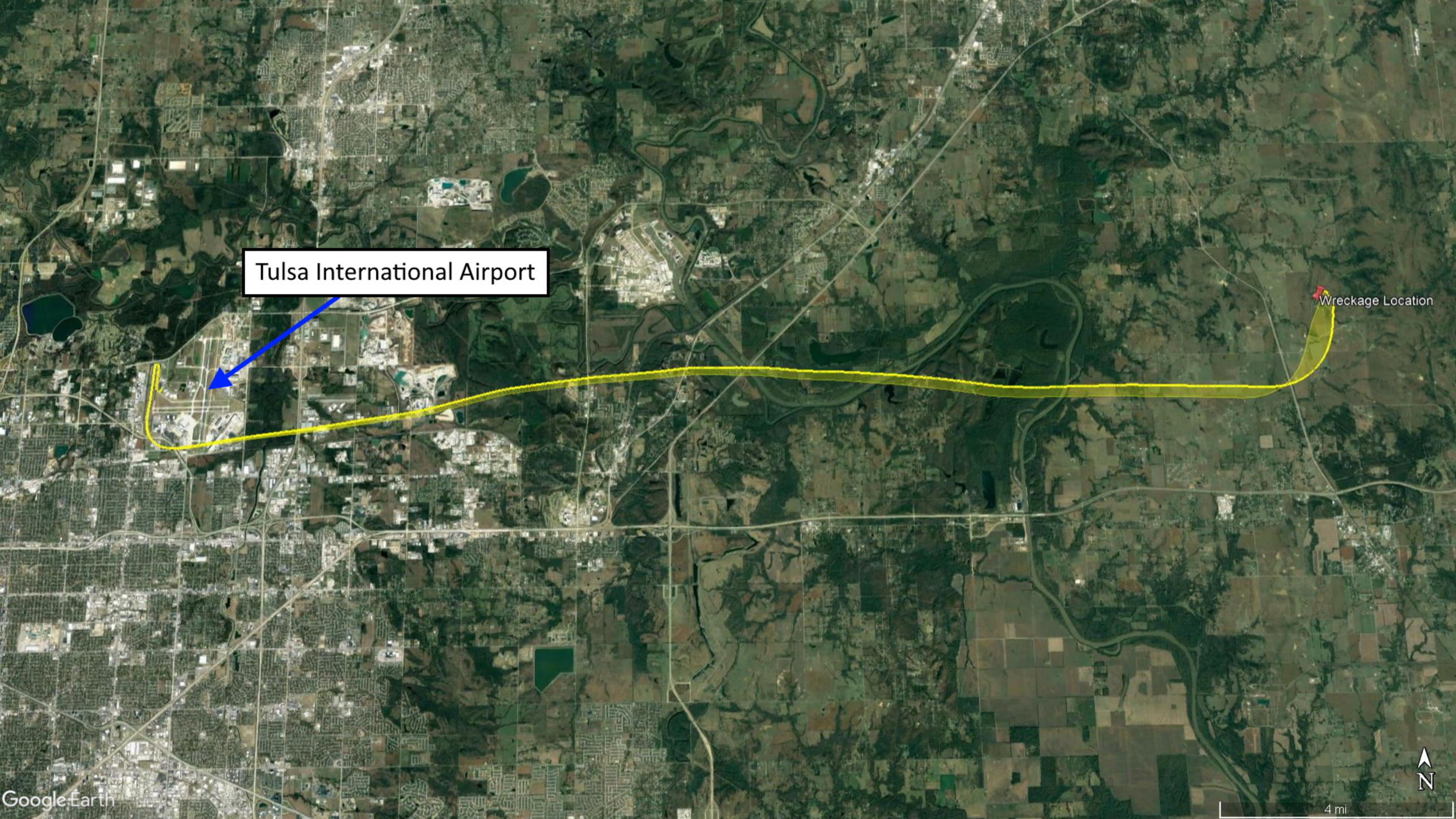
Tulsa International Airport
Wreckage Location
Google Earth
N
4 mi

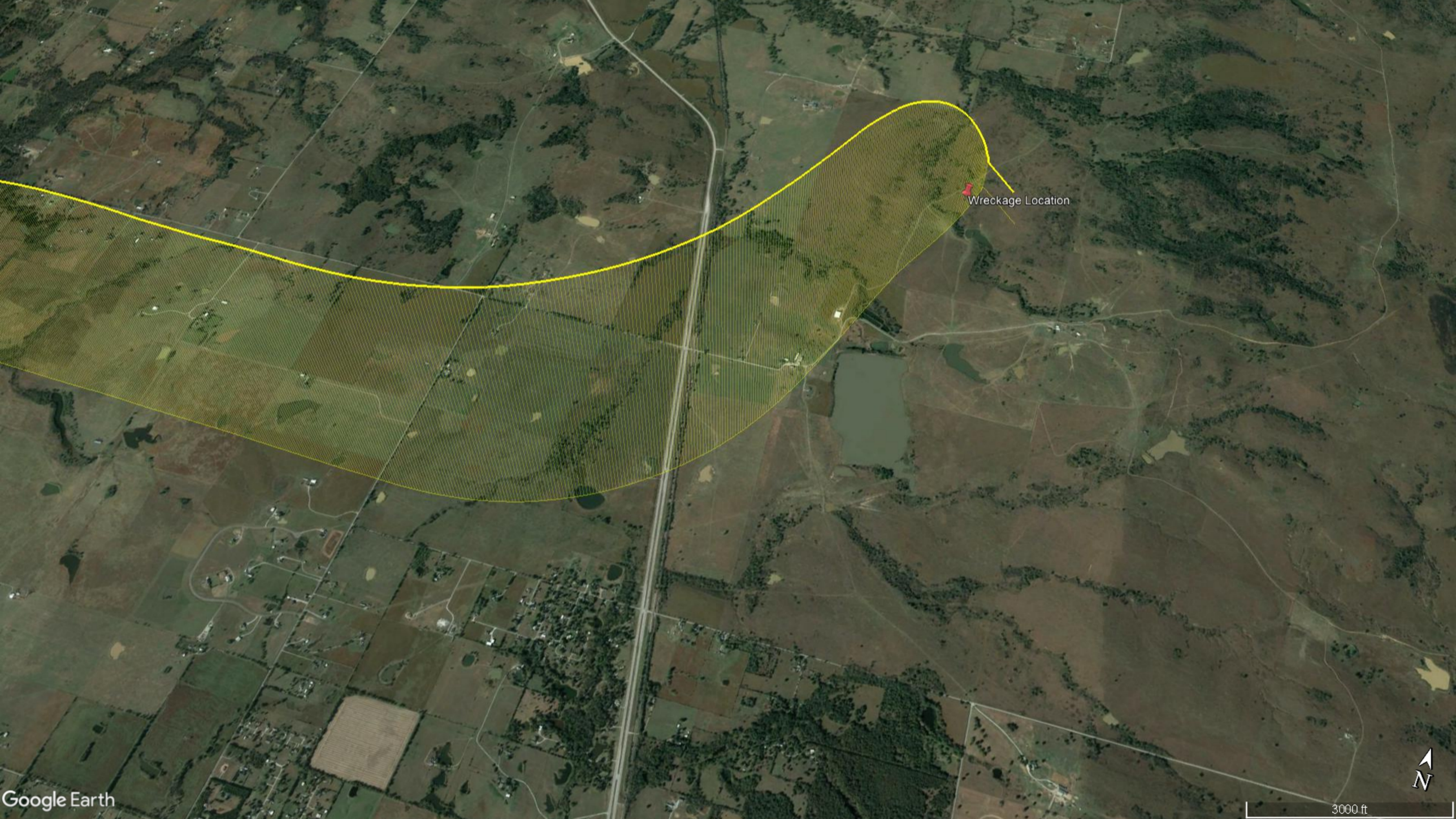
Wreckage Location
Google Earth
N
3000 ft

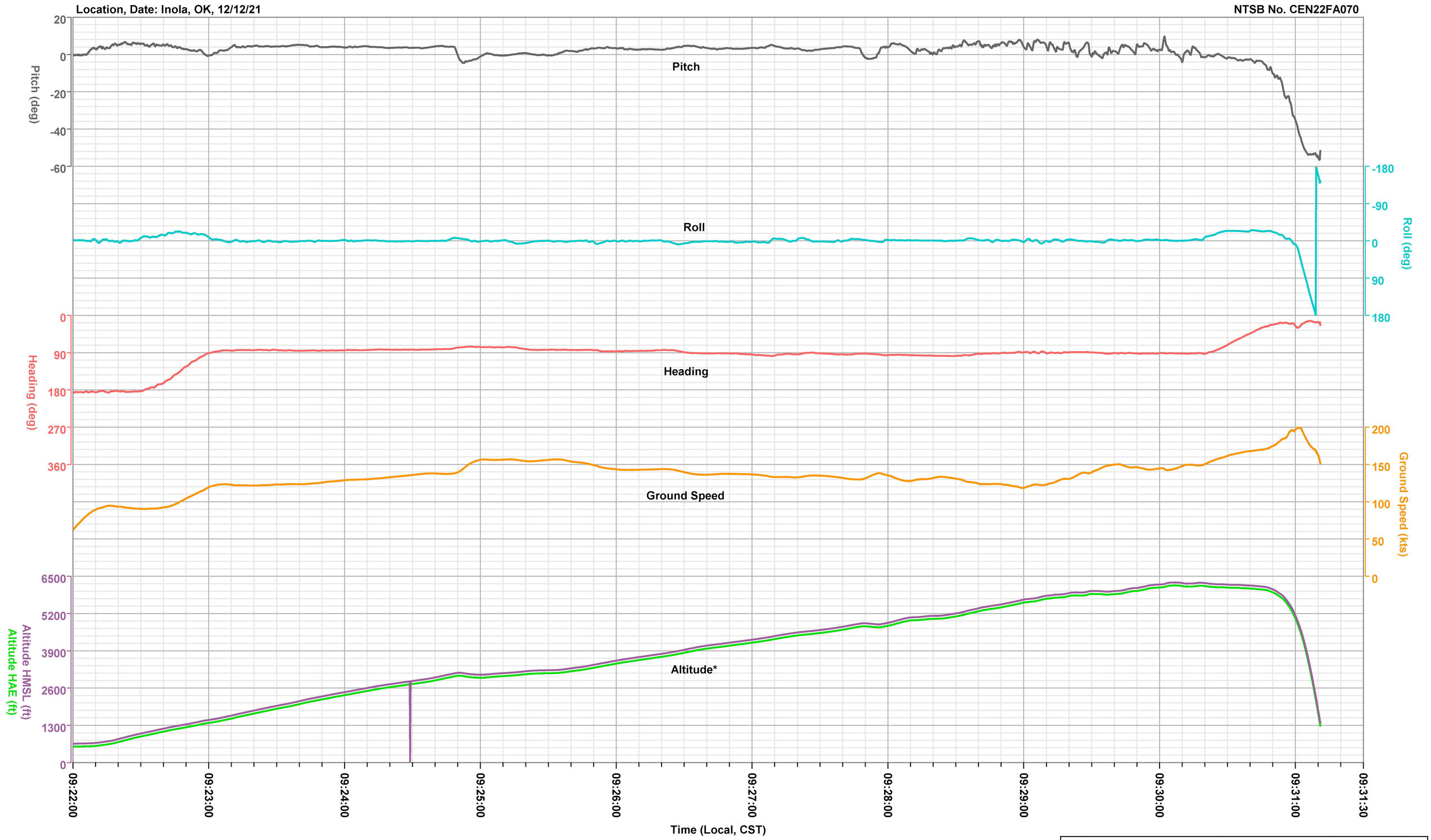

*altitude data anomaly at 09:24:29 not corrected in plot or CSV data