ANC25MA018

AIR TRAFFIC CONTROL

Group Chair's Factual Report – Attachment 9

OME Facility Administration and Operations Documents

September 15, 2025

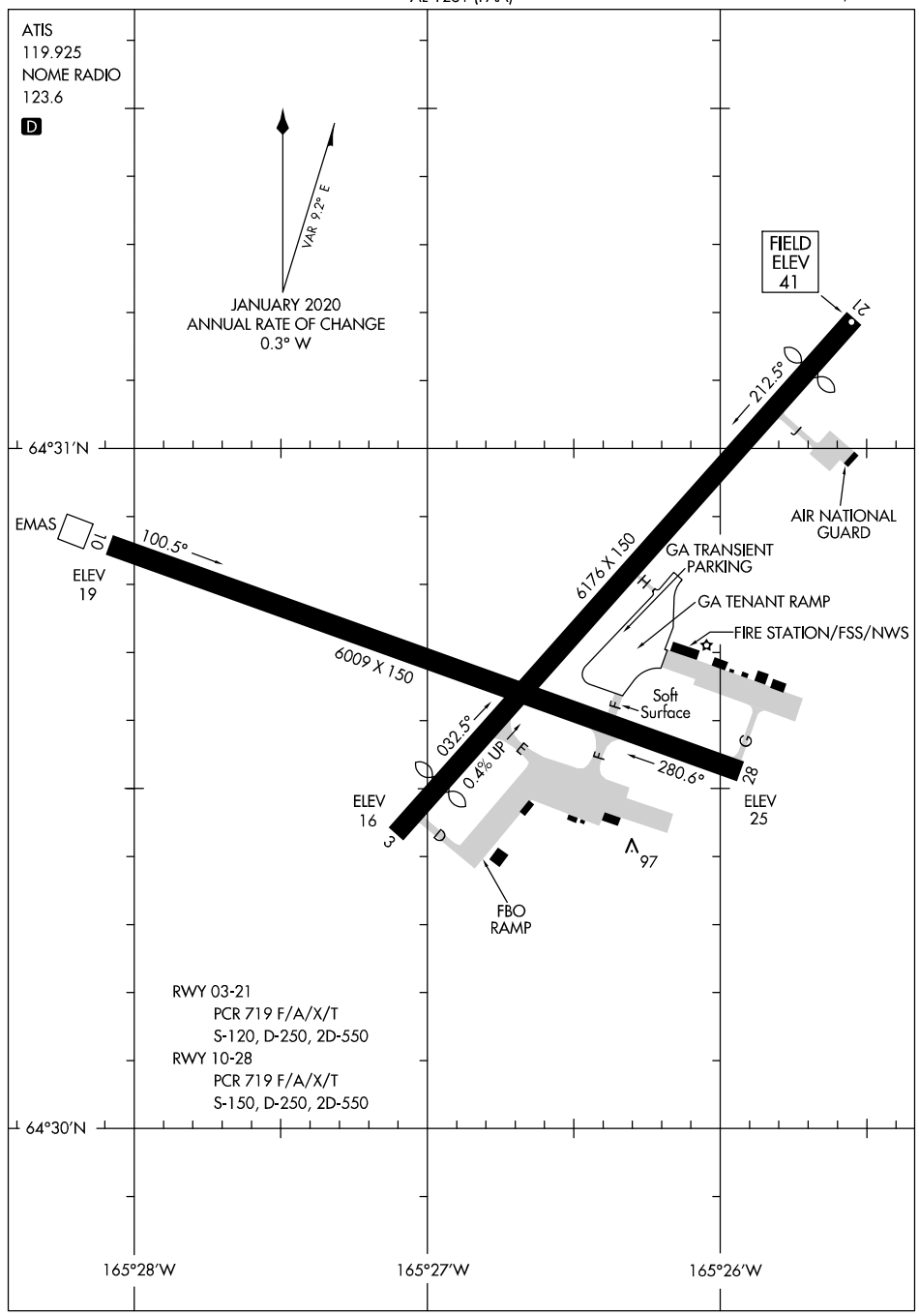

AIRPORT DIAGRAM
24305
NOME, ALASKA
NOME (OME)(PAOM)

AK, 20 FEB 2025 to 17 APR 2025

AK, 20 FEB 2025 to 17 APR 2025

Federal Aviation Administration

Memorandum

Date: March 20th, 2025

To: NTSB Investigators Aircraft Accident File 25-001-ZAN

JEANNETTE VALLE Digitally signed by JEANNETTE VALLE Date: 2025.03.20 14:23:44 -08'00'

From: Jeannette Valle, Staff Support Specialist, Fairbanks FSS

Subject: **INFORMATION**: Facility Layout, Visibility Markers, and Reference Chart Aircraft Accident, BRG445
Nome, AK, February 06, 2025

I certify that the copies for the Facility Layout, Visual Markers and Reference Chart is the most accurate representation OME FSS had available at the time of the accident.

Diagrams are not to scale.

Visibility Markers	Direction	Distance (mi)
OSJ Church Steeple	SE	1.15
Dredge	SW	1.16
White Alice Site	N	4.04
Anvil Rock	N	3.72
Wind Farm	NW	3.80
Hospital	E	1.90
Radio Antennas	E	4

Less than 1 mile

Bering Air hangars	SSW	1/3
South end of RWY 3	SSW	1/2
North end of RWY 3	N	1/2
Oil tanks beyond hill by harbor	S	1/2
Equipment to the northwest	NW	1/2
Small blue building to the east	E	5/8
AK Airlines building	S	3/8
Old office	S	1/4
Upper Air Dome	S	1/4
FAA Housing	NE	1/8
Rotating Beacon tower	SE	3/8


Visual Reporting Points
ALASKA
Penny River
Bridge 8NW
PB
Snake River
Bridge 5NW
SB
Anvil Mnt 5N
AM
Newton Peak 6NE
NP
Army Peak 6NE
AP
Cripple Creek 6W
CC
Penny River 5W
PR
Icy View 2.5NE
Dump 4.8NE
VOR 4.9E
Nome River 4.5E
Hastings 10E
HA
Cape Nome 14E
CN

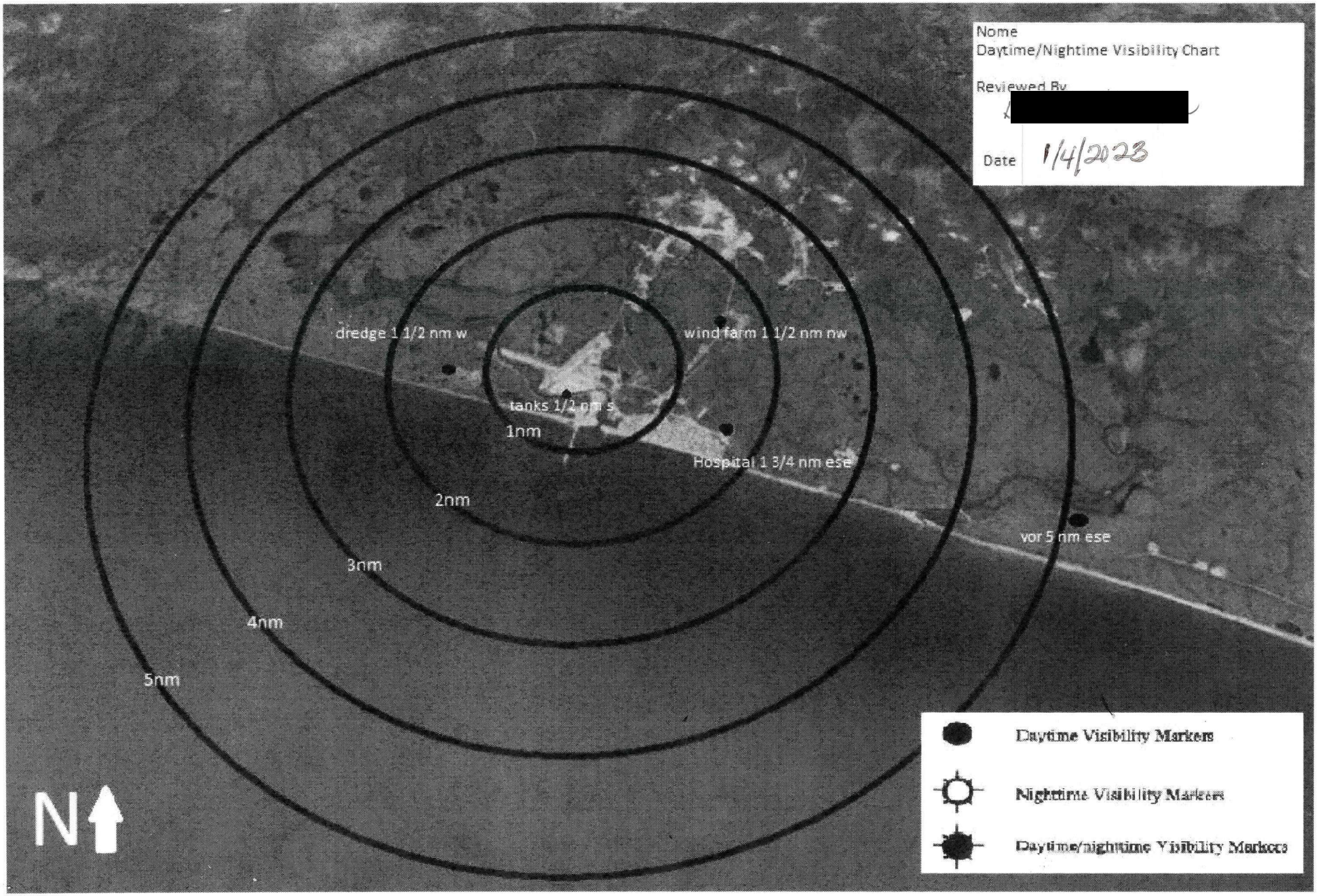
Nome
Daytime/Nightime Visibility Chart
Reviewed By
[redacted]
Date 1/4/2023
dredge 1 1/2 nm w
wind farm 1 1/2 nm nw
tanks 1/2 nm s
1nm
Hospital 1 3/4 nm ese
2nm
vor 5 nm ese
3nm
4nm
5nm
N
Daytime Visibility Markers
Nighttime Visibility Markers
Daytime/nighttime Visibility Markers

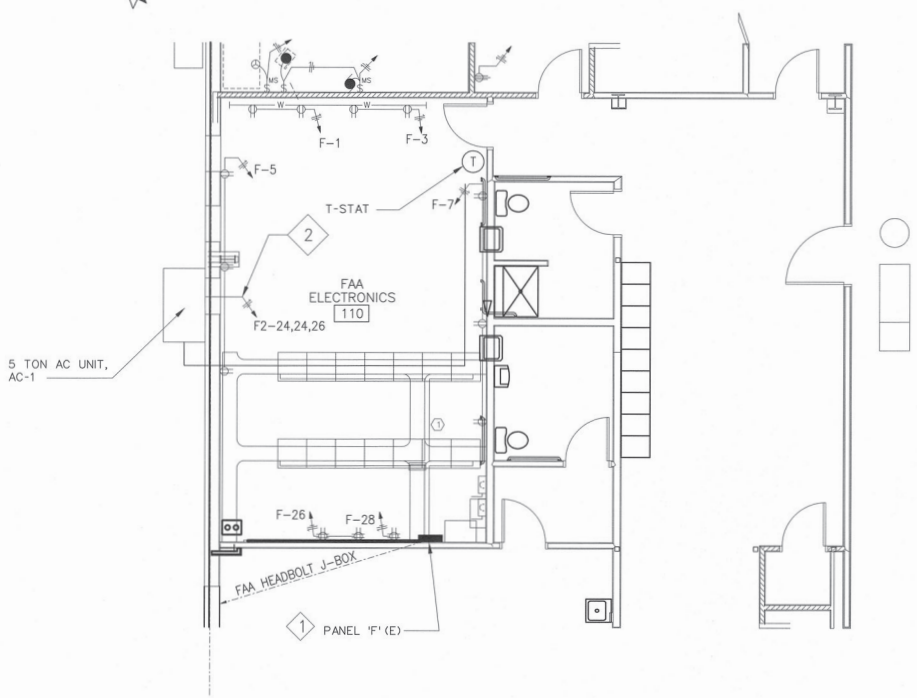

1 / E001 ENLARGED POWER PLAN - FIRST FLOOR
SCALE: 3/16" = 1'-0"

NOTES:

1. AC UNIT AC-1 WIRED TO EXISTING ELECTRICAL PANEL "F2". SEE DRAWING OME-D-FSS-E011 FOR PANEL SCHEDULE
2. (4) - 8 AWG WIRE, (1) - 10 AWG GRND, 1" RMC

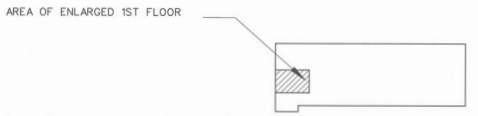

KEY PLAN
SCALE: N.T.S.

REV	APPROVED DATE	DESCRIPTION	JCN	REDLINE DATE	APVD
A	11/25/2019	IMPROVE HVAC, AS-BUILT	1508792	03/01/2018	WF

DEPARTMENT OF TRANSPORTATION
FEDERAL AVIATION ADMINISTRATION
ATO - TECHNICAL OPERATIONS — WESTERN SERVICE AREA

FSS
POWER PLAN
PARTIAL 1ST FLOOR PLAN

NOME AK

REVIEWED BY
SUBMITTED BY: WILSON PLATT, PROJECT ENGINEER
APPROVED BY: [redacted] STEVEN SCHREFFLER, MGR, ENROUTE/FSS ENGR CENTER-ANC
DESIGNED
DRAWN
CHECKED
ISSUED BY: ENGINEERING SERVICES ENROUTE
DATE 11/25/2019 JCN 1508792
DRAWING NO OME-D-FSS-E009 REV A

ISSUED FOR: AS-BUILT

DRAWING PRODUCED ON WSA ANCHORAGE CAD SYSTEM

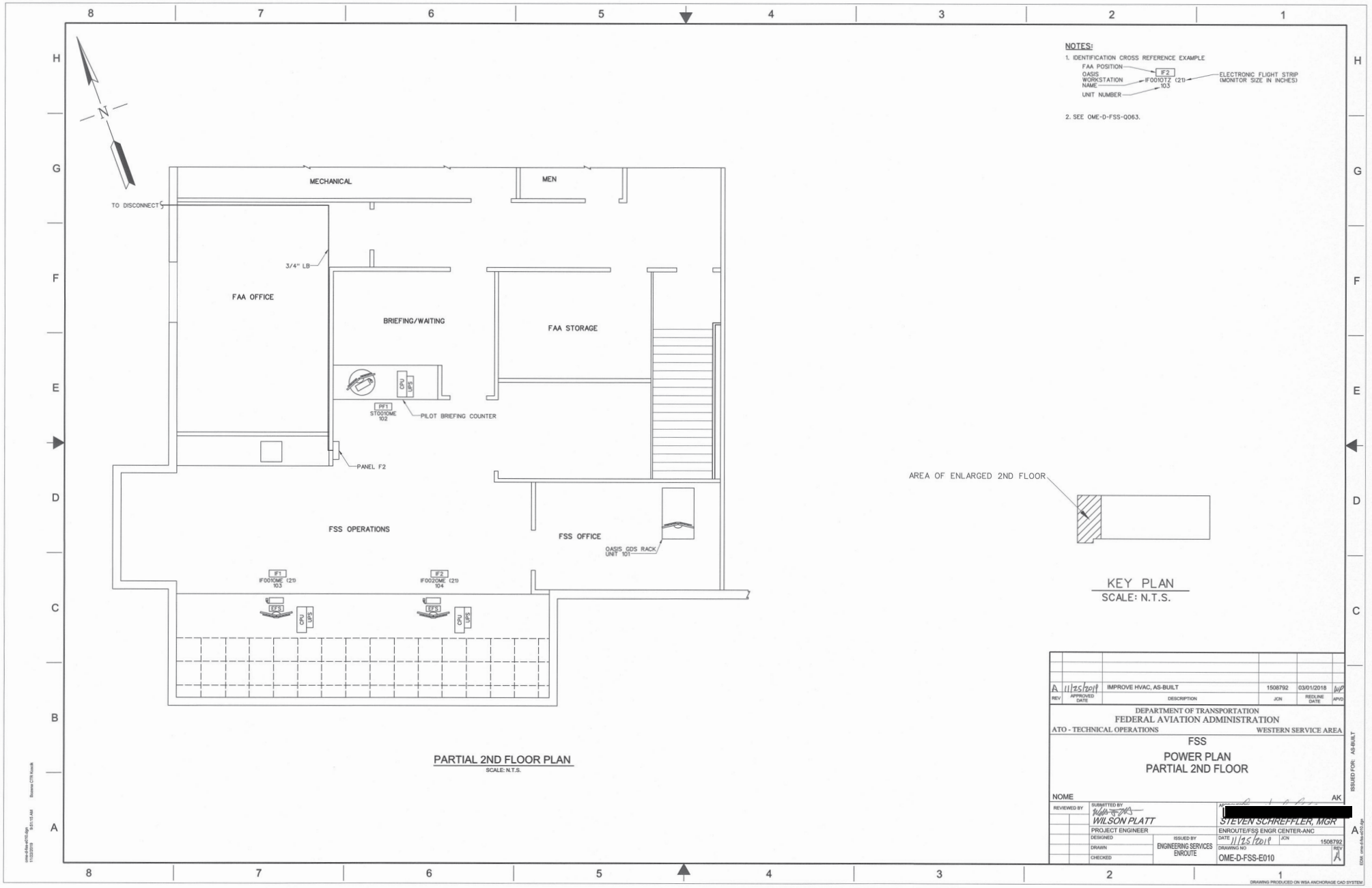
NOTES:
1. IDENTIFICATION CROSS REFERENCE EXAMPLE
FAA POSITION
OASIS WORKSTATION NAME
UNIT NUMBER
IF2
IF0010TZ (21)
10.3
ELECTRONIC FLIGHT STRIP (MONITOR SIZE IN INCHES)
2. SEE OME-D-FSS-Q063.
MECHANICAL
MEN
TO DISCONNECT
3/4" LB
FAA OFFICE
BRIEFING/WAITING
FAA STORAGE
CPU
UPS
PF1
ST0010ME
102
PILOT BRIEFING COUNTER
PANEL F2
FSS OPERATIONS
FSS OFFICE
OASIS GDS RACK
UNIT 101
IF1
IF0010ME (21)
103
IF2
IF0020ME (21)
104
EFS
CPU
UPS
PARTIAL 2ND FLOOR PLAN
SCALE: N.T.S.
AREA OF ENLARGED 2ND FLOOR
KEY PLAN
SCALE: N.T.S.
A 11/25/2019 IMPROVE HVAC, AS-BUILT 1508792 03/01/2018 WP
REV APPROVED DATE DESCRIPTION JCN REDLINE DATE APVD
DEPARTMENT OF TRANSPORTATION
FEDERAL AVIATION ADMINISTRATION
ATO - TECHNICAL OPERATIONS
WESTERN SERVICE AREA
FSS
POWER PLAN
PARTIAL 2ND FLOOR
NOME
AK
REVIEWED BY
SUBMITTED BY
WILSON PLATT
PROJECT ENGINEER
DESIGNED
DRAWN
CHECKED
ISSUED BY
ENGINEERING SERVICES ENROUTE
STEVEN SCHREFFLER, MGR
ENROUTE/FSS ENGR CENTER-ANC
DATE 11/25/2019
JCN 1508792
DRAWING NO
OME-D-FSS-E010
REV A
ISSUED FOR: AS-BUILT
DRAWING PRODUCED ON WSA ANCHORAGE CAD SYSTEM

Event Reconstruction Report

02/12/2025 16:48:29 Requested By: fjv Filter Criteria & Certification

History Type: Flight Data Received
Start Time: 02/06/2025 22:00 Stop Time: 02/07/2025 04:00
Aircraft ID: User ID: Workstation ID:
Search String: BRG445
Pilot Data:

Sections labeled "Internal Info" and enclosed in brackets contain diagnostic information for the OASIS system. These sections do not constitute part of the Event Reconstruction Report.

Certification in the following form is signed by the AFSS Manager or the person making the EVR.
I hereby certify this document is derived from OASIS computer recordings.

Jeannette Valle

Prepared by (Print)

JEANNETTE VALLE

Digitally signed by JEANNETTE VALLE
Date: 2025.02.12 08:55:04 -09'00'

Date/Time

Signature

Flight Data Received 02/07/25 (01:08:30)
.ALNOT BRG445.

.FF PAOMYFYX
.070108 KANBYFYX
.ALNOT BRG445
A/C TYPE: C208/G
FLIGHT RULES: IFR
BEACON CODE: UNKN
ALTITUDE: 080
LAST KNOWN POS: WESTBOUND 642122N1641855W
RTE OF FLIGHT: UNK EMMMO OME
EQUIP. TYPE: UNKN
AIRSPEED: 160
DEP POINT: UNK
DEST: OME
PROPOSED DEP TIME: 2330
ACTUAL DEP TIME: 2339
ETA: 0038
ALT DEST: UNKN
ADDITIONAL INFO:
CONTACT ZAN ARTCC WITH ANY INFO [redacted]
..

Event Reconstruction Report

02/12/2025 16:47:52 Requested By: fjv Filter Criteria & Certification

History Type: Flight Data Received
Start Time: 02/06/2025 22:00 Stop Time: 02/07/2025 04:00
Aircraft ID: User ID: Workstation ID:
Search String: BRG445
Pilot Data:

Sections labeled "Internal Info" and enclosed in brackets contain diagnostic information for the OASIS system. These sections do not constitute part of the Event Reconstruction Report.

Certification in the following form is signed by the AFSS Manager or the person making the EVR.
I hereby certify this document is derived from OASIS computer recordings.

Jeannette Valle

Prepared by (Print)

JEANNETTE VALLE

Digitally signed by JEANNETTE VALLE
Date: 2025.02.12 08:55:36 -09'00'

Date/Time

Signature

Flight Data Received 02/07/25 (00:41:02)
.ALNOT (BRG445)..

.SS PAFAYFYX PAJNYFYX PAENYFYX
.070040 PAZAZRZX.....
.ALNOT (BRG445)
A/C TYPE: C208/G
FLIGHT RULES: IFR
BEACON CODE: UNKN
ALTITUDE: 080
LAST KNOWN POS: WESTBOUND 642122N1641855W
RTE OF FLIGHT: UNK EMMMO OME
EQUIP. TYPE: UNKN
AIRSPEED: 160
DEP POINT: UNK
DEST: OME
PROPOSED DEP TIME: 2330
ACTUAL DEP TIME: 2339
ETA: 0038
ALT DEST: UNKN
ADDITIONAL INFO:
CONTACT ZAN ARTCC WITH ANY INFO [redacted]
..

Event Reconstruction Report

02/12/2025 16:39:39 Requested By: fjv Filter Criteria & Certification

History Type: User Request/Response
Start Time: 02/06/2025 22:00 Stop Time: 02/07/2025 02:00
Aircraft ID: BRG445 User ID: Workstation ID:
Search String:
Pilot Data:

Request Msg Types: All Request Messages Response Msg Types: All Response Messages

Other Msg Types: All Other Messages

Sections labeled "Internal Info" and enclosed in brackets contain diagnostic information for the OASIS system. These sections do not constitute part of the Event Reconstruction Report.

Certification in the following form is signed by the AFSS Manager or the person making the EVR.
I hereby certify this document is derived from OASIS computer recordings.

Jeannette Valle

Prepared by (Print)

JEANNETTE VALLE

Digitally signed by JEANNETTE VALLE
Date: 2025.02.12 08:54:28 -09'00'

Date/Time

Signature

User Response kma IF002OME 02/06/25 (22:52:12)
Flight Plan Response
Response for File flight plan for aircraft ID BRG445

Client Type: Specialist

Completion Message:
Flight plan filed successfully.

Action: File
Flight Data Type: Flight Plan Data

Flight Plan Type: Domestic

Flight Information:

Flight Rules: IFR Aircraft ID: BRG445
Aircraft Type: C208/G Airspeed: 160
Departure: UNK ETD: 2330 Enroute Altitude: 80
Route: EMMMO
Route Override: No
Destination: OME Time Enroute: 0100
Remarks:
Fuel Capacity: 0330
Alternate Airport:
Pilot Data: CA
Number On Board:
Aircraft Color:
Time of Last Briefing:
VFR Output Routing: PAOMYFYX IFR Output Routing: PAZAZQZX
Closure Points:
ETA: 070030

[Internal Info: Locator ID: 18882 Flight Plan Status: EMPTY Xmit History: *INVALID* Responsible FSS: OME Origin: PAOMYFYX Preferred Route Key: EET Flag: No]

5 Lat/Long Points:
638885/-1607991 UNK
642117/-1631222 99999
644417/-1650048 EMMMO
645125/-1654443 OME
900000/0 -end-

[Internal Info: Num Entries: 1 Total Lat/Long Points: 9 Sequence Number: 862]

Event Reconstruction Report

02/12/2025 16:40:06 Requested By: fjv Filter Criteria & Certification

History Type: User Request/Response
Start Time: 02/06/2025 22:00 Stop Time: 02/07/2025 02:00
Aircraft ID: BRG445 User ID: Workstation ID:
Search String:
Pilot Data:

Request Msg Types: All Request Messages Response Msg Types: All Response Messages

Other Msg Types: All Other Messages

Sections labeled "Internal Info" and enclosed in brackets contain diagnostic information for the OASIS system. These sections do not constitute part of the Event Reconstruction Report.

Certification in the following form is signed by the AFSS Manager or the person making the EVR.
I hereby certify this document is derived from OASIS computer recordings.

Jeannette Valle

Prepared by (Print)

JEANNETTE VALLE

Digitally signed by JEANNETTE VALLE
Date: 2025.02.12 08:53:52 -09'00'

Date/Time

Signature

```
User Response  kma  IF002OME  02/06/25 (22:52:29)
Flight Plan Response
Response for File flight plan for aircraft ID BRG445

Client Type: Specialist

Completion Message:
Flight plan filed successfully.

Action: File
Flight Data Type: Flight Plan Data

Flight Plan Type: Domestic

Flight Information:

Flight Rules: VFR                Aircraft ID: BRG445
Aircraft Type: C208/G            Airspeed: 160
Departure: UNK                   ETD: 2330                        Enroute Altitude:
Route:  DIRECT
Route Override: No
Destination: OME                 Time Enroute: 0130
Remarks:
Fuel Capacity: 0330
Alternate Airport:
Pilot Data:  CA
Number On Board:
Aircraft Color:
Time of Last Briefing:
VFR Output Routing: PAOMYFYX     IFR Output Routing:
Closure Points:  PAOMYFYX
ETA: 070100


[Internal Info: Locator ID: 18886  Flight Plan Status: EMPTY  Xmit History: *INVALID*  Responsible
FSS: OME  Origin: PAOMYFYX  Preferred Route Key:   EET Flag: No]

4 Lat/Long Points:
638885/-1607991  UNK
642216/-1631153  99999
645125/-1654443  OME
900000/0  -end-

[Internal Info: Num Entries: 1  Total Lat/Long Points: 8  Sequence Number: 864]
```

Event Reconstruction Report

02/14/2025 19:16:27 Requested By: fjv Filter Criteria & Certification

History Type: User Response
Start Time: 02/06/2025 09:00 Stop Time: 02/08/2025 09:00
Aircraft ID: User ID: Workstation ID: fds1anc
Search String:
Pilot Data:

Request Msg Types: Response Msg Types: All Response Messages

Other Msg Types: All Other Messages

Sections labeled "Internal Info" and enclosed in brackets contain diagnostic information for the OASIS system. These sections do not constitute part of the Event Reconstruction Report.

Certification in the following form is signed by the AFSS Manager or the person making the EVR.
I hereby certify this document is derived from OASIS computer recordings.

Jeaqnnette Valle

Prepared by (Print)

JEANNETTE VALLE

Digitally signed by JEANNETTE VALLE
Date: 2025.02.14 13:30:52 -09'00'

Date/Time

Signature

```
User Response  twebtibs  fds1anc  02/06/25
Briefing Response
Response for Standard Region briefing

Client Type: Specialist

Request was successful

Briefing Type: Standard Region Briefing
Military NOTAMs: NO
ICAO NOTAMs: NO
Aircraft ID:
State: AK                               ETD: 060900
Time Enroute:                           ETA:
Time of Last Briefing:
SPECI Time Interval: 180
PIREP Time Interval (Mins): 95

4 Lat/Long Points:
729749/1700000  topLt
491583/1700000  botLt
491583/-1299708  botRt
729749/-1299708  topRt
.

User Response  twebtibs  fds1anc  02/06/25 (09:00:01)

UA
BET UA /OV BET350080/TM 0806/FL330/TP B777/TB NEG/RM SMOOTH ZAN

FAI UA /OV PAFA /TM 0756 /FL000 /TP B737 /TA M08 /IC TRACE RIME
/RM NO REPORTED ALT, DISCOVERED UPON WALK AROUND FAI ATCT (AKFSS)

FAI UA /OV PAFA /TM 0745 /FL000 /TP B737 /SK OVC008-TOP034 /TB NEG
/IC NEG /RM DURD ON FINAL RWY 02L RWY IN SITE 3/4 MILE FINAL FAI
ATCT (AKFSS)

KTN UA /OV ANN250065/TM 0807/FL340/TP B737/TB NEG/RM ZAN

KTN UA /OV LVD020015/TM 0805/FL410/TP B737/TB NEG/RM ZAN


[Internal Info: Response Selection: 5  Total Lat/Long Points: 4  GFDC CRC Value: 2007790167  GFDC
Data Size: 45195  Locator ID: 0  Sequence Number: 3  Briefing Req Time: 060900]

_____________________________________________________________________________________________

User Response  twebtibs  fds1anc  02/06/25 (10:00:01)

UA
FAI UA /OV PAFA /TM 0935 /FL000 /TP BE20 /SK OVC008-TOP030 /TB NEG
/IC NEG /RM DURD RWY 02L, RWY IN SITE 1 MILE FINAL FAI ATCT
(AKFSS

FAI UA /OV PAFA /TM 0906 /FL000 /TP B737 /IC TRACE RIME /RM DURD
FOR RWY 02L RWY IN SITE 3/4 MILE FINAL FAI ATCT (AKFSS)

ZAN SIT UA /OV BKA264166/TM 0838/FL390/TP B788/TB NEG/RM ZAN

SIT UA /OV BKA288149/TM 0838/FL410/TP LJ45/TB NEG/RM

[Internal Info: Response Selection: 5  Total Lat/Long Points: 4  GFDC CRC Value: 2007790167  GFDC
Data Size: 45195  Locator ID: 0  Sequence Number: 3  Briefing Req Time: 061000]

_____________________________________________________________________________________________


User Response  twebtibs  fds1anc  02/06/25 (11:00:01)
```

UA
FAI UA /OV PAFA /TM 0935 /FL000 /TP BE20 /SK OVC008-TOP030 /TB NEG
/IC NEG /RM DURD RWY 02L, RWY IN SITE 1 MILE FINAL FAI ATCT
(AKFSS)

[Internal Info: Response Selection: 5 Total Lat/Long Points: 4 GFDC CRC Value: 2007790167 GFDC
Data Size: 45195 Locator ID: 0 Sequence Number: 3 Briefing Req Time: 061100]

User Response twebtibs fds1anc 02/06/25 (12:00:01)

UA
FAI UA /OV FAI135004 /TM 1114 /FL040 /TP B737 /SK OVCUNKN-TOP040
/TA M09 /IC LGT MX 000-040 /RM DURC FAI ATCT (AKFSS)

FAI UA /OV FAI /TM 1059 /FL040 /TP B737 /SK OVC008-TOP040 /TA M09
/IC MOD MX /RM DURD RY 2L FV1/2SM FAI ATCT (AKFSS)

[Internal Info: Response Selection: 5 Total Lat/Long Points: 4 GFDC CRC Value: 2007790167 GFDC
Data Size: 45195 Locator ID: 0 Sequence Number: 3 Briefing Req Time: 061200]

User Response twebtibs fds1anc 02/06/25 (13:00:03)

UA
PASY UA /OV 5440N17642E/TM 1222/FL370/TP B748/TB MOD/RM ZAN

FAI UA /OV PAFA /TM 1218 /FL040 /TP GLF5 /SK OVCUNKN-TOP040 /TA M12 /TB NEG /IC LGT MX 030-040 /RM
DURC BTWN LYRS (AKFSS)

[Internal Info: Response Selection: 5 Total Lat/Long Points: 4 GFDC CRC Value: 2007790167 GFDC
Data Size: 45195 Locator ID: 0 Sequence Number: 3 Briefing Req Time: 061300]

User Response twebtibs fds1anc 02/06/25 (14:00:01)

UA NO CURRENT DATA

[Internal Info: Response Selection: 5 Total Lat/Long Points: 4 GFDC CRC Value: 2007790167 GFDC
Data Size: 45195 Locator ID: 0 Sequence Number: 3 Briefing Req Time: 061400]

User Response twebtibs fds1anc 02/06/25 (15:00:01)

UA
PASY UA /OV 5302N17916E/TM 1408/FL340/TP B77W/TB LGT/RM ZAN

FAI UA /OV PAFA /TM 1426 /FL040 /TP B737 /SK OVC008-TOP040 /TB NEG
/IC NEG /RM DURC FAI ATCT (AKFSS)

[Internal Info: Response Selection: 5 Total Lat/Long Points: 4 GFDC CRC Value: 2007790167 GFDC
Data Size: 45195 Locator ID: 0 Sequence Number: 3 Briefing Req Time: 061500]

User Response twebtibs fds1anc 02/06/25 (16:00:01)

UA
ADQ UA /OV ADQ/TM 1530/FL200/TP B190/SK SKC/WX FV10SM/TB NEG/RM DURC
/ZAN/

PASY UA /OV 5034N16531E/TM 1554/FL340/TP B789/TB LGT/RM /ZAN/

FAI UA /OV PAFA /TM 1426 /FL040 /TP B737 /SK OVC008-TOP040 /TB NEG
/IC NEG /RM DURC FAI ATCT (AKFSS)

[Internal Info: Response Selection: 5 Total Lat/Long Points: 4 GFDC CRC Value: 2007790167 GFDC Data Size: 45195 Locator ID: 0 Sequence Number: 3 Briefing Req Time: 061600]

User Response twebtibs fds1anc 02/06/25 (17:00:02)

UA
ADQ UA /OV ADQ/TM 1530/FL200/TP B190/SK SKC/WX FV10SM/TB NEG/RM DURC
/ZAN/

MRI UA /OV MRI312008/TM 1600/FL025/TP C172/TB CONS LGT CHOP

PASY UA /OV 5034N16531E/TM 1554/FL340/TP B789/TB LGT/RM /ZAN/

FAI UA /OV FAI110030/TM 1632/FL110/TP B737/SK TOP110/TB NEG/RM DURC
/ZAN/

FAI UA /OV PAFA180001 /TM 1619 /FLUNKN /TP B737 /RM BASES 010
MULTIPLE LAYERS UNTIL 050 FAI ATCT (AKFSS)

OME UA /OV OME100010/TM 1640/FL100/TP BE20/SK OVC020/RM /ZAN/

SCC UA /OV SCC /TM 1619 /FL038 /TP B737 /TB NEG /IC NEG /RM CLD
TOP038-BASE028 AIS AND GOOD VIS BLO 028 (AKFSS)

[Internal Info: Response Selection: 5 Total Lat/Long Points: 4 GFDC CRC Value: 2007790167 GFDC Data Size: 45195 Locator ID: 0 Sequence Number: 3 Briefing Req Time: 061700]

User Response twebtibs fds1anc 02/06/25 (18:00:02)

UA
ANC UA /OV TED/TM 1746/FL004/TP B747/SK TOPS 004

FAI UA /OV PAFA360015 /TM 1738 /FLUNKN /TP C208 /TA M08 /IC LGT MX
/RM DURC CLOUD LAYER TOPS 062 FAI ATCT (AKFSS)

FAI UA /OV FAI270015/TM 1701/FL110/TP PC12/SK TOP110/TB NEG/IC NEG/RM
DURC-ZAN

FAI UA /OV FAI110030/TM 1632/FL110/TP B737/SK TOP110/TB NEG/RM DURC
/ZAN/

OME UA /OV OME/TM 1709/FL075/TP C208/SK TOP075/TA M10/IC TRACE
RIME/RM DURC-ZAN

OME UA /OV OME100010/TM 1640/FL100/TP BE20/SK OVC020/RM /ZAN/

JNU UA /OV JNU /TM 1749 /FL070 /TP B737 /TB NEG /RM LGT CHOP OVR
CHILKATS DURD RY08 (AKFSS)

KTN UA /OV KTN /TM 1732 /FLUNKN /TP DHC2 /RM BIG LOG IN THE
NARROWS ABEAM THE AIRPORT DOCK (AKFSS)

KTN UA /OV KTN /TM 1710 /FL030 /TP B737 /TA M06 /IC MOD CLR 060-030 /RM DURD RY11 (AKFSS)

[Internal Info: Response Selection: 5 Total Lat/Long Points: 4 GFDC CRC Value: -57754295 GFDC Data Size: 39970 Locator ID: 0 Sequence Number: 3 Briefing Req Time: 061800]

User Response twebtibs fds1anc 02/06/25 (19:00:02)

UA
ANC UA /OV TED/TM 1857/FL001/TP B747/SK TOPS 001

ANC UA /OV TED/TM 1848/FL030/TP B190/TB NEG/IC NEG/RM COULD SEE
RUNWAY AT 030, FOG MOVING IN FROM NORTH

ANC UA /OV TED250002/TM 1819/FL010/TP B747/TB NEG/IC NEG

ANC UA /OV TED/TM 1746/FL004/TP B747/SK TOPS 004

BET UA /OV BET270005/TM 1815/FL040/TP PA31/SK VV002-TOP003/WX FG/TB
NEG/IC NEG/RM DURC /ZAN/

MRI UA /OV MRI280002/TM 1842/FL011/TP AS50/SK FEW UNKNOWN TOPS005/TB
NEG

MRI UA /OV MRI266002/TM 1758/FL010/TP BE99/TB NEG

VDZ UA /OV JOH295035/TM 1822/FL001/TP DH8C/WX VMC/TB LGT-MOD
SFC-040/RM DURC /ZAN/

BRW UA /OV BRW /TM 1808 /FLUNKN /TP C208 /RM DURC RWY 08 //
FEW-SCT CLDS (AKFSS)

FAI UA /OV PAFA /TM 1839 /FL057 /TP SW4 /SK OVC007-TOP057 /TA M06
/IC LGT RIME /RM DURD FINAL RWY 20R CLOUD SCT ABV 025 FAI ATCT
(AKFSS)

FAI UA /OV PAFA315020 /TM 1818 /FL095 /TP C208 /TA M14 /IC TRACE
RIME /RM DURC TOP095 (AKFSS)

FAI UA /OV PAFA315002 /TM 1815 /FLUNKN /TP C208 /SK OVC005-TOP045
/TA M08 /TB NEG /IC TRACE MX /RM DURC FAI ATCT (AKFSS)

FAI UA /OV PAFA360015 /TM 1738 /FLUNKN /TP C208 /TA M08 /IC LGT MX
/RM DURC CLOUD LAYER TOPS 062 FAI ATCT (AKFSS)

GAL UA /OV GAL080010/TM 1810/FL200/TP PC12/SK OVC006/WX FV10SM/TB
NEG/IC NEG/RM /ZAN/

OME UA /OV OME /TM 1811 /FL000 /TP E75L /SK OVC012 /TB NEG /IC NEG
/RM DURD RWY 28 /BA RWY 28 BA MEDIUM TO POOR (AKFSS)

OTZ UA /OV OTZ /TM 1833 /FL000 /TP B737 /RM /BA RWY 09 BA GOOD
(AKFSS)

UNK UA /OV UNK280015/TM 1815/FL200/TP BE20/SK BKN013/TB NEG/IC NEG/RM
DURC /ZAN/

JNU UA /OV JNU /TM 1749 /FL070 /TP B737 /TB NEG /RM LGT CHOP OVR
CHILKATS DURD RY08 (AKFSS)

KTN UA /OV ANN330040/TM 1817/FL030/TP C208/SK OVC030-TOP064/TA M12/IC
LGT RIME 030-060/RM DURC /ZAN/

KTN UA /OV KTN /TM 1809 /FLUNKN /TP B737 /SK OVC030-TOP060 /TA M08
/IC LGT RIME 060-030 /RM DURD RY11 (AKFSS)

KTN UA /OV KTN /TM 1732 /FLUNKN /TP DHC2 /RM BIG LOG IN THE
NARROWS ABEAM THE AIRPORT DOCK (AKFSS)

[Internal Info: Response Selection: 5 Total Lat/Long Points: 4 GFDC CRC Value: -57754295 GFDC
Data Size: 39970 Locator ID: 0 Sequence Number: 3 Briefing Req Time: 061900]

User Response twebtibs fds1anc 02/06/25 (20:00:01)

UA
ANC UA /OV TED250009/TM 1951/FL030/TP B737/WX 9 MI/RM RWY 7R IN SIGHT
THE WHOLE TIME ON FINAL

ANC UA /OV TED/TM 1857/FL001/TP B747/SK TOPS 001

ANC UA /OV TED/TM 1848/FL030/TP B190/TB NEG/IC NEG/RM COULD SEE

RUNWAY AT 030, FOG MOVING IN FROM NORTH

ANC UA /OV TED080040/TM 1838/FL010/TP B744/SK TOP010/WX FG/TB NEG/IC
NEG/RM DURC ZAN

ENM UA /OV ENM /TM 1927 /FL055 /TP C208 /SK OVC006-TOP055 /TA M08
/IC LGT CLR /RM LGT CLR IC DURC CLEAR ON TOP (AKFSS)

MRI UA /OV MRI280002/TM 1842/FL011/TP AS50/SK FEW UNKNOWN TOPS005/TB
NEG

BRW UA /OV BRW /TM 1934 /FL000 /TP B737 /RM /BA RWY 26 BA GOOD
(AKFSS)

FAI UA /OV FAI /TM 1930 /FL028 /TP PC12 /TA M09 /IC LGT MX 028-010
/RM FINAL RWY 20R FAI ATCT (AKFSS)

FAI UA /OV PAFA /TM 1839 /FL057 /TP SW4 /SK OVC007-TOP057 /TA M06
/IC LGT RIME /RM DURD FINAL RWY 20R CLOUD SCT ABV 025 FAI ATCT
(AKFSS)

FYU UA /OV FYU195032/TM 1931/FL080/TP C208/SK TOP100/TA M12/TB NEG/IC
LGT CLR 080-099/RM CLR ABV-ZAN

OME UA /OV OME/TM 1954/FL080/TP BE20/TB NEG/IC NEG/RM DURC ZAN

ORT UA NO CURRENT DATA

OTZ UA /OV OTZ /TM 1928 /FL000 /TP B737 /RM /BA RWY 27 BA GOOD
(AKFSS)

SCC UA /OV SCC /TM 1917 /FL000 /TP B737 /RM /BA RWY 24 BA GOOD
(AKFSS)

KTN UA /OV KTN /TM 1922 /FL030 /TP BE20 /TA M03 /IC LGT RIME
070-055 /RM DURD RY11 (AKFSS)

[Internal Info: Response Selection: 5 Total Lat/Long Points: 4 GFDC CRC Value: -57754295 GFDC
Data Size: 39970 Locator ID: 0 Sequence Number: 3 Briefing Req Time: 062000]

User Response twebtibs fds1anc 02/06/25 (21:00:07)

UA
ANC UA /OV TED/TM 2047/FL000/TP E75L/RM RWY 7R BRAKING ACTION GOOD

ANC UA /OV TED170015/TM 2038/FL045/TP C172/WX CLR/TB SMOOTH/RM CLR
AND SMOOTH FROM MRI SB

ANC UA /OV TED20009/TM 2033/FL040/TP C208/WX CLR/TB SMOOTH/RM FOG IS
CLEARING

ANC UA /OV TED250009/TM 1951/FL030/TP B737/WX 9 MI/RM RWY 7R IN SIGHT
THE WHOLE TIME ON FINAL

ANC UA /OV TED190005/TM 1945/FL030/TP DC6T/WX VMC/TB NEG/IC NEG/RM
VFR IN CLIMB

ANC UA /OV TED210015/TM 1934/FL030/TP C208/WX VMC/RM FOG ON NORTHSIDE
OF AIRPORT

BET UA /OV BET/TM 2050/FL010/TP B737/SK FOG OVER AIRPORT BUT HAD RWY
IN SIGHT 15M/IC NEG/RM DURD RNAV RWY19R

BET UA /OV BET/TM 2003/FL018/TP PA31/IC NEG/RM DURD AIRPORT IN SIGHT
5M FINAL

ENM UA /OV ENM /TM 1927 /FL055 /TP C208 /SK OVC006-TOP055 /TA M08
/IC LGT CLR /RM LGT CLR IC DURC CLEAR ON TOP (AKFSS)

BRW UA /OV BRW /TM 1934 /FL000 /TP B737 /RM /BA RWY 26 BA GOOD
(AKFSS)

FAI UA /OV PAFA /TM 2033 /FL040 /TP PC12 /IC LGT RIME 040-008 /RM
FINAL RWY 20R FAI ATCT (AKFSS)

FAI UA /OV PAFA /TM 1954 /FL040 /TP B737 /IC LGT-MOD RIME 040-008
/RM FINAL RWY 20R FAI ATCT (AKFSS)

FAI UA /OV FAI /TM 1930 /FL028 /TP PC12 /TA M09 /IC LGT MX 028-010
/RM FINAL RWY 20R FAI ATCT (AKFSS)

FYU UA /OV FYU195032/TM 1931/FL080/TP C208/SK TOP100/TA M12/TB NEG/IC
LGT CLR 080-099/RM CLR ABV-ZAN

OME UA /OV OME /TM 2010 /FL000 /TP B737 /RM /BA RWY 28 BA MEDIUM
(AKFSS)

OME UA /OV OME/TM 1954/FL080/TP BE20/TB NEG/IC NEG/RM DURC ZAN

ORT UA NO CURRENT DATA

OTZ UA /OV OTZ /TM 2042 /FL000 /TP MD80 /RM /BA RWY 09 BA MEDIUM
(AKFSS)

OTZ UA /OV OTZ /TM 1928 /FL000 /TP B737 /RM /BA RWY 27 BA GOOD
(AKFSS)

KTN UA /OV KTN /TM 1959 /FL075 /TP B737 /SK OVC036-TOP075 /TA M11
/IC LGT RIME 055-075 /RM DURC RY11 (AKFSS)

[Internal Info: Response Selection: 5 Total Lat/Long Points: 4 GFDC CRC Value: -57754295 GFDC
Data Size: 39970 Locator ID: 0 Sequence Number: 3 Briefing Req Time: 062100]

User Response twebtibs fds1anc 02/06/25 (22:00:01)

UA
ANC UA /OV TED/TM 2047/FL000/TP E75L/RM RWY 7R BRAKING ACTION GOOD

ANC UA /OV TED170015/TM 2038/FL045/TP C172/WX CLR/TB SMOOTH/RM CLR
AND SMOOTH FROM MRI SB

ANC UA /OV TED20009/TM 2033/FL040/TP C208/WX CLR/TB SMOOTH/RM FOG IS
CLEARING

BET UA /OV BET/TM 2050/FL010/TP B737/SK FOG OVER AIRPORT BUT HAD RWY
IN SIGHT 15M/IC NEG/RM DURD RNAV RWY19R

DUT UA /OV DUT/TM 2120/FL023/TP BE20/TB CONS LGT-MOD/IC NEG/RM DURD
/ZAN/

FAI UA /OV PAFA /TM 2111 /FL080 /TP C208 /RM MULTIPLE CLD LYR
TOP080 TOP045 LGT-MOD MX IC THROUGHOUT LYRS GC 010 AIS 3/4 MILE
FINAL FAI ATCT (AKFSS)

FAI UA /OV PAFA /TM 2033 /FL040 /TP PC12 /IC LGT RIME 040-008 /RM
FINAL RWY 20R FAI ATCT (AKFSS)

OTZ UA /OV OTZ /TM 2042 /FL000 /TP MD80 /RM /BA RWY 09 BA MEDIUM
(AKFSS)

UNK UA /OV UNK/TM 2140/FL001/TP BE20/TB NEG/IC NEG/RM BRAKING ACTION
2/2/2 - ZAN

KTN UA /OV KTN /TM 2102 /FLUNKN /TP B737 /IC MOD MX 110-040 /RM
DURD RY11 AIS FL040 (AKFSS)

[Internal Info: Response Selection: 5 Total Lat/Long Points: 4 GFDC CRC Value: -57754295 GFDC Data Size: 39970 Locator ID: 0 Sequence Number: 3 Briefing Req Time: 062200]

User Response twebtibs fds1anc 02/06/25 (23:00:04)

UA
ANC UA /OV TED260012/TM 2203/FL025/TP B734/SK BKN020/RM THIN LAYER
OBSCURING FIELD FROM NORTH

HPB UA /OV HPB/TM 2233/FL020/TP C208/SK TOP035/TA M7/IC LGT RIME
020-030 TOP035 /RM ZAN

TKA UA /OV TKA /TM 2218 /FL000 /TP C172 /RM /BA RWY 01 BA GOOD
(AKFSS)

ANV UA /OV ANV053022/TM 2215/FL034/TP C208/TA M3/IC MOD MIXED
SFC-039/RM DURD ZAN

FAI UA /OV PAFA270007 /TM 2158 /FL060 /TP PA31 /SK
OVCUNKN-TOP060/SKC /RM DURD SK GND CTC AT 016 RWY IN SIGHT AT 003
FAI ATCT (AKFSS)

OME UA /OV OME/TM 2217/FL020/TP C208/SK OVC 020/TB NEG/IC NEG/RM DURC
NORTH ZAN

OME UA /OV OME360005/TM 2214/FL020/TP C208/SK OVC 020/TB NEG/IC
NEG/RM ZAN

UNK UA /OV UNK/TM 2208/FL090/TP BE20/SK 090/TA M12/IC TRACE MIX/RM
DURC ZAN

UNK UA /OV UNK/TM 2140/FL001/TP BE20/TB NEG/IC NEG/RM BRAKING ACTION
2/2/2 - ZAN

YAK UA /OV YAK /TM 2202 /FL020 /TP B190 /SK SKC /WX FV99SM /RM
CAVU DURC EASTBOUND (AKFSS)

[Internal Info: Response Selection: 5 Total Lat/Long Points: 4 GFDC CRC Value: -57754295 GFDC Data Size: 39970 Locator ID: 0 Sequence Number: 3 Briefing Req Time: 062300]

User Response twebtibs fds1anc 02/07/25 (00:00:01)

UA
ANC UA /OV ANC/TM 2324/FLDURD/TP B737/SK B005 BKN

HPB UA /OV HPB/TM 2233/FL020/TP C208/SK TOP035/TA M7/IC LGT RIME
020-030 TOP035 /RM ZAN

VAK UA /OV VAK /TM 2309 /FLUNKN /TP C208 /SK OVC020-TOP032 /TA M05
/IC LGT MX 020-032 /RM FV10SM BLW/ABV LYR LGT MX ICE DURC (AKFSS)

FAI UA /OV PAFA /TM 2318 /FL040 /TP E550 /RM CORRECTION AP INSIGHT
009 (AKFSS)

FAI UA /OV PAFA /TM 2318 /FL040 /TP E550 /SK OVC040-TOP050 /TA M10
/IC LGT RIME /RM DURD 1 MILE FINAL RWY 20R AP IN SIGHT 090/ SK
SECOND LAYER BASE 005-TOP025/ FAI ATCT (AKFSS)

FAI UA /OV FAI225013 /TM 2306 /FLUNKN /TP B737 /TB NEG /IC LGT
RIME /RM DURC / SK TOP050 / FAI ATCT (AKFSS)

[Internal Info: Response Selection: 5 Total Lat/Long Points: 4 GFDC CRC Value: -57754295 GFDC Data Size: 39970 Locator ID: 0 Sequence Number: 3 Briefing Req Time: 070000]

User Response twebtibs fds1anc 02/07/25 (01:00:01)

UA
AKN UA /OV AKN310059/TM 0018/FL340/TP B77W/TB NEG/RM SMOOTH ZAN

MCG UA /OV MCG047052/TM 0016/FL380/TP B737/TB NEG/RM ZAN

SNP UA /OV SNP167178/TM 2342/FL340/TP B772/TB CONT MOD/RM ZAN

PASY UA /OV SYA276284/TM 0044/FL360/TP A339/TB NEG/RM ZAN

PASY UA /OV SYA259341/TM 0043/FL360/TP A359/TB OCNL LGT/RM ZAN

PASY UA /OV SYA261178/TM 0041/FL330/TP B744/TB NEG/RM ZAN

PASY UA /OV SYA075549/TM 0028/FL360/TP B789/TB MOD/RM OCNL LGT CHOP
FL380 ZAN

BRW UA /OV BRW/TM 0008/FL020/TP C208/WX BL SN HZ/TB NEG/IC NEG/RM
DURC ZAN

BTI UA /OV BTI/TM 0032/FL045/TP C208/SK TOP045 OVC006/TA M20/TB
CHOP/IC NEG/RM RNAV25 ZAN

FAI UA /OV FAI225010 /TM 0033 /FL040 /TP E175 /TA M08 /IC LGT RIME
030-040 /RM DURC/ SK BASE008-TOP013/ BASE030-TOP040 LGT RIME ICE
PRESENT IN SECOND LAYER/ FAI ATCT (AKFSS)

FAI UA /OV PAFA /TM 0030 /FL010 /TP B737 /IC LGT RIME /RM DURD RWY
20R AP INSIGHT 009 / BA GOOD/ SK BASE 010-TOP060/ FAI ATCT
(AKFSS)

SCC UA /OV SCC /TM 0039 /FL000 /TP G280 /RM /BA RWY 24 BA GOOD
(AKFSS)

SCC UA /OV SCC/TM 0005/FL060/TP PC12/TB NEG/IC NEG/RM CLEAR ~ COLD
ZAN

TAL UA /OV TAL/TM 0013/FL070/TP C208/G/SK OVC 010 TOP045/SKC/TA
M08/IC MOD RIME/RM DURC ZAN

KTN UA /OV ANN298025/TM 0010/FL370/TP BCS1/TB NEG/RM ZAN

SIT UA /OV BKA250170/TM 0015/FL320/TP B77L/TB NEG/RM SMOOTH ZAN

[Internal Info: Response Selection: 5 Total Lat/Long Points: 4 GFDC CRC Value: -57754295 GFDC
Data Size: 39970 Locator ID: 0 Sequence Number: 3 Briefing Req Time: 070100]

User Response twebtibs fds1anc 02/07/25 (02:00:01)

UA
BET UA /OV BET253090/TM 0106/FL380/TP B772/TB CONT LGT/RM ZAN

SNP UA /OV SNP265320/TM 0149/FL340/TP B77W/TB LGT/RM ZAN

SNP UA /OV SNP254298/TM 0143/FL330/TP B744/TB NEG/RM ZAN

PASY UA /OV SYA250453/TM 0115/FL390/TP A359/TB NEG/RM ZAN

PASY UA /OV SYA276284/TM 0044/FL360/TP A339/TB NEG/RM ZAN

PASY UA /OV SYA259341/TM 0043/FL360/TP A359/TB OCNL LGT/RM ZAN

PASY UA /OV SYA261178/TM 0041/FL330/TP B744/TB NEG/RM ZAN

PASY UA /OV SYA075549/TM 0028/FL360/TP B789/TB MOD/RM OCNL LGT CHOP
FL380 ZAN

BRW UA /OV BRW /TM 0126 /FL000 /TP B737 /RM /BA RWY 26 BA GOOD
FROST (AKFSS)

BTI UA /OV BTI/TM 0032/FL045/TP C208/SK TOP045 OVC006/TA M20/TB

FAI UA /OV FAI /TM 0118 /FL060 /TP C208 /TA M09 /IC MOD RIME BLO
060 /RM RWY IN SIGHT A008 FAI ATCT (AKFSS)

FAI UA /OV PAFA /TM 0055 /FL042 /TP C208 /TA M10 /IC MOD RIME
042-007 /RM DURD FIELD IN SIGHT 007 FAI ATCT (AKFSS)

FAI UA /OV FAI225010 /TM 0033 /FL040 /TP E175 /TA M08 /IC LGT RIME
030-040 /RM DURC/ SK BASE008-TOP013/ BASE030-TOP040 LGT RIME ICE
PRESENT IN SECOND LAYER/ FAI ATCT (AKFSS)

FAI UA /OV PAFA /TM 0030 /FL010 /TP B737 /IC LGT RIME /RM DURD RWY
20R AP INSIGHT 009 / BA GOOD/ SK BASE 010-TOP060/ FAI ATCT
(AKFSS)

OME UA /OV OME /TM 0130 /FL005 /TP AS35 /TA M10 /IC LGT RIME /RM
OVR CAPE NOME (AKFSS)

ORT UA NO CURRENT DATA

OTZ UA /OV OTZ /TM 0110 /FL000 /TP B737 /RM /BA RWY 09 BA GOOD
(AKFSS)

SCC UA /OV SCC /TM 0039 /FL000 /TP G280 /RM /BA RWY 24 BA GOOD
(AKFSS)

[Internal Info: Response Selection: 5 Total Lat/Long Points: 4 GFDC CRC Value: -57754295 GFDC
Data Size: 39970 Locator ID: 0 Sequence Number: 3 Briefing Req Time: 070200]

User Response twebtibs fds1anc 02/07/25 (03:00:01)

UA
CDB UA /OV GAL/TM 0232/FL025/TP C206/SK OVC025/TB NEG/IC NEG/RM ZAN

DUT UA /OV DUT/TM 0252/FL008/TP B190/SK OVC008/WX 5SM/RM DURD R13
/ZAN

DUT UA /OV DUT272089/TM 0249/FL360/TP B789/TB LGT-MOD CHOP/RM /ZAN

SNP UA /OV SNP178173/TM 0220/FL360/TP B78X/TB LGT-MOD FL360-FL380/RM
ZAN

SNP UA /OV SNP265320/TM 0149/FL340/TP B77W/TB LGT/RM ZAN

SNP UA /OV SNP254298/TM 0143/FL330/TP B744/TB NEG/RM ZAN

BIG UA /OV BIG095080/TM 0220/FL350/TP B39M/TB NEG/IC NEG/RM DURC ZAN

BRW UA /OV BRW /TM 0126 /FL000 /TP B737 /RM /BA RWY 26 BA GOOD
FROST (AKFSS)

FAI UA /OV FAI /TM 0210 /FL060 /TP C208 /IC LGT-MOD MX 060-025 /RM
DURD ON 1NM FINAL RWY 02R GROUND CONTACT A012 FAI ATCT (AKFSS)

HLA UA /OV HLA /TM 0254 /FL050 /TP C208 /SK BKN030-TOP050 /WX
FV05SM /TB NEG /IC NEG /RM (AKFSS)

OME UA /OV OME /TM 0242 /FL000 /TP B737 /WX FV02SM /RM /BA RWY 28
BA MEDIUM (AKFSS)

OME UA /OV OME /TM 0237 /FL000 /TP C208 /TA M11 /IC MOD RIME /RM
MOD RIME IC, FZ MIST AFTER BREAKING OUT DURD RWY 28 (AKFSS)

OME UA /OV OME148030/TM 0220/FL320/TP B77L/TB NEG/RM ZAN

OME UA /OV OME /TM 0130 /FL005 /TP AS35 /TA M10 /IC LGT RIME /RM
OVR CAPE NOME (AKFSS)

OTZ UA /OV OTZ /TM 0243 /FL000 /TP E75L /RM /BA RWY 09 BA GOOD
FROST (AKFSS)

OTZ UA /OV OTZ/TM 0227/FL400/TP B737/TB NEG/IC NEG/RM DURC ZAN

UNK UA /OV UNK/TM 0201/FLUNKN/TP BE20/TA M09/IC MOD RIME/RM LOC 15
ZAN

KTN UA /OV ANN312010/TM 0219/FL340/TP B747/TB NEG/RM ZAN

YAK UA /OV LAIRE/TM 0223/FL370/TP B737/TB NEG/RM ZAN

[Internal Info: Response Selection: 5 Total Lat/Long Points: 4 GFDC CRC Value: -57754295 GFDC
Data Size: 39970 Locator ID: 0 Sequence Number: 3 Briefing Req Time: 070300]

User Response twebtibs fds1anc 02/07/25 (04:00:01)

UA
CDB UA /OV GAL/TM 0232/FL025/TP C206/SK OVC025/TB NEG/IC NEG/RM ZAN

DUT UA /OV DUT/TM 0252/FL008/TP B190/SK OVC008/WX 5SM/RM DURD R13
/ZAN

DUT UA /OV DUT272089/TM 0249/FL360/TP B789/TB LGT-MOD CHOP/RM /ZAN

MCG UA /OV MCG033074/TM 0336/FL350/TP B737/TB CON LGT CHOP/RM FL330
SMOOTH /ZAN

SNP UA /OV SPY/TM 0340/FL032/TP B190/WX OVC013/TB LGT/IC NEG/RM DURD
/ZAN

FAI UA /OV FAI /TM 0318 /FL013 /TP C208 /TA M08 /IC MOD RIME /RM
DURD ON FINAL RWY 20R / RWY LGTS IN SIGHT A013 FAI ATCT (AKFSS)

HLA UA /OV HLA /TM 0254 /FL050 /TP C208 /SK BKN030-TOP050 /WX
FV05SM /TB NEG /IC NEG /RM (AKFSS)

OME UA /OV OME097050/TM 0356/FL120/TP B737/SK BKN120-TOP200/TA M31/IC
LGT RIME 120-200/RM DURC /ZAN

OME UA /OV OME097015/TM 0350/FL004/TP B737/SK OVC004-TOP080 BKN120/WX
1 1/2-2 SM/TA M19 AT 120/TB NEG/IC LGT RIME SFC-120/RM DURC /ZAN

OME UA /OV OME /TM 0242 /FL000 /TP B737 /WX FV02SM /RM /BA RWY 28
BA MEDIUM (AKFSS)

OME UA /OV OME /TM 0237 /FL000 /TP C208 /TA M11 /IC MOD RIME /RM
MOD RIME IC, FZ MIST AFTER BREAKING OUT DURD RWY 28 (AKFSS)

OTZ UA /OV OTZ068057/TM 0307/FL330/TP B737/TB LGT CHOP 330/RM SMOOTH
AT 350 /ZAN

OTZ UA /OV OTZ /TM 0243 /FL000 /TP E75L /RM /BA RWY 09 BA GOOD
FROST (AKFSS)

OTZ UA /OV OTZ/TM 0227/FL400/TP B737/TB NEG/IC NEG/RM DURC ZAN

[Internal Info: Response Selection: 5 Total Lat/Long Points: 4 GFDC CRC Value: -57754295 GFDC
Data Size: 39970 Locator ID: 0 Sequence Number: 3 Briefing Req Time: 070400]

User Response twebtibs fds1anc 02/07/25 (05:00:01)

UA
ENA UA /OV SKW /TM 0406 /FL027 /TP C170 /WX FV99SM /TB NEG /IC NEG
/RM SMOOTH CAN SEE FROM SKW TO LDH (AKFSS)

MCG UA /OV MCG033074/TM 0336/FL350/TP B737/TB CON LGT CHOP/RM FL330
SMOOTH /ZAN

SNP UA /OV PASN/TM 0451/FL020/TP B190/SK TOP020/TB NEG/IC NEG/RM DURD
/ZAN

SNP UA /OV SPY/TM 0340/FL032/TP B190/WX OVC013/TB LGT/IC NEG/RM DURD
/ZAN

FAI UA /OV PAFA /TM 0357 /FLUNKN /TP C208 /WX -SN /IC NEG /RM DURD
ON FINAL RWY 20L AP IN SIGHT 4 1/2 MILE FINAL (AKFSS)

OME UA /OV OME097050/TM 0356/FL120/TP B737/SK BKN120-TOP200/TA M31/IC
LGT RIME 120-200/RM DURC /ZAN

OME UA /OV OME097015/TM 0350/FL004/TP B737/SK OVC004-TOP080 BKN120/WX
1 1/2-2 SM/TA M19 AT 120/TB NEG/IC LGT RIME SFC-120/RM DURC /ZAN

UNK UA /OV UNK090030/TM 0410/FL350/TP B737/TB LGT CHOP/RM 390 SMOOTH
/ZAN

[Internal Info: Response Selection: 5 Total Lat/Long Points: 4 GFDC CRC Value: -57754295 GFDC
Data Size: 39970 Locator ID: 0 Sequence Number: 3 Briefing Req Time: 070500]

User Response twebtibs fds1anc 02/07/25 (06:00:02)

UA
SNP UA /OV PASN/TM 0451/FL020/TP B190/SK TOP020/TB NEG/IC NEG/RM DURD
/ZAN

SNP UA /OV PASN/TM 0431/FL017/TP UNKN/SK B017/TB LGT/IC NEG/RM DURD
/ZAN

SCC UA /OV SCC /TM 0530 /FLUNKN /TP B737 /TB NEG /IC NEG /RM DURD
FM W RNAV24 NEG CIG HZ LYR /BA RWY 24 BA GOOD (AKFSS)

[Internal Info: Response Selection: 5 Total Lat/Long Points: 4 GFDC CRC Value: -57754295 GFDC
Data Size: 39970 Locator ID: 0 Sequence Number: 3 Briefing Req Time: 070600]

User Response twebtibs fds1anc 02/07/25 (07:00:01)

UA
SCC UA /OV SCC /TM 0530 /FLUNKN /TP B737 /TB NEG /IC NEG /RM DURD
FM W RNAV24 NEG CIG HZ LYR /BA RWY 24 BA GOOD (AKFSS)

[Internal Info: Response Selection: 5 Total Lat/Long Points: 4 GFDC CRC Value: -57754295 GFDC
Data Size: 39970 Locator ID: 0 Sequence Number: 3 Briefing Req Time: 070700]

User Response twebtibs fds1anc 02/07/25 (08:00:01)

UA
PASY UA /OV SYA264392/TM 0725/FL340/TP B748/TB NEG/RM SMOOTH /ZAN/

PASY UA /OV SYA264398/TM 0723/FL360/TP B77L/TA M57/WV 12035KT/TB
NEG/RM SMOOTH /ZAN/

PASY UA /OV SYA263415/TM 0722/FL320/TP B77L/TB NEG/RM SMOOTH /ZAN/

FAI UA /OV FAI180005 /TM 0710 /FL015 /TP E175 /TB NEG /IC NEG /RM
DURC B015-TOP150 FAI ATCT (AKFSS)

[Internal Info: Response Selection: 5 Total Lat/Long Points: 4 GFDC CRC Value: -57754295 GFDC Data Size: 39970 Locator ID: 0 Sequence Number: 3 Briefing Req Time: 070800]

User Response twebtibs fds1anc 02/07/25 (09:00:01)

UA
FAI UA /OV FAI /TM 0833 /FLUNKN /TP BE20 /WX FV04SM /TB NEG /IC
NEG /RM DURD RY 2L FAI ATCT (AKFSS)

FAI UA /OV FAI /TM 0800 /FL010 /TP BE20 /TA M04 /IC TRACE RIME BLO
010 /RM DURD RWY 2L APCH LGTS INSIGHT 020 / RWY REIL INSIGHT 014
(AKFSS)

[Internal Info: Response Selection: 5 Total Lat/Long Points: 4 GFDC CRC Value: -57754295 GFDC Data Size: 39970 Locator ID: 0 Sequence Number: 3 Briefing Req Time: 070900]

User Response twebtibs fds1anc 02/07/25 (10:00:01)

UA
PASY UA /OV 5943N17900W/TM 0958/FL370/TP A35K/TB NEG/RM /ZAN/

PASY UA /OV 5920N17253W/TM 0956/FL380/TP B748/TB NEG/RM /ZAN/

FAI UA /OV FAI /TM 0915 /FL020 /TP B739 /IC LGT MX 080-020 /RM
DURD RY 2L NEG TEMP LIGHTS IN SIGHT 020 FAI ATCT /BA RWY 02L BA
GOOD TO MEDIUM (AKFSS)

FAI UA /OV FAI /TM 0833 /FLUNKN /TP BE20 /WX FV04SM /TB NEG /IC
NEG /RM DURD RY 2L FAI ATCT (AKFSS)

SIT UA /OV BKA289131/TM 0940/FL360/TP B737/TB NEG/RM /ZAN/

[Internal Info: Response Selection: 5 Total Lat/Long Points: 4 GFDC CRC Value: -57754295 GFDC Data Size: 39970 Locator ID: 0 Sequence Number: 3 Briefing Req Time: 071000]

User Response twebtibs fds1anc 02/07/25 (11:00:01)

UA
PASY UA /OV 5943N17900W/TM 0958/FL370/TP A35K/TB NEG/RM /ZAN/

PASY UA /OV 5920N17253W/TM 0956/FL380/TP B748/TB NEG/RM /ZAN/

SIT UA /OV BKA289131/TM 0940/FL360/TP B737/TB NEG/RM /ZAN/

[Internal Info: Response Selection: 5 Total Lat/Long Points: 4 GFDC CRC Value: -57754295 GFDC Data Size: 39970 Locator ID: 0 Sequence Number: 3 Briefing Req Time: 071100]

User Response twebtibs fds1anc 02/07/25 (12:00:01)

UA
FAI UA /OV FAI135009 /TM 1111 /FL009 /TP B737 /TA M14 /IC LGT RIME
/RM DURC SMOOTH RIDE / IMC BLO 09 ATCT FAI (AKFSS)

[Internal Info: Response Selection: 5 Total Lat/Long Points: 4 GFDC CRC Value: -57754295 GFDC Data Size: 39970 Locator ID: 0 Sequence Number: 3 Briefing Req Time: 071200]

User Response twebtibs fds1anc 02/07/25 (13:00:01)

UA

FAI UA /OV FAI200005 /TM 1243 /FL020 /TP B739 /TB NEG /IC NEG /RM
DURD RY 2L FINAL RUNWAY IN SIGHT 5 MILE FINAL (AKFSS)

[Internal Info: Response Selection: 5 Total Lat/Long Points: 4 GFDC CRC Value: -57754295 GFDC Data Size: 39970 Locator ID: 0 Sequence Number: 3 Briefing Req Time: 071300]

User Response twebtibs fds1anc 02/07/25 (14:00:01)

UA
PASY UA /OV 5539N16528W/TM 1309/FL360/TP A359/TB LGT-MOD/RM /ZAN/

FAI UA /OV FAI200005 /TM 1243 /FL020 /TP B739 /TB NEG /IC NEG /RM
DURD RY 2L FINAL RUNWAY IN SIGHT 5 MILE FINAL (AKFSS)

[Internal Info: Response Selection: 5 Total Lat/Long Points: 4 GFDC CRC Value: -57754295 GFDC Data Size: 39970 Locator ID: 0 Sequence Number: 3 Briefing Req Time: 071400]

User Response twebtibs fds1anc 02/07/25 (15:00:01)

UA
ENA UA /OV ENA /TM 1405 /FL005 /TP P212 /SK OVC000-TOP005 /WX
FV01SM FG /TA M10 /IC LGT CLR /RM DURC VIS MORE THAN 6000 (AKFSS)

FAI UA /OV FAI180001 /TM 1408 /FL007 /TP B737 /TA M03 /TB NEG /IC
LGT RIME 007-080 /RM DURC FAI ATCT (AKFSS)

[Internal Info: Response Selection: 5 Total Lat/Long Points: 4 GFDC CRC Value: -57754295 GFDC Data Size: 39970 Locator ID: 0 Sequence Number: 3 Briefing Req Time: 071500]

User Response twebtibs fds1anc 02/07/25 (16:00:01)

UA
ENA UA /OV ENA/TM 1530/FL20/TP C208/SK OVC UNKN TOP 005/TA M10 AT
018/IC LGT CLR BLO 005/RM DURC ZAN

ENA UA /OV ENA020003 /TM 1525 /FL005 /TP P212 /SK OVC-TOP005 /WX
FZFG /TA M08 /IC LGT CLR /RM APPROACH LGT IS @ 300FT DURD RY 20R
ICING IN FOG LAYER (AKFSS)

OME UA /OV OME214178/TM 1449/FL350/TP B777/TB LGT/RM ZAN

SIT UA /OV BKA289040/TM 1525/FL360/TP B763/TB LGT-MOD/RM LASTS 2 MIN
ZAN

[Internal Info: Response Selection: 5 Total Lat/Long Points: 4 GFDC CRC Value: -57754295 GFDC Data Size: 39970 Locator ID: 0 Sequence Number: 3 Briefing Req Time: 071600]

User Response twebtibs fds1anc 02/07/25 (17:00:02)

UA
ANC UA /OV TED250050/TM 1652/FL350/TP B744/SK TOPS 350/WX HZ/TB
NEG/IC NEG/RM DURC, ZAN

ANC UA /OV ENA270030/TM 1652/FL370/TP B744/TB NEG/IC NEG/RM DURD,
SMOOTH 370-100 ZAN

BET UA /OV BET233125/TM 1626/FL370/TP B748/TB LGT/RM ZAN

ENA UA /OV ENA020020/TM 1648/FL040/TP C208/WX VMC/TB NEG/IC NEG/RM
DURD, ZAN

ENA UA /OV ENA/TM 1530/FL20/TP C208/SK OVC UNKN TOP 005/TA M10 AT
018/IC LGT CLR BLO 005/RM DURC ZAN

SCC UA /OV SCC /TM 1622 /FL000 /TP B737 /RM /BA RWY 24 BA GOOD
(AKFSS)

[Internal Info: Response Selection: 5 Total Lat/Long Points: 4 GFDC CRC Value: -57754295 GFDC
Data Size: 39970 Locator ID: 0 Sequence Number: 3 Briefing Req Time: 071700]

User Response twebtibs fds1anc 02/07/25 (18:00:02)

UA
ANC UA /OV TED350040/TM 1722/FL250/TP B737/TB NEG/IC NEG/RM DURC
SFC-250 ZAN

ANC UA /OV TED250050/TM 1652/FL350/TP B744/SK TOPS 350/WX HZ/TB
NEG/IC NEG/RM DURC, ZAN

ANC UA /OV ENA270030/TM 1652/FL370/TP B744/TB NEG/IC NEG/RM DURD,
SMOOTH 370-100 ZAN

BET UA /OV BET233125/TM 1626/FL370/TP B748/TB LGT/RM ZAN

DLG UA /OV DLG/TM 1756/FLUNKN/TP B190/SK SMOOTH/RM DURC ZAN

ENA UA /OV ENA020005/TM 1727/FL016/TP C208/WX VMC/TB NEG/IC NEG/RM
DURC ZAN

ENA UA /OV ENA020020/TM 1648/FL040/TP C208/WX VMC/TB NEG/IC NEG/RM
DURD, ZAN

HOM UA /OV HOM360015/TM 1729/FL140/TP SB20/WX VMC/TB NEG/IC NEG/RM
DURC SFC-160 ZAN

MCG UA /OV MCG/TM 1724/FL250/TP C130/RM SMOOTH ZAN

FAI UA /OV FAI/TM 1756/FL270/TP E75L/TB NEG/IC NEG/RM DURC ZAN

FAI UA /OV FAI260030/TM 1730/FL260/TP PC12/SK OVC080 TOPS UNKN/TB
NEG/IC NEG/RM DURC ZAN

FAI UA /OV PAFA225015 /TM 1713 /FL080 /TP C208 /WX -SN /IC NEG /RM
DURC GND CTC BLO 080 FAI ATCT (AKFSS)

FAI UA /OV PAFA360009 /TM 1654 /FL034 /TP B737 /TB NEG /IC NEG /RM
AP IN SIGHT 034 FAI ATCT (AKFSS)

FAI UA /OV PAFA /TM 1635 /FL022 /TP E75L /TB NEG /IC NEG /RM ON
FINAL RWY 02L AP IN SIGHT 022 FAI ATCT (AKFSS)

OME UA /OV OME/TM 1730/FLUNKN/TP C130/SK SKC/TB NEG/IC NEG/RM DURC
ZAN

KTN UA /OV KTN /TM 1719 /FL000 /TP B737 /RM NICE DURD RY29
(AKFSS)

YAK UA /OV YAK180065/TM 1659/FL330/TP B737/TB LGT/RM ZAN

[Internal Info: Response Selection: 5 Total Lat/Long Points: 4 GFDC CRC Value: -1174294752 GFDC
Data Size: 35276 Locator ID: 0 Sequence Number: 3 Briefing Req Time: 071800]

User Response twebtibs fds1anc 02/07/25 (19:00:01)

UA
AKN UA /OV AKN065070/TM 1825/FL200/TP B190/RM SMOOTH ZAN

BET UA /OV BET/TM 1757/FLUNKN/TP M083/SK SMOOTH/TB NEG/IC NEG/RM DURD
ZAN

DLG UA /OV DLG/TM 1756/FLUNKN/TP B190/SK SMOOTH/RM DURC ZAN

ENA UA /OV ENA020005/TM 1727/FL016/TP C208/WX VMC/TB NEG/IC NEG/RM
DURC ZAN

ENM UA /OV ENM/TM 1834/FL006/TP C208/SK TOP 027 OVC 006/WX 7SM/TA
M4/TB NEG/IC LGT RIME/RM DURC ZAN

HOM UA /OV HOM360015/TM 1729/FL140/TP SB20/WX VMC/TB NEG/IC NEG/RM
DURC SFC-160 ZAN

MCG UA /OV MCG120050/TM 1800/FL260/TP BE20/RM SMOOTH ZAN

FAI UA /OV FAI107105/TM 1850/FL390/TP B738/TB NEG/IC NEG/RM DURC
SMOOTH ZAN

FAI UA /OV FAI360045/TM 1827/FL110/TP C208/TB NEG/IC NEG/RM DURC ZAN

FAI UA /OV PAFA360010 /TM 1815 /FLUNKN /TP C208 /TB NEG /IC NEG
/RM DURC REPORTED NOT TOUCHING CLOUDS FAI ATCT (AKFSS)

FAI UA /OV FAI185080/TM 1757/FL275/TP E75L/TB NEG/IC NEG/RM DURC ZAN

FAI UA /OV FAI/TM 1756/FL270/TP E75L/TB NEG/IC NEG/RM DURC ZAN

FAI UA /OV FAI260030/TM 1730/FL260/TP PC12/SK OVC080 TOPS UNKN/TB
NEG/IC NEG/RM DURC ZAN

OME UA /OV OME /TM 1808 /FL000 /TP E75L /RM /BA RWY 28 BA GOOD
(AKFSS)

OME UA /OV OME/TM 1730/FLUNKN/TP C130/SK SKC/TB NEG/IC NEG/RM DURC
ZAN

OTZ UA /OV OTZ /TM 1853 /FLUNKN /TP B737 /RM /BA RWY 09 BA GOOD
(AKFSS)

OTZ UA /OV OTZ158020/TM 1840/FL140/TP B734/SK SKC/WX FV99/TB NEG
FL340-140/IC NEG/RM DURD ZAN

SCC UA /OV SCC163043/TM 1837/FL360/TP B737/TB NEG/IC NEG/RM DURD ZAN

[Internal Info: Response Selection: 5 Total Lat/Long Points: 4 GFDC CRC Value: -1174294752 GFDC
Data Size: 35276 Locator ID: 0 Sequence Number: 3 Briefing Req Time: 071900]

User Response twebtibs fds1anc 02/07/25 (20:00:02)

UA
ANI UA /OV ANI/TM 1944/FLUNKN/TP PC12/WX 10SM/TA M15/RM DURD
UNRESTRICTED VISABILITY /ZAN

CDB UUA /OV CDB/TM 1910/FL028/TP B25B/TB CONS MOD BLO 028/RM LLWS
+-20KTS

CDB UA /OV CDB/TM 1910/FL028/TP B25B/TB CONS MOD BLO 028/RM LLWS
+-20KTS

ENM UA /OV ENM/TM 1834/FL006/TP C208/SK TOP 027 OVC 006/WX 7SM/TA
M4/TB NEG/IC LGT RIME/RM DURC ZAN

HOM UA /OV ACE175075/TM 1935/FL105/TP DC3/WX VMC/RM /ZAN

SDP UA /OV HBT/TM 1940/FL022/TP B190/SK BKN022/TB NEG/IC NEG/RM DURD
NEG WIND SHEAR /ZAN

PASY UA /OV 5037N16538E/TM 1915/FL350/TP B744/SK CLR/TB NEG/RM SMOOTH
AT FL330 AND FL350 /ZAN

PASY UA /OV 5143N17353W/TM 1913/FL340/TP B748/TB NEG/RM SMOOTH /ZAN

FAI UA /OV FAI107105/TM 1850/FL390/TP B738/TB NEG/IC NEG/RM DURC
SMOOTH ZAN

FAI UA /OV FAI360045/TM 1827/FL110/TP C208/TB NEG/IC NEG/RM DURC ZAN

GAL UA /OV GAL/TM 1853/FL150/TP PC12/SK CLR/WX 10SM/TB NEG/RM /ZAN

OME UA /OV OME/TM 1903/FL060/TP E75L/SK CLR/TB NEG/RM /ZAN

ORT UA NO CURRENT DATA

OTZ UA /OV OTZ /TM 1934 /FLUNKN /TP B737 /RM /BA RWY 27 BA GOOD
(AKFSS)

OTZ UA /OV OTZ /TM 1853 /FLUNKN /TP B737 /RM /BA RWY 09 BA GOOD
(AKFSS)

OTZ UA /OV OTZ158020/TM 1840/FL140/TP B734/SK SKC/WX FV99/TB NEG
FL340-140/IC NEG/RM DURD ZAN

SCC UA /OV SCC216066/TM 1911/FL225/TP DH8D/TB NEG/IC NEG/RM DURC /ZAN

SCC UA /OV SCC163043/TM 1837/FL360/TP B737/TB NEG/IC NEG/RM DURD ZAN

YAK UA /OV YAK /TM 1901 /FL070 /TP B737 /SK OVC046-TOP070 /TA M05
/IC LGT RIME 060-045 /RM DURD RY29 (AKFSS)

[Internal Info: Response Selection: 5 Total Lat/Long Points: 4 GFDC CRC Value: -1174294752 GFDC
Data Size: 35276 Locator ID: 0 Sequence Number: 3 Briefing Req Time: 072000]

User Response twebtibs fds1anc 02/07/25 (21:00:02)

UA
ANC UA /OV JOH040020/TM 2045/FL370/TP B737/TB CONT LGT/RM 350 SMOOTH,ZAN

ANI UA /OV ANI/TM 1944/FLUNKN/TP PC12/WX 10SM/TA M15/RM DURD
UNRESTRICTED VISABILITY /ZAN

BET UA /OV BET036035/TM 2011/FL340/TP B777/TB LGT/RM ZAN

PACD UA /OV CDB /TM 2021 /FL015 /TP C560 /TB CONS LGT /IC NEG /RM
+/- 5 KTS (AKFSS)

HOM UA /OV ACE175075/TM 1935/FL105/TP DC3/WX VMC/RM /ZAN

SDP UA /OV HBT/TM 1940/FL022/TP B190/SK BKN022/TB NEG/IC NEG/RM DURD
NEG WIND SHEAR /ZAN

BRW UA /OV BRW /TM 2011 /FL000 /TP B737 /RM /BA RWY 26 BA GOOD
(AKFSS)

OTZ UA /OV OTZ /TM 1934 /FLUNKN /TP B737 /RM /BA RWY 27 BA GOOD
(AKFSS)

[Internal Info: Response Selection: 5 Total Lat/Long Points: 4 GFDC CRC Value: -1174294752 GFDC
Data Size: 35276 Locator ID: 0 Sequence Number: 3 Briefing Req Time: 072100]

User Response twebtibs fds1anc 02/07/25 (22:00:01)

UA

ANC UA /OV ANC /TM 2109 /FL030 /TP C172 /SK SKC /RM OVR TURNAGAIN
ARM LOW CLOUDS APPRX 001-005 (AKFSS)

ANC UA /OV JOH040020/TM 2045/FL370/TP B737/TB CONT LGT/RM 350 SMOOTH,
ZAN

BET UA /OV BET180027/TM 2111/FL350/TP B747/TB LGT/RM ZAN

CDB UA /OV CDB/TM 2105/FL022/TP C560/SK BKN022 TOP040/TB LGT/RM ZAN

FAI UA /OV FAI112137/TM 2119/FL330/TP V744/TB NEG/RM DURC EASTBOUND
FAI-ORT ZAN

SCC UA /OV SCC /TM 2125 /FL000 /TP B737 /RM /BA RWY 24 BA GOOD
(AKFSS)

SCC UA /OV SCC /TM 2125 /FL000 /TP B737 /TB NEG /IC NEG /RM DURD
RWY 24 (AKFSS)

SIT UA /OV BKA118022/TM 2113/FL360/TP B737/TB LGT/RM ZAN

[Internal Info: Response Selection: 5 Total Lat/Long Points: 4 GFDC CRC Value: -1174294752 GFDC
Data Size: 35276 Locator ID: 0 Sequence Number: 3 Briefing Req Time: 072200]

User Response twebtibs fds1anc 02/07/25 (23:00:01)

UA
UUO UA /OV UUO /TM 2213 /FL030 /TP C172 /WX FV99SM /TB NEG /IC NEG
/RM CAVU (AKFSS)

SDP UA /OV SDP/TM 2145/FL200/TP B190/SK OVC016/TB NEG/IC NEG/RM ZAN

UNK UA /OV UNK/TM 2138/FL025/TP DH8A/SK OVC025 TOP030/WX 10SM/RM DURD
LOC15 ZAN

[Internal Info: Response Selection: 5 Total Lat/Long Points: 4 GFDC CRC Value: -1174294752 GFDC
Data Size: 35276 Locator ID: 0 Sequence Number: 3 Briefing Req Time: 072300]

User Response twebtibs fds1anc 02/08/25 (00:00:01)

UA
AKN UA /OV AKN233095/TM 2341/FL340/TP B772/TB OCNL LGT/RM /ZAN

BET UA /OV BET068137/TM 2345/FL360/TP A35K/TB NEG/RM SMOOTH /ZAN

BET UA /OV BET231101/TM 2343/FL330/TP B77L/TB NEG/RM SMOOTH /ZAN

ILI UA /OV ILI /TM 2346 /FL000 /TP UNKN /WV 09015KT /RM CLR SKY
(AKFSS)

MCG UA /OV MCG/TM 2335/FL003/TP BE10/SK TOP003/WX FV2-3SM/TB NEG/IC
NEG/RM DURD LOC16 /ZAN

SNP UA /OV SNP149178/TM 2345/FL380/TP A359/TB CONT MOD/RM /ZAN

FAI UA /OV PAFA /TM 2334 /FL030-001 /TP C208 /WV 34010KT /RM DURD
ON FINAL RWY 20L PAFA FAI ATCT (AKFSS)

[Internal Info: Response Selection: 5 Total Lat/Long Points: 4 GFDC CRC Value: -1174294752 GFDC
Data Size: 35276 Locator ID: 0 Sequence Number: 3 Briefing Req Time: 080000]

User Response twebtibs fds1anc 02/08/25 (01:00:01)

UA

AKN UA /OV AKN233095/TM 2341/FL340/TP B772/TB OCNL LGT/RM /ZAN

BET UA /OV BET068137/TM 2345/FL360/TP A35K/TB NEG/RM SMOOTH /ZAN

BET UA /OV BET231101/TM 2343/FL330/TP B77L/TB NEG/RM SMOOTH /ZAN

ILI UA /OV ILI /TM 2346 /FL000 /TP UNKN /WV 09015KT /RM CLR SKY
(AKFSS)

MCG UA /OV MCG090005/TM 0029/FL014/TP BE10/SK OVC003-TOP014/RM DURC
VMC AT AND ABOVE 014 /ZAN

MCG UA /OV MCG/TM 2335/FL003/TP BE10/SK TOP003/WX FV2-3SM/TB NEG/IC
NEG/RM DURD LOC16 /ZAN

SNP UA /OV SNP149178/TM 2345/FL380/TP A359/TB CONT MOD/RM /ZAN

BTI UA /OV BTI/TM 0000/FL060/TP C208/WX FV5SM BLSN/TB NEG/IC NEG/RM
VMC DURD /ZAN

FAI UA /OV PAFA /TM 2334 /FL030-001 /TP C208 /WV 34010KT /RM DURD
ON FINAL RWY 20L PAFA FAI ATCT (AKFSS)

PHO UA /OV PHO/TM 2356/FL250/TP C441/WX FV99/TB NEG/IC NEG/RM DURC
/ZAN

KTN UA /OV ANN279076/TM 0034/FL350/TP E75L/TB OCNL LGT CHOP/RM /ZAN

PSG UA /OV LVD253019/TM 0031/FL330/TP B77L/TB NEG/RM SMOOTH /ZAN

SIT UA /OV BKA291034/TM 0033/FL340/TP B737/TB NEG/RM SMOOTH /ZAN

[Internal Info: Response Selection: 5 Total Lat/Long Points: 4 GFDC CRC Value: -1174294752 GFDC
Data Size: 35276 Locator ID: 0 Sequence Number: 3 Briefing Req Time: 080100]

User Response twebtibs fds1anc 02/08/25 (02:00:01)

UA
MCG UA /OV MCG090005/TM 0029/FL014/TP BE10/SK OVC003-TOP014/RM DURC
VMC AT AND ABOVE 014 /ZAN

SXQ UA /OV HOM-SXQ /TM 0150 /FL035 /TP BEAR /TB NEG /RM (AKFSS)

PASY UA /OV 5351N16748W/TM 0153/FL380/TP A359/TB MOD/RM /ZAN

PASY UA /OV 5517N16359W/TM 0150/FL360/TP B789/TB MOD/RM /ZAN

OTZ UA /OV OTZ /TM 0124 /FL000 /TP B737 /RM /BA RWY 09/27 BA GOOD
(AKFSS)

KTN UA /OV ANN279076/TM 0034/FL350/TP E75L/TB OCNL LGT CHOP/RM /ZAN

PSG UA /OV LVD253019/TM 0031/FL330/TP B77L/TB NEG/RM SMOOTH /ZAN

SIT UA /OV BKA291034/TM 0033/FL340/TP B737/TB NEG/RM SMOOTH /ZAN

[Internal Info: Response Selection: 5 Total Lat/Long Points: 4 GFDC CRC Value: -1174294752 GFDC
Data Size: 35276 Locator ID: 0 Sequence Number: 3 Briefing Req Time: 080200]

User Response twebtibs fds1anc 02/08/25 (03:00:01)

UA
CDB UA /OV CDB070032/TM 0216/FL360/TP B78X/TB LGT-MOD/RM /ZAN

SXQ UA /OV HOM-SXQ /TM 0150 /FL035 /TP BEAR /TB NEG /RM (AKFSS)

PASY UA /OV 5351N16748W/TM 0153/FL380/TP A359/TB MOD/RM /ZAN

PASY UA /OV 5517N16359W/TM 0150/FL360/TP B789/TB MOD/RM /ZAN

BRW UA /OV BRW359455/TM 0235/FL300/TP B77W/TB NEG/RM SMOOTH /ZAN

BRW UA /OV BRW /TM 0209 /FL018 /TP B737 /SK OVC018 /TB NEG /IC NEG
/RM /BA RWY 26 BA GOOD FROST (AKFSS)

OTZ UA /OV OTZ /TM 0227 /FL000 /TP E75L /RM /BA RWY 09 BA GOOD
FROST (AKFSS)

[Internal Info: Response Selection: 5 Total Lat/Long Points: 4 GFDC CRC Value: -1174294752 GFDC Data Size: 35276 Locator ID: 0 Sequence Number: 3 Briefing Req Time: 080300]

User Response twebtibs fds1anc 02/08/25 (04:00:01)

UA
BET UA /OV BET/TM 0320/FL055/TP B737/WX VFR/TB NEG/IC NEG/RM DURC SE
ZAN

DLG UA /OV DLG/TM 0338/FL110/TP B737/SK SCT040/RM THIN LAYER /ZAN

MCG UA /OV MCG275030/TM 0312/FL270/TP PC12/WX CLR/WV 090028/IC NEG/RM
SMOOTH OME TO ANC /ZAN

PTH UA /OV PTH/TM 0319/FL040/TP BE20/SK FEW072/WX CLR/TB LGT CHOP
000-040/RM DURD R14 /ZAN

BRW UA /OV BRW359455/TM 0235/FL300/TP B77W/TB NEG/RM SMOOTH /ZAN

OTZ UA /OV OTZ /TM 0227 /FL000 /TP E75L /RM /BA RWY 09 BA GOOD
FROST (AKFSS)

SCC UA /OV SCC /TM 0258 /FLUNKN /TP B737 /TB NEG /IC NEG /RM DURD
FM S RNAV24 ARPT IN SIGHT ALL THE WAY IN /BA RWY 24 BA GOOD
(AKFSS)

SIT UA /OV BKA206166/TM 0319/FL340/TP B77L/TB LGT/RM /ZAN

[Internal Info: Response Selection: 5 Total Lat/Long Points: 4 GFDC CRC Value: -1174294752 GFDC Data Size: 35276 Locator ID: 0 Sequence Number: 3 Briefing Req Time: 080400]

User Response twebtibs fds1anc 02/08/25 (05:00:01)

UA
ADQ UA /OV ADQ/TM 0401/FL140/TP B737/SK CLR/TB SMOOTH/RM DURD RUNWAY
IN SIGHT 35N /ZAN

AKN UA /OV AKN/TM 0432/FL258/TP B737/SK CLR/TB LGT CHOP/IC NEG/RM
DURC NEG TURB 250 /ZAN

AKN UA /OV AKN/TM 0432/FL258/TP B737/SK CLR/TB NEG/IC NEG/RM DURC LGT
CHOP 258 /ZAN

DLG UA /OV DLG/TM 0338/FL110/TP B737/SK SCT040/RM THIN LAYER /ZAN

ENA UA /OV 1AK5 /TM 0455 /FL005 /TP B212 /WX FV99SM /TB NEG /RM
SMOOTH NOTHING TO REPORT (AKFSS)

PASY UA /OV 5345N16637W/TM 0419/FL360/TP A359/TB NEG/RM /ZAN

BRW UA /OV BRW /TM 0433 /FL025 /TP C208 /SK OVC015-TOP025 /TB NEG
/IC NEG /RM MULTI THIN LAYERS (AKFSS)

FAI UA /OV PAFA /TM 0432 /FL000 /TP C46 /RM ON FINAL RY 2L FIELD
IN SIGHT AT MINIMUMS ILS 2L APCH FAI ATCT (AKFSS)

[Internal Info: Response Selection: 5 Total Lat/Long Points: 4 GFDC CRC Value: -1174294752 GFDC Data Size: 35276 Locator ID: 0 Sequence Number: 3 Briefing Req Time: 080500]

User Response twebtibs fds1anc 02/08/25 (06:00:01)

UA
AKN UA /OV AKN156041/TM 0530/FL380/TP A330/TB NEG/RM /ZAN

AKN UA /OV AKN/TM 0432/FL258/TP B737/SK CLR/TB LGT CHOP/IC NEG/RM
DURC NEG TURB 250 /ZAN

AKN UA /OV AKN/TM 0432/FL258/TP B737/SK CLR/TB NEG/IC NEG/RM DURC LGT
CHOP 258 /ZAN

BET UA /OV BET055059/TM 0530/FL320/TP B77W/TB LGT CHOP/RM /ZAN

DLG UA /OV DLG/TM 0512/FL030/TP BE20/TA 00/TB LGT CHOP SFC-030/IC
NEG/RM DURC /ZAN

ENA UA /OV 1AK5 /TM 0455 /FL005 /TP B212 /WX FV99SM /TB NEG /RM
SMOOTH NOTHING TO REPORT (AKFSS)

BRW UA /OV BRW /TM 0433 /FL025 /TP C208 /SK OVC015-TOP025 /TB NEG
/IC NEG /RM MULTI THIN LAYERS (AKFSS)

FAI UA /OV PAFA /TM 0432 /FL000 /TP C46 /RM ON FINAL RY 2L FIELD
IN SIGHT AT MINIMUMS ILS 2L APCH FAI ATCT (AKFSS)

JNU UA /OV JNU /TM 0539 /FL010 /TP B737 /SK SKC /WX FV99SM /WV
00000KT /TB NEG /IC NEG /RM DURD RWY26 (AKFSS)

YAK UA /OV YAK157064/TM 0528/FL350/TP B737/TB OCNL LGT CHOP/RM /ZAN

[Internal Info: Response Selection: 5 Total Lat/Long Points: 4 GFDC CRC Value: -1174294752 GFDC Data Size: 35276 Locator ID: 0 Sequence Number: 3 Briefing Req Time: 080600]

User Response twebtibs fds1anc 02/08/25 (07:00:01)

UA
AKN UA /OV AKN156041/TM 0530/FL380/TP A330/TB NEG/RM /ZAN

BET UA /OV BET055059/TM 0530/FL320/TP B77W/TB LGT CHOP/RM /ZAN

SNP UA /OV 5511N17023W/TM 0633/FL380/TP B788/TB MOD/RM /ZAN

FAI UA /OV PAFA /TM 0610 /FLUNKN /TP E75L /TA M13 /IC NEG /RM DURD
OVC008-TOP014 FAI ATCT /BA RWY 02L BA GOOD TO MEDIUM (AKFSS)

JNU UA /OV JNU /TM 0539 /FL010 /TP B737 /SK SKC /WX FV99SM /WV
00000KT /TB NEG /IC NEG /RM DURD RWY26 (AKFSS)

YAK UA /OV YAK157064/TM 0528/FL350/TP B737/TB OCNL LGT CHOP/RM /ZAN

[Internal Info: Response Selection: 5 Total Lat/Long Points: 4 GFDC CRC Value: -1174294752 GFDC Data Size: 35276 Locator ID: 0 Sequence Number: 3 Briefing Req Time: 080700]

User Response twebtibs fds1anc 02/08/25 (08:00:01)

UA
SNP UA /OV 5511N17023W/TM 0633/FL380/TP B788/TB MOD/RM /ZAN

FAI UA /OV FAI224005 /TM 0709 /FL055 /TP E75L /SK OVC008-TOP014
/TB NEG /IC NEG /RM FAI ATCT (AKFSS)

[Internal Info: Response Selection: 5 Total Lat/Long Points: 4 GFDC CRC Value: -1174294752 GFDC Data Size: 35276 Locator ID: 0 Sequence Number: 3 Briefing Req Time: 080800]

User Response twebtibs fds1anc 02/08/25 (09:00:00)

UA
FAI UA /OV PAFA /TM 0817 /FL015 /TP B737 /TB NEG /IC NEG /RM DURD
ON FINAL RY 02L CLD TOP 015 FIELD IN SIGHT 8 MILE FINAL FAI ATCT
(AKFSS)

[Internal Info: Response Selection: 5 Total Lat/Long Points: 4 GFDC CRC Value: -1174294752 GFDC Data Size: 35276 Locator ID: 0 Sequence Number: 3 Briefing Req Time: 080900]

Event Reconstruction Report

02/11/2025 23:32:05 Requested By: fjv Filter Criteria & Certification

History Type: User Response
Start Time: 02/06/2025 21:00 Stop Time: 02/07/2025 04:00
Aircraft ID: User ID: Workstation ID: fds1anc
Search String:
Pilot Data:

Request Msg Types: Response Msg Types: All Response Messages

Other Msg Types: All Other Messages

Sections labeled "Internal Info" and enclosed in brackets contain diagnostic information for the OASIS system. These sections do not constitute part of the Event Reconstruction Report.

Certification in the following form is signed by the AFSS Manager or the person making the EVR.
I hereby certify this document is derived from OASIS computer recordings.

Jeannette Valle

Prepared by (Print)

Date/Time

JEANNETTE VALLE Digitally signed by JEANNETTE VALLE Date: 2025.02.12 08:37:49 -09'00'

Signature

User Response twebtibs fds1anc 02/06/25 (21:20:02)
Briefing Response
Response for Standard Region briefing

Client Type: Specialist

Request was successful

Briefing Type: Standard Region Briefing
Military NOTAMs: NO
ICAO NOTAMs: NO
Aircraft ID:
State: AK ETD: 062120
Time Enroute: ETA:
Time of Last Briefing:
SPECI Time Interval: 180
PIREP Time Interval (Mins): 95

4 Lat/Long Points:
729749/1700000 topLt
491583/1700000 botLt
491583/-1299708 botRt
729749/-1299708 topRt

Weather Data:
AC
SPC AC 061939

Day 1 Convective Outlook
NWS Storm Prediction Center Norman OK
0139 PM CST Thu Feb 06 2025

Valid 062000Z - 071200Z

...THERE IS A SLIGHT RISK OF SEVERE THUNDERSTORMS OVER PORTIONS OF TENNESSEE AND VICINITY...

...SUMMARY...
A few strong/severe thunderstorms are expected this afternoon and evening across parts of the Tennessee Valley.

...20z Updates...
Updates were made to clip the Marginal Risk to the Blue Ridge Mountains in the western Carolinas to account for where instability wanes and more stable air resides. A few thunderstorms have developed across northwestern Tennessee into southwestern Kentucky. Additional thunderstorm development is expected into Middle Tennessee/central Kentucky through the afternoon and evening. See MCD#70 for more information on this threat.

..Thornton/Hart.. 02/06/2025

.PREV DISCUSSION... /ISSUED 1008 AM CST Thu Feb 06 2025/

...TN and vicinity...
Morning visible satellite imagery shows a surface cold front extending from northwest TN into southern KY. The air mass along and south of the front continues to slowly moisten with dewpoints now in the 60s across most of western/middle TN, and cloud cover appears to be thinning. This will lead to a zone of 1000-1500 J/kg surface-based CAPE this afternoon. Most 12z model solutions indicate scattered thunderstorms will form along the front and track east-southeastward across much of TN through the afternoon/evening. Low-level wind fields are considerably weaker than last night, suggesting the overall tornado risk has likely decreased. However, mid-level lapse rates around 7 C/km, weak forcing, strong westerly flow aloft, and diurnal heating suggest the risk of a few discrete rotating/bowing storms capable of hail and damaging wind gusts. A tornado or two is possible. The threat may persist after dark in east TN, but should weaken as storms move into less instability over

the mountains.

$$

WW
ZERO WW REPORTS RETRIEVED

WH
ZERO WH REPORTS RETRIEVED

WS
ANC WS NO CURRENT DATA

WST
ZERO WST REPORTS RETRIEVED

CWA
ZAK CWA NO CURRENT DATA

ZAN CWA NO CURRENT DATA

ZAP CWA NO CURRENT DATA

WA
ANCS WA 062115
AIRMET SIERRA FOR IFR AND MT OBSC VALID UNTIL 070515
.
KUSKOKWIM VLY AF
PAFK-PASV LN W OCNL CIG BLW 010/VIS BLW 3SM BR/FZFG. NC.
.
KUSKOKWIM VLY AF
MTS OBSC BY CLDS. NC.
.
YKN-KUSKOKWIM DELTA AG
OFSHR AND PAKI-PABE LN NW OCNL CIG BLW 010/VIS BLW 3SM -SN/BR. NC.
.
YKN-KUSKOKWIM DELTA AG
PAKI-PABE LN NW MTS OCNL OBSC BY CLDS/PCPN. NC.
.
BRISTOL BAY AH
OFSHR OCNL CIG BLW 010/VIS VIS BLW 3SM BR. NC.
.
AK PEN AI
PAC SIDE MTS OCNL OBSC BY CLDS/PCPN. NC.
.
UNIMAK PASS TO ADAK AJ
PAC SIDE AND ALL SXNS SEGUAM W OCNL CIG BLW 010/VIS BLW 3SM -RA BR. NC.
.
UNIMAK PASS TO ADAK AJ
MTS OCNL OBSC IN CLDS/PCPN. NC.
.
ADAK TO ATTU AK
OCNL CIG BLW 010/VIS BLW 3SM -RA BR/BR. NC.
.
ADAK TO ATTU AK
MTS OCNL OBSC IN CLDS. NC.
.
=ANCT WA 062115

AIRMET TANGO FOR TURB/STG SFC WINDS VALID UNTIL 070515
.
AK PEN AI
AFT 03Z W PAKF SUSTAINED SFC WND 30KT OR GTR. DTRT FM W.
.
AK PEN AI
OCNL MOD TURB FL200-FL330. NC.
.
UNIMAK PASS TO ADAK AJ
SUSTAINED SFC WND 30KT OR GTR. NC.
.
UNIMAK PASS TO ADAK AJ
BERING E SEGUAM OCNL MOD TURB FL200-FL330. NC.
.
UNIMAK PASS TO ADAK AJ
BTN PADK AND PADU ISOL SEV TURB BLW 020.
W PADU OCNL MOD TURB BLW 050. NC.
.
ADAK TO ATTU AK
BULDIR IS E SUSTAINED SFC WND 30KT OR GTR. NC.
.
ADAK TO ATTU AK
KISKA E OCNL MOD TURB BLW 050. NC.
.
PRIBILOF ISLANDS AND SOUTHEAST BERING SEA AL
W PRIBILOFS SUSTAINED SFC WND 30KT OR GTR. DTRT FM SW.
.
=ANCZ WA 062115
AIRMET ZULU FOR ICING VALID UNTIL 070515
.
YKN-KUSKOKWIM DELTA AG
TIL 03Z NE PAHP-PABE LN OCNL MOD ICEIC 020-080.
FZLVL SFC NW TO 020 SW. WKN.
.
SC FEB 2025 AAWU

FAI WA NO CURRENT DATA

JNUS WA 062115
AIRMET SIERRA FOR IFR AND MT OBSC VALID UNTIL 070515
.
SRN SE AK JD
PAMM-PAKT LN W MTS OCNL OBSC IN CLDS. IMPR FM E.
.
=JNUT WA 062115
AIRMET TANGO FOR TURB/STG SFC WINDS VALID UNTIL 070515
.
NONE
.
=JNUZ WA 062115
AIRMET ZULU FOR ICING VALID UNTIL 070515
.
NONE
.
SC FEB 2025 AAWU

METAR
METAR PAKX 062115Z AUTO 00000KT 10SM M07/M08 A3020 RMK AO2

METAR PAKX 062055Z AUTO 00000KT 10SM M07/M09 A3021 RMK AO2

METAR PPIT 062056Z AUTO 13004KT 1/4SM FZFG OVC002 M03/M03 A3020 RMK
    AO2 SLP230 T10331033 58007 FZRANO

4KA METAR NO CURRENT DATA

7AK METAR NO CURRENT DATA

PADK 062056Z AUTO 07019G28KT 3SM -RA BR FEW009 OVC016 04/03
A2924

METAR PADK 062056Z AUTO 07019G28KT 3SM -RA BR FEW009 OVC016 04/03
A2924 RMK AO2 PK WND 08030/2020 SLP903 P0002 60003 T00440033
56028

SPECI PADK 062046Z AUTO 07022G28KT 4SM -RA BR FEW009 BKN016 OVC020
04/04 A2925 RMK AO2 PK WND 08030/2020 P0001

PADQ 062053Z 29012KT 10SM CLR 05/M06 A3014

METAR PADQ 062053Z 29012KT 10SM CLR 05/M06 A3014 RMK AO2 SLP206
T00501056 51001

AJC METAR NO CURRENT DATA

METAR PAAK 062056Z AUTO 07026G33KT 4SM -RA BR BKN006 OVC021 04/04
A2935 RMK AO2 PK WND 07033/2050 SLP940 P0000 60001 T00440044
58031 TSNO

METAR PAKH 062056Z AUTO 04004KT 10SM CLR 02/M03 A3016 RMK AO2 SLPNO
T00171028 55000 FZRANO

METAR PAKN 062054Z 34003KT 10SM CLR M08/M09 A3018 RMK AO2 SLP220
T10781094 58006

METAR PANC 062053Z 00000KT 10SM SCT200 M09/M10 A3019 RMK AO2 SLP228
I3001 T10891100 58003

METAR PANI 062056Z AUTO 00000KT 10SM OVC060 M02/M03 A3021 RMK AO2
SLP233 T10221033 58006 FZRANO $

METAR PAQH 062056Z AUTO 04008KT 10SM CLR M07/M08 A3020 RMK AO2
SLP226 T10721078 58007 FZRANO

METAR PAZK 062056Z AUTO 02006KT 10SM CLR M10/M13 A3004 RMK AO2
SLP253 T11001133 58002 FZRANO $

METAR PABV 062056Z AUTO 00000KT 10SM CLR M11/M13 A3023 RMK AO2
SLP238 T11111133 58003 FZRANO

SPECI PABE 062113Z 00000KT 1/2SM R19R/1400V2000FT FZFG VV001 M04/M05
A3020 RMK AO2 T10441050 $

SPECI PABE 062107Z 00000KT 1/4SM R19R/1200V2200FT FZFG VV001 M04/M05
A3020 RMK AO2 T10441050 $

METAR PABE 062053Z 00000KT 1/2SM R19R/1200VP6000FT FZFG VV001
M04/M06 A3021 RMK AO2 SLP232 I3001 T10441056 58006 $

METAR PFCB 062050Z AUTO 02006KT 10SM CLR 04/M04 A3012 RMK AO2
T00361043 PWINO

METAR PACD 062053Z 14025G36KT 9SM OVC018 02/M02 A3005 RMK AO2 PK WND
14040/2000 SNB1954E52 SLP176 P0000 60000 T00221017 56015

METAR PACV 062053Z 12005KT 10SM FEW120 M02/ A3011 RMK AO2 SLP197
T1022 53012

CJX METAR NO CURRENT DATA

METAR PFCL 062056Z AUTO 06006KT 10SM CLR M04/M04 A3023 RMK AO2
SLP232 T10391044 58002 FZRANO

PACZ 062055Z AUTO 17016KT 10SM OVC019 M02/M03 A3010

METAR PACZ 062055Z AUTO 17016KT 10SM OVC019 M02/M03 A3010 RMK AO2 SLP201
T10191032 57004

DDT METAR NO CURRENT DATA

PADL 062056Z 35005KT 10SM CLR M04/M05 A3023

METAR PADL 062056Z 35005KT 10SM CLR M04/M05 A3023 RMK AO2 SLP241
T10391050 57004 $

METAR PADU 062056Z 13025G33KT 10SM -RA BKN018 BKN024 03/01 A2990 RMK
AO2 PK WND 15036/2026 SLP124 OBS PK WND 12044/2011 VIS NE LWR
BLK WTR NE-E NW P0000 60001 T00280006 56022

METAR PAED 062055Z 00000KT 10SM FEW005 BKN250 M09/M11 A3018 RMK AO2A
SLP220 T10931112 58001 $

PAEH 062055Z 08020KT 040V120 10SM CLR 01/M03 A3011

METAR PAEH 062055Z 08020KT 040V120 10SM CLR 01/M03 A3011 RMK AO2A SLP207
57002

METAR PAII 062056Z AUTO 06004KT 10SM CLR M07/M08 A3022 RMK AO2
SLP230 T10721083 58009 FZRANO

METAR PAEN 062053Z 00000KT 10SM CLR M08/M10 A3020 RMK AO2 SLP230
T10831100 58001

ENM METAR NO CURRENT DATA

ERW METAR NO CURRENT DATA

METAR PAFR 062055Z AUTO 00000KT 10SM CLR M08/M11 A3018 RMK AO2 SLP230
T10841106 58004 $

SPECI PAFS 062114Z AUTO 00000KT 3SM BR OVC003 M08/M09 A3024 RMK AO2
FZRANO

SPECI PAFS 062101Z AUTO 00000KT 3/4SM BR OVC003 M08/M09 A3025 RMK
AO2 FZRANO

SPECI PAFS 062053Z AUTO 00000KT 1SM BR OVC003 M09/M09 A3025 RMK AO2
FZRANO

GGV METAR NO CURRENT DATA

METAR PAGK 062053Z AUTO 00000KT 10SM CLR M19/M21 A3024 RMK AO2
SLP315 T11891211 50005 TSNO $

METAR PAHO 062053Z 05003KT 10SM CLR M01/M06 A3017 RMK AO2 SLP217
T10111061 50001 $

HPB METAR NO CURRENT DATA

IBN METAR NO CURRENT DATA

IEC METAR NO CURRENT DATA

IGG METAR NO CURRENT DATA

IIK METAR NO CURRENT DATA

SPECI PAIL 062100Z 00000KT 3SM BR SCT003 M07/M08 A3023 RMK AO2
T10671083

METAR PAIL 062053Z 00000KT 2SM BR SCT003 M07/M08 A3023 RMK AO2
SLP241 VIS 10 N VCFG T10721078 56003

SPECI PAIL 062049Z 00000KT 2SM BR SCT003 M07/M08 A3023 RMK AO2 VCFG

METAR PAWS 062056Z AUTO 00000KT 10SM CLR M08/M11 A3020 RMK AO2
SLP236 T10831106 58002 FZRANO

METAR PAJZ 062056Z AUTO 29003KT 7SM CLR M07/M08 A3028 RMK AO2 SLP254
T10671078 58004 FZRANO

METAR PAKF 062056Z AUTO 17014G20KT 10SM -RA BKN016 OVC024 02/M01
A3010 RMK AO2 RAB08 SLP191 P0000 60000 T00171006 56010 FZRANO

SPECI PALG 062118Z AUTO VRB05KT 10SM OVC005 M01/M01 A3022 RMK AO2
FZRANO

METAR PALG 062056Z AUTO 09003KT 10SM OVC007 M01/M02 A3022 RMK AO2
SLP233 T10111017 58004 FZRANO

METAR PANW 062056Z AUTO 01007KT 10SM CLR M05/M06 A3022 RMK AO2
SLP245 T10501061 58004 FZRANO

SPECI PASM 062117Z AUTO 19005KT 1/2SM UP FG OVC005 00/M01 A3019 RMK
AO2 P0000 FZRANO

SPECI PASM 062108Z AUTO 18005KT 1/4SM UP FZFG OVC005 M01/M01 A3019
RMK AO2 CIG 003V009 P0000 FZRANO

METAR PASM 062056Z AUTO 18004KT 1/2SM UP FZFG OVC005 M01/M01 A3019
RMK AO2 CIG 003V009 SLP234 P0000 60000 T10061006 58002 FZRANO

SPECI PASM 062046Z AUTO 21006KT 1/2SM UP FZFG BKN005 OVC009 M01/M01
A3019 RMK AO2 CIG 003V009 P0000 FZRANO

METAR PAVC 062056Z AUTO 06012KT 10SM OVC016 02/M02 A3014 RMK AO2
SLP209 6//// T00171017 58008 FZRANO PNO $

METAR PFKW 062056Z AUTO 00000KT 10SM CLR M03/M04 A3021 RMK AO2
SLP231 T10281039 58005 FZRANO

METAR PALH 062053Z 00000KT 10SM CLR M10/M11 A3021 RMK AO2 SLP231
T11001111 58003

METAR PAMB 062056Z AUTO 04006KT 10SM CLR M05/M06 A3022 RMK AO2
SLP239 T10501061 58005 FZRANO

METAR PAMC 062053Z AUTO 00000KT 10SM OVC005 M13/M14 A3025 RMK AO2
SLP255 T11281144 58008 TSNO

SPECI PADM 062103Z AUTO 20004KT 10SM FEW004 BKN014 OVC023 00/00
A3024 RMK AO2 FZRANO

METAR PADM 062056Z AUTO 19004KT 10SM FEW006 BKN016 OVC023 00/00
A3024 RMK AO2 SLP246 T00000000 58003 FZRANO

METAR PAMD 062056Z AUTO 04008KT 3SM HZ CLR 02/M02 A3009 RMK AO2
SLP190 T00221017 51011 FZRANO

SPECI PAMH 062112Z AUTO 00000KT 5SM BR FEW005 BKN013 OVC019 M10/M11
A3022 RMK AO2 FZRANO TSNO

SPECI PAMH 062103Z AUTO 00000KT 7SM SCT005 BKN015 OVC020 M10/M11
A3022 RMK AO2 FZRANO TSNO

METAR PAMH 062056Z AUTO 00000KT 10SM SCT005 BKN013 OVC019 M10/M11
A3022 RMK AO2 SLP245 T11001111 56005 FZRANO TSNO

MOU METAR NO CURRENT DATA

METAR PAMR 062053Z 00000KT 10SM CLR M09/M12 A3020 RMK AO2 SLP229
I3000 T10941117 58002

METAR PAMY 062056Z AUTO 14009KT 7SM -SN BKN018 OVC023 M01/M01 A3012
RMK AO2 UPE42SNB42 SLP199 P0000 60000 T10061011 58005 FZRANO

OOK METAR NO CURRENT DATA

METAR PAOU 062056Z AUTO 09006KT 10SM CLR 00/M01 A3013 RMK AO2 SLP201
P0001 60001 T00001011 58010 FZRANO

METAR PAAQ 062053Z 34004KT 10SM CLR M12/M14 A3018 RMK AO2 SLP228
T11171139 58003

PAUO METAR NO CURRENT DATA

METAR PAPB 062053Z AUTO A2988 RMK AO2 SLPNO 58020 PWINO FZRANO TSNO
$

METAR PAPE 062056Z AUTO 36003KT 10SM OVC006 M03/M03 A2997 RMK AO2
PRESRR SLP147 T10281033 53119 FZRANO

PJA METAR NO CURRENT DATA

METAR PALJ 061958Z 00000KT 30SM BKN100 M11/M16 A3020 RMK EST PASS
OPN NOSPECI

METAR PAPN 062056Z AUTO 05004KT 4SM BR CLR M06/M07 A3018 RMK AO2
SLP221 T10611067 58010 FZRANO

SPECI PATO 062103Z AUTO 00000KT 10SM SCT007 M10/M11 RMK AO2
T11001111 TSNO $

METAR PATO 062053Z AUTO 00000KT 10SM BKN007 M09/M11 RMK AO2 CIG
005V008 SLPNO T10941111 TSNO $

METAR PAPH 062056Z AUTO 18003KT 10SM CLR M06/M06 A3016 RMK AO2
SLP213 6//// T10611061 56011 FZRANO $

PTI METAR NO CURRENT DATA

METAR PAPM 062056Z AUTO 06016KT 10SM CLR M06/M06 A3018 RMK AO2
SLP222 T10561056 58007 FZRANO TSNO

RSH METAR NO CURRENT DATA

SCM METAR NO CURRENT DATA

METAR PASD 062056Z 15008G16KT 10SM FEW018 SCT023 BKN029 02/M01 A3018
RMK AO2 SLP221 T00171011 58007 $

SKW METAR NO CURRENT DATA

METAR PASL 062056Z AUTO 00000KT 10SM OVC004 A3031 RMK AO2 SLPNO
57003 FZRANO $

METAR PASN 062053Z AUTO 12016KT 10SM OVC017 03/00 A2991 RMK AO2
SLP130 T00280000 56010 TSNO $

METAR PASO 062053Z AUTO 00000KT 10SM CLR M02/M04 A3016 RMK AO2
SLP214 I3000 T10221039 50003 TSNO

SVW METAR NO CURRENT DATA

PASV 061955Z 00000KT 10SM SCT230 M07/M08 A3014

METAR PASV 061955Z 00000KT 10SM SCT230 M07/M08 A3014 RMK AO2A SLP245

METAR PAWD 062053Z AUTO 02013G24KT 10SM CLR M02/M10 A3014 RMK AO2 PK
WND 01029/2006 SLP205 T10221100 51005 TSNO

METAR PASX 062056Z AUTO 08004KT 10SM CLR M11/M12 A3020 RMK AO2
SLP236 T11061122 58002 FZRANO TSNO

SYA METAR NO CURRENT DATA

METAR
PASY 061959Z 06019G24KT 3SM -RA BR OVC003 04/03 A2928

METAR PASY 061959Z 06019G24KT 3SM -RA BR OVC003 04/03 A2928 RMK AO2A
SLP918 ALSTG/SLP ESTMD WND DATA ESTMD T00420032 RVRNO PNO
FZRANO $

PASY 061959Z 06019G24KT 3SM -RA BR OVC003 04/03 A2928 RMK AO2A
SLP918 ALSTG/SLP ESTMD WND DATA ESTMD T00420032 RVRNO PNO
FZRANO $

METAR PATK 062053Z 00000KT 10SM CLR M15/M17 A3019 RMK AO2 SLP235
T11501172 58001

PATL 062111Z AUTO 00000KT 10SM -SHSN SCT010 M11/M12 A3022 RMK AO2
SLP266

METAR
PATL 062055Z 00000KT 10SM -SHSN BKN010 M11/M12 A3023

METAR PATL 062055Z 00000KT 10SM -SHSN BKN010 M11/M12 A3023 RMK AO2A
SNE2053SHSNB2053 SLP267 4/019 60039 57008

METAR PATG 062056Z AUTO 10SM CLR M08/M08 A3024 RMK AO2 SNB16E26
SLP240 P0000 60000 T10781083 58006 FZRANO

SPECI PAVA 062119Z AUTO 18008KT 10SM SCT005 SCT014 OVC026 M01/M01
A3018 RMK AO2 FZRANO

METAR PAVA 062056Z AUTO 16010KT 9SM BKN005 BKN019 OVC026 M01/M01
A3017 RMK AO2 SLP218 T10061011 56004 FZRANO

METAR PAVD 062056Z VRB05KT 10SM SCT300 01/M11 A3022 RMK AO2 SLP232
T00061111 51014 $

METAR PANA 062056Z AUTO 00000KT 9SM FEW001 M03/M03 A3021 RMK AO2
SLP228 T10281033 58006 FZRANO TSNO

SPECI PANA 062048Z AUTO 00000KT 5SM BR SCT001 M03/M04 A3021 RMK AO2
FZRANO TSNO

SPECI PFWS 062119Z AUTO 03007KT 4SM BR SCT001 M06/M08 A3022 RMK AO2
FZRANO

METAR PFWS 062056Z AUTO 05005KT 4SM BR OVC001 M07/M08 A3022 RMK AO2
SLPNO T10671083 58004 FZRANO

SPECI PFZK 062113Z AUTO 00000KT 10SM FEW001 M02/M03 A3020 RMK AO2
FZRANO

SPECI PFZK 062106Z AUTO 00000KT 2 1/2SM BR FEW001 M02/M03 A3020 RMK
AO2 FZRANO

SPECI PFZK 062104Z AUTO 00000KT 1 1/4SM BR FEW001 M02/M03 A3020 RMK
AO2 FZRANO

METAR PFZK 062056Z AUTO 00000KT 3/4SM BR VV001 M02/M03 A3020 RMK AO2
SLP225 T10171028 58006 FZRANO RVRNO

SPECI PFZK 062054Z AUTO 00000KT 1SM BR VV001 M02/M03 A3020 RMK AO2
VIS 1/2V2 1/2 FZRANO RVRNO

SPECI PFZK 062052Z AUTO 00000KT 1 3/4SM BR FEW001 M02/M03 A3020 RMK
AO2 VIS 3/4V5 FZRANO

SPECI PFKO 062104Z AUTO 05009KT 3/4SM -SN BR BKN010 BKN013 OVC018
M07/M08 A3019 RMK AO2 CIG 007V011 P0000 FZRANO RVRNO

METAR PFKO 062056Z AUTO 05010KT 3/4SM -SN BR SCT012 OVC018 M07/M07
A3019 RMK AO2 UPB05E07SNE05B07 SLP224 P0000 60000 T10671072
58008 FZRANO RVRNO

SPECI PFSH 062103Z AUTO 02029G35KT 1/2SM -SN FZFG BKN018 M18/M19
A3024 RMK AO2 PK WND 02035/2059 P0000 FZRANO TSNO

METAR PFSH 062056Z AUTO 02027G33KT 1/2SM -SN FZFG SCT018 M18/M19
A3024 RMK AO2 PK WND 02033/2054 SLP241 P0000 60000 T11781194
56003 FZRANO TSNO

SPECI PFTO 062106Z AUTO 00000KT 3/4SM -SN BR OVC006 M14/M16 A3024
RMK AO2 CIG 005V008 P0000 FZRANO $

METAR PFTO 062056Z AUTO 00000KT 1SM -SN BR OVC006 M14/M17 A3024 RMK
AO2 SNB17 CIG 005V008 SLP897 P0000 60000 T11441167 57003 FZRANO
$

SPECI PFTO 062051Z AUTO 00000KT 1 1/4SM -SN BR OVC006 M15/M17 A3024
RMK AO2 SNB17 CIG 005V008 P0000 FZRANO $

AA27 METAR NO CURRENT DATA

AFM METAR NO CURRENT DATA

METAR PALP 062051Z 22011KT 10SM SKC M32/M35 A3037

METAR PAKP 062056Z AUTO 20011KT 9SM -SN CLR M22/M24 A3001 RMK AO2
SLP252 P0000 60000 T12171244 58019 FZRANO

SPECI PANV 062101Z AUTO 03006KT 3SM BR BKN004 OVC018 M07/M07 A3019
RMK AO2 CIG 004V008 FZRANO TSNO

METAR PANV 062056Z AUTO 04007KT 4SM BR SCT004 OVC018 M07/M07 A3019
RMK AO2 SLP347 60000 T10671072 58001 FZRANO TSNO

SPECI PANV 062048Z AUTO 04006KT 4SM BR SCT006 OVC018 M07/M07 A3019
RMK AO2 FZRANO TSNO

METAR PAQT 062053Z AUTO 20011KT 10SM FEW026 M32/M36 A3037 RMK AO2
SLP287 T13221356 56019 TSNO $

SPECI PAQT 062046Z AUTO 20011KT 10SM SCT026 M32/M35 A3038 RMK AO2
T13221350 TSNO $

METAR PARC 062056Z AUTO 01005KT 8SM CLR M26/M28 A3003 RMK AO2 SLP268
60000 T12561283 56013 FZRANO TSNO

METAR PATQ 062056Z AUTO 24019KT 3SM HZ CLR M33/M36 A3030 RMK AO2
SLP270 60000 T13331361 56014 FZRANO TSNO

AWI METAR NO CURRENT DATA

PABI 062053Z 11004KT 10SM SCT020 BKN040 M12/M13 A3023

METAR PABI 062053Z 11004KT 10SM SCT020 BKN040 M12/M13 A3023 RMK AO2
SLP281 CIG THN I1001 I3005 T11171128 56005 $

SPECI PABR 062109Z 25019KT 3SM BLSN SCT017 BKN090 M28/M31 A3022
RMK CIG 020 NE

METAR PABR 062053Z 24017KT 2SM HZ OVC080 M27/M31 A3023

METAR
PABA 062056Z AUTO 29011KT 10SM OVC022 M24/M26 A3032

METAR PABA 062056Z AUTO 29011KT 10SM OVC022 M24/M26 A3032 RMK AO2
SLP287 60000 T12391261 56021 FZRANO TSNO

METAR PABT 062053Z 33003KT 6SM -SN BR FEW014 OVC028 M16/M17 A3021
RMK AO2 SLP253 60000 T11561167 56010 PNO $

METAR PABL 062056Z AUTO 33010KT 8SM OVC009 M22/M25 A3039 RMK AO2
SNE29 SLP292 P0000 60000 T12221250 58004 FZRANO

SPECI PACX 062112Z AUTO 00000KT 7SM -SN BKN018 OVC031 M17/M19 A3017
RMK AO2 P0000 FZRANO

METAR PACX 062056Z AUTO 00000KT 9SM -SN FEW018 OVC031 M17/M19 A3017
RMK AO2 SLP841 P0000 60000 T11721194 56008 FZRANO

SPECI PFNO 062119Z AUTO 00000KT 1/4SM FZFG OVC007 M26/M27 A3039 RMK
AO2 CIG 004V011 FZRANO $

SPECI PFNO 062104Z AUTO 36003KT 1/4SM FZFG BKN005 OVC009 M26/M28
A3039 RMK AO2 CIG 004V007 FZRANO $

METAR PFNO 062056Z AUTO 00000KT 1/4SM FZFG OVC004 M26/M28 A3039 RMK
AO2 SLP293 T12561278 56005 FZRANO $

DEE METAR NO CURRENT DATA

SPECI PADG 062057Z 00000KT 10SM SKC M24/M26 A3025

METAR PAEG 062053Z AUTO 13007G15KT 10SM SCT060 BKN080 M13/M17 A3024
RMK AO2 SLP262 T11331167 58010 TSNO

METAR PAEI 062057Z 00000KT 7SM -SN BCFG OVC014 M09/M11 A3023 RMK AO2A
VIS NW 2 1/4 SLP251 T10891107 57008 $

SPECI PFEL 062112Z AUTO 01009KT 9SM -SN SCT025 BKN039 OVC047 M14/M17
A3024 RMK AO2 P0000 FZRANO TSNO

METAR PFEL 062056Z AUTO 02009KT 4SM -SN BR OVC025 M14/M17 A3026 RMK
AO2 SLP251 P0000 60000 T11441167 55005 FZRANO TSNO

METAR PANN 062053Z AUTO 10006KT 4SM BR OVC004 M08/M09 A3022 RMK AO2
SLP247 T10781094 58010 TSNO $

METAR PAFA 062053Z 10003KT 1SM BR VV004 M07/M09 A3025 RMK AO2 SNE23
SLP255 P0000 60000 T10721089 58008 RVRNO $

PAFB 062055Z 00000KT 1SM -SN BR OVC003 M07/M09 A3024

METAR PAFB 062055Z 00000KT 1SM -SN BR OVC003 M07/M09 A3024 RMK AO2A
SLP254 P0000 60000 T10751087 58007 RVRNO $

METAR PFYU 062056Z 00000KT 3SM -SN BR BKN025 OVC036 M16/M18 A3022
RMK AO2 SLP258 P0000 60000 T11611178 58010

PAGA 062056Z AUTO 01003KT 4SM -SN BR BKN045 OVC050 M17/M19
A3028

METAR PAGA 062056Z AUTO 01003KT 4SM -SN BR BKN045 OVC050 M17/M19
A3028 RMK AO2 SLP259 P0000 60000 T11721189 57009 FZRANO TSNO $

METAR PAGM 062056Z AUTO 03037G43KT M1/4SM +SN FZFG OVC008 M22/M24
A3026 RMK AO2 PK WND 03045/2023 SLP253 P0000 60000 T12171239
55012 FZRANO

SPECI PAGM 062053Z AUTO 03039G43KT M1/4SM +SN FZFG OVC008 M21/M23
A3025 RMK AO2 PK WND 03045/2023 CIG 006V011 P0000 FZRANO

GBH METAR NO CURRENT DATA

SPECI PAGL 062111Z AUTO 32010KT 1 3/4SM -SN BR BKN022 BKN029 OVC035
M14/M16 A3025 RMK AO2 P0000 FZRANO TSNO

SPECI PAGL 062104Z AUTO 32010KT 3SM -SN BR SCT022 BKN029 OVC035
M14/M16 A3025 RMK AO2 P0000 FZRANO TSNO

METAR PAGL 062056Z AUTO 32010KT 4SM -SN BR OVC032 M14/M16 A3024 RMK
AO2 SLP236 P0000 60000 T11441161 55004 FZRANO TSNO

METAR PAHC 062056Z AUTO 05004KT 1/2SM -SN FZFG OVC002 M04/M04 A3021
RMK AO2 SLP233 P0000 60000 T10391044 56002 FZRANO RVRNO

SPECI PAHL 062119Z AUTO 32003KT 1 3/4SM -SN BR FEW024 BKN034 OVC042
M17/M19 A3027 RMK AO2 P0000 FZRANO TSNO

METAR PAHL 062056Z AUTO 00000KT 8SM -SN SCT008 OVC030 M17/M19 A3028
RMK AO2 SLP260 P0000 60000 T11721194 56009 FZRANO TSNO

METAR PAIK 062056Z AUTO 32004KT 10SM OVC009 M26/M29 A3039 RMK AO2
CIG 005V011 SLP299 T12611289 55004 FZRANO

METAR PAIN 062056Z AUTO 15003KT 10SM OVC015 M09/M11 A3019 RMK AO2
SLP266 T10891111 58007 FZRANO

IWK METAR NO CURRENT DATA

METAR PAKV 062053Z AUTO 00000KT 2 1/2SM -SN BR BKN055 OVC075 M14/M17
A3029 RMK AO2 SLP262 P0000 60000 T11441167 58008 TSNO

KKA METAR NO CURRENT DATA

KPC METAR NO CURRENT DATA

METAR PFKT 062056Z AUTO 03024G33KT 6SM -SN SCT050 OVC065 M21/M26
A3036 RMK AO2 PK WND 03041/2005 SLP281 P0000 60000 T12061261
53001 FZRANO

METAR PAVL 062053Z AUTO 31015KT CLR M27/M46 A3043 RMK AO2 SLP305
T12721456 58004 PWINO FZRANO TSNO $

PALU 062055Z AUTO 30009KT 250V350 10SM CLR M23/M28 A3047

METAR PALU 062055Z AUTO 30009KT 250V350 10SM CLR M23/M28 A3047 RMK
AO2 SHSNB1956E2011 SLP318 T12321282 50002

SPECI PANU 062114Z AUTO 00000KT 2SM -SN BR OVC075 M14/M16 A3027 RMK
AO2 P0000 FZRANO

METAR PANU 062056Z AUTO 00000KT 4SM -SN BR OVC080 M14/M17 A3027 RMK
AO2 SLP163 P0000 60000 T11441167 56009 FZRANO

SPECI PAOM 062102Z 00000KT 3/4SM R28/4500V6000FT -SN BR VV017
M10/M12 A3021 RMK AO2 P0000 T11001117

METAR PAOM 062053Z 35005KT 1SM R28/5500VP6000FT -SN BR VV019 M11/M13
A3022 RMK AO2 SLP232 P0002 60005 T11061128 56004

METAR PAOR 062053Z 00000KT 7SM OVC008 M14/M17 A3023 RMK AO2 SLP297
I3000 T11391167 58003 $

METAR PAOT 062053Z 06004KT 10SM CLR M26/M31 A3038 RMK AO2 SLP286
T12611306 56004

METAR PAPO 062056Z AUTO 5SM HZ CLR M29/M32 A3051 RMK AO2 SNB01E52
SLP331 P0000 60000 T12941322 56004 FZRANO $

METAR PPIZ 062056Z AUTO 23013KT 9SM -SN CLR M30/M32 A3041 RMK AO2
SNE15B36 SLP303 P0000 60000 T13001322 56004 FZRANO

PPC METAR NO CURRENT DATA

METAR PAAD 062115Z AUTO 26010KT 7SM OVC026 M28/M31 A3035 RMK AO2
T12761312

METAR PAAD 062055Z AUTO 27010KT 5SM HZ OVC026 M27/M31 A3036 RMK
AO2 T12751310

SPECI PARY 062115Z AUTO 1 1/2SM -SN BR SCT004 OVC017 M12/M14 A3020
RMK AO2 P0000 FZRANO TSNO

SPECI PARY 062100Z AUTO 1 1/2SM -SN BR BKN019 BKN025 OVC031 M13/M15
A3020 RMK AO2 P0000 FZRANO TSNO

METAR PARY 062052Z AUTO 1SM -SN BR FEW004 BKN020 OVC031 M13/M15
A3021 RMK AO2 SLP248 P0000 60000 T11281150 58005 FZRANO TSNO

SPECI PARY 062051Z AUTO 1SM -SN BR FEW004 BKN024 OVC031 M13/M15
A3021 RMK AO2 P0000 FZRANO TSNO

METAR PASC 062053Z 24012KT 10SM CLR M31/M34 A3035 RMK AO2 SLP281
T13061344 58019 $

SPECI PAGH 062107Z AUTO 31004KT 1 1/2SM BR OVC003 M22/M24 A3035 RMK
AO2 SNE02 P0000 FZRANO

METAR PAGH 062056Z AUTO 29005KT 2SM -SN BR OVC003 M22/M24 A3036 RMK
AO2 VIS 1 3/4V4 SLP288 P0000 60000 T12221244 58003 FZRANO

SPECI PAGH 062051Z AUTO 28005KT 1 3/4SM -SN BR OVC003 M23/M24 A3036
RMK AO2 VIS 1V4 P0000 FZRANO

METAR PASH 062056Z AUTO 35010KT 10SM CLR M26/M29 A3048 RMK AO2
SLP324 T12561289 56006 FZRANO

METAR PAHX 062102Z AUTO 02006KT 3/4SM BR OVC010 M06/M06 A3023 RMK
AO2 SNE2057 SLP238 P0000 60002 T10611061 58003 FZRANO

SPECI PAHX 062059Z AUTO 02006KT 3/4SM BR OVC010 M06/M06 A3023 RMK
AO2 SNE57 P0000 FZRANO

SPECI PAHX 062051Z AUTO 01004KT 1SM -SN BR OVC010 M06/M06 A3023 RMK
AO2 P0000 FZRANO

METAR PAMK 062056Z AUTO 02010KT 3/4SM -SN BR OVC005 M11/M12 A3020
RMK AO2 SLP229 P0000 60000 T11111122 53001 FZRANO

SPECI PAMK 062047Z AUTO 03010KT 1SM -SN BR OVC005 M11/M12 A3020 RMK
AO2 P0000 FZRANO

METAR PASA 062056Z AUTO 06016KT 3/4SM -SN BR OVC008 M18/M20 A3033
RMK AO2 SLP270 P0000 60000 T11781200 51003 FZRANO

SPECI PASA 062051Z AUTO 05019KT 3/4SM -SN BR OVC008 M18/M20 A3033
RMK AO2 CIG 007V011 P0000 FZRANO

METAR PATA 062052Z 12004KT 1 3/4SM BR OVC007 M08/M09 A3024 RMK AO2
SLP248 BCFG E OVR TOWN I3003 T10781089 58008 $

TER METAR NO CURRENT DATA

METAR PATE 061956Z AUTO 09019KT 10SM BKN065 OVC090 M23/M26 A3033 RMK
AO2 SNE08 SLP284 P0000 T12281261 FZRANO TSNO

TNC METAR NO CURRENT DATA

TTW METAR NO CURRENT DATA

METAR PAKU 062045Z 25016KT 10SM R24/P6000FT FEW028 M32/ A3036

SPECI PAUN 062118Z AUTO 07012KT 2 1/2SM -SN BR BKN018 BKN022 M06/M07
A3020 RMK AO2 P0000 FZRANO

METAR PAUN 062056Z AUTO 07013KT 2 1/2SM -SN BR SCT018 M06/M07 A3020
RMK AO2 SLP230 P0000 60000 T10611072 56003 FZRANO

SPECI PAUN 062054Z AUTO 07014KT 2 1/2SM -SN BR FEW015 M06/M07 A3020
RMK AO2 P0000 FZRANO

PAIM 062100Z AUTO 00000KT 4SM -SHSN BKN013 M13/M13 A3014 RMK AO2

SLP246

PAIM 062055Z AUTO 00000KT 2 1/2SM -SHSN BR BKN012 M13/M14
A3014

METAR PAIM 062055Z AUTO 00000KT 2 1/2SM -SHSN BR BKN012 M13/M14 A3014
RMK AO2 SNB2019E2022SHSNB2022 SLP246 P0000 60000 T11271136
57010

WCR METAR NO CURRENT DATA

SPECI PASK 062104Z AUTO 26007KT 1SM BR OVC005 M24/M26 A3041 RMK AO2
CIG 003V008 FZRANO

METAR PASK 062056Z AUTO 26006KT 3/4SM BR OVC005 M24/M26 A3041 RMK
AO2 CIG 003V008 SLP292 6//// T12391261 58005 FZRANO

WMO METAR NO CURRENT DATA

SPECI PAWN 062114Z AUTO 00000KT 4SM HZ CLR M35/ A3042 RMK AO2 FZRANO

SPECI PAWN 062106Z AUTO 05004KT 2SM BR CLR M36/ A3042 RMK AO2 FZRANO

SPECI PAWN 062102Z AUTO 06004KT 1SM BR CLR M36/ A3042 RMK AO2 FZRANO

METAR PAWN 062056Z AUTO 05004KT 1/2SM FZFG CLR M37/ A3042 RMK AO2
SLP319 T1367 56005 FZRANO

SPECI PAWN 062052Z AUTO 06004KT 1/2SM FZFG CLR M37/ A3042 RMK AO2
FZRANO

METAR PAFE 062056Z AUTO 00000KT 10SM CLR 01/M03 A3009 RMK AO2 SLP198
T00061028 50004 FZRANO

METAR PAGN 062056Z AUTO 13003KT 10SM CLR 01/M03 A3008 RMK AO2 SLP176
6//// T00111028 FZRANO

AHP METAR NO CURRENT DATA

METAR PAKW 062053Z AUTO 00000KT 10SM BKN031 OVC040 03/M03 A3001 RMK
AO2 SLP162 T00281028 53003 TSNO

ELV METAR NO CURRENT DATA

METAR PAGS 062056Z AUTO 00000KT 10SM CLR 00/M04 A3007 RMK AO2 SLP184
T00001039 51004 FZRANO

HNH METAR NO CURRENT DATA

METAR PAHN 062054Z AUTO 32010KT 10SM CLR 01/M08 A3015 RMK AO2 SLP213
T00111083 58001 TSNO

METAR PAHY 062056Z AUTO 13007KT 10SM OVC027 02/M03 A3002 RMK AO2
SLP162 60000 T00221028 50003 FZRANO $

METAR PAJN 062053Z 12008KT 10SM FEW150 BKN250 01/M08 A3009 RMK AO2
SLP190 T00111083 50003

METAR PAKT 062053Z 13004KT 10SM FEW030 SCT035 OVC044 01/M06 A3007
RMK AO2 SLP183 HARBOR WIND VRB03KT T00061056 50004

METAR PAMM 062056Z AUTO 09007KT 10SM BKN041 OVC050 02/M06 A3006 RMK
AO2 SLP171 60000 T00171061 50003 FZRANO $

OOH METAR NO CURRENT DATA

METAR PAPG 062056Z 00000KT 10SM CLR 00/M04 A3008 RMK AO2 SLP190
T00001039 50002

METAR PAGY 062053Z AUTO 04028G36KT 10SM FEW100 00/M11 A3015 RMK AO2

PK WND 04037/2028 SLP209 T00001106 57003 TSNO $

METAR PASI 062053Z 11009KT 10SM FEW070 04/M08 A2999 RMK AO2 SLP156
T00441083 50004 $

METAR PAWG 062056Z 00000KT 10SM SCT150 M02/M07 A3007 RMK AO2 SLP185
T10171072 50000 $

METAR PAYA 062053Z AUTO 00000KT 10SM CLR M05/M11 A3005 RMK AO2
SLP174 T10501106 51010 TSNO $

UA
05K UA NO CURRENT DATA

16A UA NO CURRENT DATA

26AK UA NO CURRENT DATA

2AK UA NO CURRENT DATA

4KA UA NO CURRENT DATA

7AK UA NO CURRENT DATA

ADK UA NO CURRENT DATA

ADQ UA NO CURRENT DATA

AJC UA NO CURRENT DATA

AKA UA NO CURRENT DATA

AKK UA NO CURRENT DATA

AKN UA NO CURRENT DATA

ANC UA /OV TED/TM 2047/FL000/TP E75L/RM RWY 7R BRAKING ACTION GOOD

ANC UA /OV TED170015/TM 2038/FL045/TP C172/WX CLR/TB SMOOTH/RM CLR
AND SMOOTH FROM MRI SB

ANC UA /OV TED20009/TM 2033/FL040/TP C208/WX CLR/TB SMOOTH/RM FOG IS
CLEARING

ANC UA /OV TED250009/TM 1951/FL030/TP B737/WX 9 MI/RM RWY 7R IN SIGHT
THE WHOLE TIME ON FINAL

ANI UA NO CURRENT DATA

AOT UA NO CURRENT DATA

AQH UA NO CURRENT DATA

AQY UA NO CURRENT DATA

AZK UA NO CURRENT DATA

BCV UA NO CURRENT DATA

BET UA /OV BET/TM 2050/FL010/TP B737/SK FOG OVER AIRPORT BUT HAD RWY
IN SIGHT 15M/IC NEG/RM DURD RNAV RWY19R

BET UA /OV BET/TM 2003/FL018/TP PA31/IC NEG/RM DURD AIRPORT IN SIGHT
5M FINAL

BLG UA NO CURRENT DATA

C05 UA NO CURRENT DATA

CDB UA NO CURRENT DATA

CDV UA NO CURRENT DATA

CFK UA NO CURRENT DATA

CJX UA NO CURRENT DATA

CLP UA NO CURRENT DATA

CPI UA NO CURRENT DATA

CZF UA NO CURRENT DATA

DDT UA NO CURRENT DATA

DLG UA NO CURRENT DATA

DUT UA NO CURRENT DATA

DUY UA NO CURRENT DATA

EDF UA NO CURRENT DATA

EHM UA NO CURRENT DATA

EII UA NO CURRENT DATA

ENA UA NO CURRENT DATA

ENM UA NO CURRENT DATA

ERW UA NO CURRENT DATA

FRN UA NO CURRENT DATA

FSP UA NO CURRENT DATA

FWL UA NO CURRENT DATA

GGV UA NO CURRENT DATA

GKN UA NO CURRENT DATA

HNE UA NO CURRENT DATA

HOM UA NO CURRENT DATA

HPB UA NO CURRENT DATA

IBN UA NO CURRENT DATA

IEC UA NO CURRENT DATA

IGG UA NO CURRENT DATA

IGT UA NO CURRENT DATA

IIK UA NO CURRENT DATA

IKO UA NO CURRENT DATA

ILI UA NO CURRENT DATA

IYS UA NO CURRENT DATA

IZY UA NO CURRENT DATA

JOH UA NO CURRENT DATA

JZZ UA NO CURRENT DATA

KFP UA NO CURRENT DATA

KLG UA NO CURRENT DATA

KNW UA NO CURRENT DATA

KSM UA NO CURRENT DATA

KVC UA NO CURRENT DATA

KWT UA NO CURRENT DATA

LHD UA NO CURRENT DATA

MBA UA NO CURRENT DATA

MCG UA NO CURRENT DATA

MDM UA NO CURRENT DATA

MDO UA NO CURRENT DATA

MHM UA NO CURRENT DATA

MOU UA NO CURRENT DATA

MRI UA NO CURRENT DATA

MYU UA NO CURRENT DATA

ODK UA NO CURRENT DATA

OOK UA NO CURRENT DATA

OUL UA NO CURRENT DATA

PAQ UA NO CURRENT DATA

PAUO UA NO CURRENT DATA

PBV UA NO CURRENT DATA

PDN UA NO CURRENT DATA

PEV UA NO CURRENT DATA

PJA UA NO CURRENT DATA

PNP UA NO CURRENT DATA

POR UA NO CURRENT DATA

PTH UA NO CURRENT DATA

PTI UA NO CURRENT DATA

PTU UA NO CURRENT DATA

RSH UA NO CURRENT DATA

SCM UA NO CURRENT DATA

SDP UA NO CURRENT DATA

SKW UA NO CURRENT DATA

SLQ UA NO CURRENT DATA

SNP UA NO CURRENT DATA

SOV UA NO CURRENT DATA

SQA UA NO CURRENT DATA

SVW UA NO CURRENT DATA

SWD UA NO CURRENT DATA

SXQ UA NO CURRENT DATA

SYA UA NO CURRENT DATA

TKA UA NO CURRENT DATA

TLJ UA NO CURRENT DATA

TOG UA NO CURRENT DATA

VAK UA NO CURRENT DATA

VDZ UA NO CURRENT DATA

VTM UA NO CURRENT DATA

VWS UA NO CURRENT DATA

WNA UA NO CURRENT DATA

WSN UA NO CURRENT DATA

Z13 UA NO CURRENT DATA

2A9 UA NO CURRENT DATA

2C7 UA NO CURRENT DATA

6K8 UA NO CURRENT DATA

AA27 UA NO CURRENT DATA

AFM UA NO CURRENT DATA

AK15 UA NO CURRENT DATA

AK32 UA NO CURRENT DATA

AK7 UA NO CURRENT DATA

AKP UA NO CURRENT DATA

ANV UA NO CURRENT DATA

AQT UA NO CURRENT DATA

ARC UA NO CURRENT DATA

ATK UA NO CURRENT DATA

AWI UA NO CURRENT DATA

BIG UA NO CURRENT DATA

BRW UA NO CURRENT DATA

BTI UA NO CURRENT DATA

BTT UA NO CURRENT DATA

BVK UA NO CURRENT DATA

CRC UA NO CURRENT DATA

CXF UA NO CURRENT DATA

D76 UA NO CURRENT DATA

DEE UA NO CURRENT DATA

DGG UA NO CURRENT DATA

EAA UA NO CURRENT DATA

EIL UA NO CURRENT DATA

ELI UA NO CURRENT DATA

ENN UA NO CURRENT DATA

ETM UA NO CURRENT DATA

FAI UA /OV PAFA /TM 2033 /FL040 /TP PC12 /IC LGT RIME 040-008 /RM FINAL RWY 20R FAI ATCT (AKFSS)

FAI UA /OV PAFA /TM 1954 /FL040 /TP B737 /IC LGT-MOD RIME 040-008 /RM FINAL RWY 20R FAI ATCT (AKFSS)

FBK UA NO CURRENT DATA

FYU UA NO CURRENT DATA

GAL UA NO CURRENT DATA

GAM UA NO CURRENT DATA

GBH UA NO CURRENT DATA

GLV UA NO CURRENT DATA

HCA UA NO CURRENT DATA

HLA UA NO CURRENT DATA

IAN UA NO CURRENT DATA

INR UA NO CURRENT DATA

IWK UA NO CURRENT DATA

KAL UA NO CURRENT DATA

KKA UA NO CURRENT DATA

KPC UA NO CURRENT DATA

KTS UA NO CURRENT DATA

KVL UA NO CURRENT DATA

LNI UA NO CURRENT DATA

LUR UA NO CURRENT DATA

NUL UA NO CURRENT DATA

OME UA /OV OME /TM 2010 /FL000 /TP B737 /RM /BA RWY 28 BA MEDIUM (AKFSS)

OME UA /OV OME/TM 1954/FL080/TP BE20/TB NEG/IC NEG/RM DURC ZAN

ORT UA NO CURRENT DATA

OTZ UA /OV OTZ /TM 2042 /FL000 /TP MD80 /RM /BA RWY 09 BA MEDIUM
(AKFSS)

PHO UA NO CURRENT DATA

PIZ UA NO CURRENT DATA

PPC UA NO CURRENT DATA

PTZ UA NO CURRENT DATA

PUO UA NO CURRENT DATA

RBY UA NO CURRENT DATA

SCC UA NO CURRENT DATA

SHG UA NO CURRENT DATA

SHH UA NO CURRENT DATA

SHX UA NO CURRENT DATA

SMK UA NO CURRENT DATA

SVA UA NO CURRENT DATA

TAL UA NO CURRENT DATA

TER UA NO CURRENT DATA

TNC UA NO CURRENT DATA

TTW UA NO CURRENT DATA

UBW UA NO CURRENT DATA

UMM UA NO CURRENT DATA

UNK UA NO CURRENT DATA

UTO UA NO CURRENT DATA

WCR UA NO CURRENT DATA

WLK UA NO CURRENT DATA

WMO UA NO CURRENT DATA

WTK UA NO CURRENT DATA

AFE UA NO CURRENT DATA

AGN UA NO CURRENT DATA

AHP UA NO CURRENT DATA

AJB UA NO CURRENT DATA

AKW UA NO CURRENT DATA

AQC UA NO CURRENT DATA

BKA UA NO CURRENT DATA

CYT UA NO CURRENT DATA

ELV UA NO CURRENT DATA

FIV UA NO CURRENT DATA

FNR UA NO CURRENT DATA

GST UA NO CURRENT DATA

HNH UA NO CURRENT DATA

HNS UA NO CURRENT DATA

HYG UA NO CURRENT DATA

JNU UA NO CURRENT DATA

KAE UA NO CURRENT DATA

KTN UA /OV KTN /TM 2102 /FLUNKN /TP B737 /IC MOD MX 110-040 /RM
DURD RY11 AIS FL040 (AKFSS)

KTN UA /OV KTN /TM 1959 /FL075 /TP B737 /SK OVC036-TOP075 /TA M11
/IC LGT RIME 055-075 /RM DURC RY11 (AKFSS)

LVD UA NO CURRENT DATA

MTM UA NO CURRENT DATA

OOH UA NO CURRENT DATA

PSG UA NO CURRENT DATA

SGY UA NO CURRENT DATA

SIT UA NO CURRENT DATA

SSR UA NO CURRENT DATA

WRG UA NO CURRENT DATA

YAK UA NO CURRENT DATA

SD
ZERO SD REPORTS RETRIEVED

FA
ANCH FA 062115
AK SRN HLF EXCP SE AK...
.
AIRMETS VALID UNTIL 070515
CB IMPLY POSSIBLE SEV OR GREATER TURB SEV ICE LLWS AND IFR CONDS.
NON MSL HEIGHTS NOTED BY AGL OR CIG.
.
SYNOPSIS VALID UNTIL 071500
HIGH PRES OVER SOUTHCENTRAL AND GOA CONTINUES. 976MB LOW PRES 200NM S OF PADK
MOVS NW THRU PD. ASSOCD OCLD FNT MOVS NW FM PADK TO PASY BY 12Z.
.
COOK INLET AND SUSITNA VLY AB...VALID UNTIL 070900
...CLOUDS/WX...
ALG TURNAGAIN AND KNIK ARM FEW005 SCT180.
ISOL CIG BLW 010/VIS BLW 3SM BR.
ELSW SCT180.
OTLK VALID 070900-071500...COOK INLET N NIKISKI IFR BR/FZFG. ELSW VFR.
PASSES...LAKE CLARK...MERILL...RAINY...WINDY...VFR.
PORTAGE...TIL 00Z IFR BR. OTRW MVFR BR.

...TURB...
NIL SIG.
...ICE AND FZLVL...
NIL SIG. FZLVL SFC.
.
COPPER RIVER BASIN AC...VALID UNTIL 070900
...CLOUDS/WX...
AFT 02Z VLYS FEW008. AFT 02Z ISOL CIG BLW 010/VIS BLW 1SM BR/FZFG.
BECMG OCNL AFT 08Z. ELSW/OTRW SCT180.
OTLK VALID 070900-071500...VLYS IFR BR/FZFG. ELSW VFR.
PASS...TAHNETA...VFR.
...TURB...
NIL SIG.
...ICE AND FZLVL...
NIL SIG. FZLVL SFC.
.
CNTRL GLF CST AD...VALID UNTIL 070900
...CLOUDS/WX...
FEW012 SCT180.
OTLK VALID 070900-071500...VFR.
...TURB...
NIL SIG.
...ICE AND FZLVL...
NIL SIG. FZLVL BLW 010.
.
KODIAK IS AE...VALID UNTIL 070900
...CLOUDS/WX...
OFSHR S-SW CHIRIKOF ISLAND MOVG SLOLY NE TO S-SW KODIAK ISL BY 09Z SCT002 BKN012 TOP 030 W/ CI ABV.
ELSW SCT200.
OTLK VALID 070900-071500...S-SW KODIAK IS MVFR. ELSW VFR.
...TURB...
NIL SIG.
...ICE AND FZLVL...
NIL SIG. FZLVL 060 EXC SFC N.
.
SC FEB 2025 AAWU

ANCC FA 062115
AK SRN HLF EXCP SE AK...
.
AIRMETS VALID UNTIL 070515
CB IMPLY POSSIBLE SEV OR GREATER TURB SEV ICE LLWS AND IFR CONDS.
NON MSL HEIGHTS NOTED BY AGL OR CIG.
.
KUSKOKWIM VLY AF...VALID UNTIL 070900
...CLOUDS/WX...
AIRMET IFRPAFK-PASV LN W OCNL CIG BLW 010/VIS BLW 3SM BR/FZFG. NC...
AIRMET MT OBSCMTS OBSC BY CLDS. NC...
PAFK-PASV LN W SCT004 BKN015 OVC025 TOP 100 LYRD TO 160. VIS 3SM BR.
ELSW SCT013 BKN100 TOP 150. OCNL BKN020.
OTLK VALID 070900-071500...PAFK-PASV LN W IFR BR. ELSW VFR.
...TURB...
NIL SIG.
...ICE AND FZLVL...
AFT 00Z NW PANI-PAFK LN ISOL MOD ICEIC 020-100.
AFT 06Z NW PANI-PAFK LN OCNL MOD ICEIC 020-080.
FZLVL SFC.
.
YKN-KUSKOKWIM DELTA AG...VALID UNTIL 070900
...CLOUDS/WX...
AIRMET IFROFSHR AND PAKI-PABE LN NW OCNL CIG BLW 010/VIS BLW 3SM -SN/BR. NC...
AIRMET MT OBSCPAKI-PABE LN NW MTS OCNL OBSC BY CLDS/PCPN. NC...
OFSHR PAKI-PABE LN NW SCT005 BKN015 OVC035 LYRD TO FL160. VIS 3SM -SN BR.
ELSW SCT020 BKN100 TOP 140.
OTLK VALID 070900-071500...PABE-PAKI LN NW IFR SN BR. ELSW VFR.
...TURB...
NIL SIG.
...ICE AND FZLVL...
AIRMET ICETIL 03Z NE PAHP-PABE LN OCNL MOD ICEIC 020-080.
FZLVL SFC NW TO 020 SW. WKN...

.
BRISTOL BAY AH...VALID UNTIL 070900
...CLOUDS/WX...
AIRMET IFROFSHR OCNL CIG BLW 010/VIS VIS BLW 3SM BR. NC...
OFSHR SCT008 BKN012 BKN020 TOP 040 VIS 3SM BR.
ELSW FEW005 SCT020 SCT200. ISOL CIG CIG BLW 010/VIS BLW 3SM BR.
OTLK VALID 070900-071500... PAJZ-PAIL S IFR BR. ELSW VFR.
...TURB...
NIL SIG.
...ICE AND FZLVL...
NIL SIG. FZLVL SFC NW TO 050 SW.
.
AK PEN AI...VALID UNTIL 070900
...CLOUDS/WX...
AIRMET STG SFC WNDAFT 03Z W PAKF SUSTAINED SFC WND 30KT OR GTR. DTRT FM W...
AIRMET MT OBSCPAC SIDE MTS OCNL OBSC BY CLDS/PCPN. NC...
PAC SIDE FEW008 OVC015 TOP FL200 -SHRA.
ELSW SCT020. ISOL BKN020 TOP 080 LYRS ABV TO FL200 AFT 00Z.
W PAKF SFC WND S 25G35KT BECMG S 30G40KT AFT 03Z.
AFT 03Z BERING SIDE AND MTN TOPS W PAKF ISOL SFC WND 30G60KT.
AFT 03Z PAKF E TO PASD SFC WND S 20G30KT.
OTLK VALID 070900-071500...PAC SIDE MVFR. ELSW VFR. PAKF W AND MTN TOPS WND.
...TURB...
AIRMET TURBOCNL MOD TURB FL200-FL330. NC...
...ICE AND FZLVL...
NIL SIG. FZLVL 060.
.
UNIMAK PASS TO ADAK AJ...VALID UNTIL 070900
...CLOUDS/WX...
AIRMET STG SFC WNDSUSTAINED SFC WND 30KT OR GTR. NC...
AIRMET IFRPAC SIDE AND ALL SXNS SEGUAM W OCNL CIG BLW 010/VIS BLW 3SM -RA BR. NC...
AIRMET MT OBSCMTS OCNL OBSC IN CLDS/PCPN. NC...
PAC SIDE AND ALL SXNS PAAK W SCT006 BKN015 OVC050 TOP FL220. VIS 3-5SM -RA BR.
SPRDG E TO SEGUAM BY 02Z.
ELSW SCT015 BKN025 TOP 080 LYRS ABV TO FL220 -SHRA. AFT 02Z OCNL VIS 3-5SM -RA BR.
ALL SXNS SFC WND E 35G45KT.
OTLK VALID 070900-071500...PAC SIDE IFR SHRA BR. ELSW MVFR SHRA BR. WND.
...TURB...
AIRMET TURBBERING E SEGUAM OCNL MOD TURB FL200-FL330. NC...
AIRMET TURBBTN PADK AND PADU ISOL SEV TURB BLW 020.
W PADU OCNL MOD TURB BLW 050. NC...
ISOL MOD TURB BLW 050.
...ICE AND FZLVL...
W PADU ISOL MOD ICEIC 060-140. FZLVL 045.
.
SC FEB 2025 AAWU

ANCT FA 062115
AK SRN HLF EXCP SE...
.
AIRMETS VALID UNTIL 070515
CB IMPLY POSSIBLE SEV OR GREATER TURB SEV ICE LLWS AND IFR CONDS.
NON MSL HEIGHTS NOTED BY AGL OR CIG.
.
ADAK TO ATTU AK...VALID UNTIL 070900
...CLOUDS/WX...
AIRMET STG SFC WNDBULDIR IS E SUSTAINED SFC WND 30KT OR GTR. NC...
AIRMET IFROCNL CIG BLW 010/VIS BLW 3SM -RA BR/BR. NC...
AIRMET MT OBSCMTS OCNL OBSC IN CLDS. NC...
SCT004 BKN020 OVC060 TOPS TO FL280. VIS 3-5SM -RA BR/BR.
BULDIR IS E SFC WND E 30G40KT BECMG E 25G35KT AFT 06Z.
ELSW SFC WND NE 25G35KT BECMG NE 30G40KT AFT 06Z.
OTLK VALID 070900-071500...IFR RA BR/BR. W PASY WND.
...TURB...
AIRMET TURBKISKA E OCNL MOD TURB BLW 050. NC...
PASY E ISOL MOD TURB BLW 050.
...ICE AND FZLVL...
TIL 22Z ISOL MOD ICEIC 060-160. FZLVL 040.
.
PRIBILOF ISLANDS AND SOUTHEAST BERING SEA AL...VALID UNTIL 070900

...CLOUDS/WX...
AIRMET STG SFC WNDW PRIBILOFS SUSTAINED SFC WND 30KT OR GTR. DTRT FM SW...
FEW005 BKN025 TOP 060 CI ABV. ISOL VIS 3-5SM -SHRA/BR.
AFT 02Z ISOL CIG BLW 010.
W PRIBILOFS SFC WND SE 30G45KT.
ELSW SFC WND SE 20G30KT BECMG 25G35KT AFT 07Z.
OTLK VALID 070900-071500...MVFR BR. PRIBILOFS W WND.
...TURB...
NIL SIG.
...ICE AND FZLVL...
NIL SIG. FZLVL 050.
.
SC FEB 2025 AAWU

FAIH FA 061307 COR
AK NRN HLF...
.
AIRMETS VALID UNTIL 062115
CB IMPLY POSSIBLE SEV OR GREATER TURB SEV ICE LLWS AND IFR CONDS.
NON MSL HEIGHTS NOTED BY AGL OR CIG.
.
SYNOPSIS VALID UNTIL 070700
WKN TROF ALG PAMY-PABE ARC SLOLY MOV N THRU PD.
ELSW INTERIOR HI PRESS.
.
UPR YKN VLY FB...VALID UNTIL 070100
...CLOUDS/WX...
AIRMET IFRPFYU S OCNL CIG BLW 010/VIS BLW 3SM BR/FZFG. IMPR...
AIRMET MT OBSCS PFYU MTS OCNL OBSC IN CLDS/PCPN. NC...
PFYU S SCT005 BKN010 OVC030 TOP080 LYRS ABV. VIS 3-5SM BR/FZFG.
ELSW/OTRW FEW005 SCT010. ISOL BKN010 VIS BLW 3SM BR/FZFG.
OTLK VALID 070100-070700...S PFYU IFR CIG BR/FZFG. ELSW VFR.
...TURB...
NIL SIG.
...ICE AND FZLVL...
S PALR-ERN BROOKS LN ISOL MOD ICEIC 010-060. FZLVL SFC.
.
TANANA VLY FC...VALID UNTIL 070100
...CLOUDS/WX...
AIRMET IFROCNL CIG BLW 010/VIS BLW 3SM BR/FZFG. NC...
AIRMET MT OBSCMTS OCNL OBSC BY CLDS. NC...
SCT008 BKN010 OVC035 TOP 080 LYRS ABV TO 140. VIS 3-5SM BR/FZFG.
ISOL -FZDZ/-SHSN.
OTLK VALID 070100-070700...IFR CIG BR/FZFG.
PASSES...ISABEL...MENTASTA...NRN APCH IFR CIG SN BR. ELSW VFR.
...TURB...
AIRMET TURBTIL 16Z BTN PAOR AND PANN OCNL MOD TURB FL200-FL250. WKN...
...ICE AND FZLVL...
NE DENALI ISOL MOD ICEIC 010-060. FZLVL SFC.
.
KOYUKUK AND UPR KOBUK VLY FE...VALID UNTIL 070100
...CLOUDS/WX...
AIRMET IFRS-SE PAGH-PABT LN OCNL CIG BLW 010/VIS BLW 3SM -SN BR/FZFG. NC...
AIRMET MT OBSCMTS OCNL OBSC IN CLDS/PCPN. IMPR FM W...
S-SE PAGH-PABT LN SCT007 BKN015 OVC040 TOP 100. VIS 3-5SM BR/FZFG. OCNL -SN.
ELSW FEW007 BKN015 OVC075 TOP 150.
OTLK VALID 070100-070700...SE PAHL-PAIM LN IFR CIG SN BR. ELSW MVFR CIG SHSN BR.
ELSW VFR.
...TURB...
NIL SIG.
...ICE AND FZLVL...
AFT 19Z SW PAFM-PAIM LN ISOL MOD ICEIC 020-080. FZLVL SFC.
.
LWR YKN VLY FF...VALID UNTIL 070100
...CLOUDS/WX...
AIRMET IFROCNL CIG BLW 010 VIS BLW 3SM -SN BR/FZFG. IMPR FM S...
AIRMET MT OBSCMTS OBSC IN CLDS/PCPN. NC...
SCT004 BKN013 OVC030 TOP 080 LYRS ABV TO 160. VIS 3-5SM -SN BR/FZFG.
ISOL -FZDZ.
OTLK VALID 070100-070700...PASL W AND N IFR CIG SHSN BR. ELSW VFR.

ELSW MVFR CIG.
...TURB...
NIL SIG.
...ICE AND FZLVL...
AFT 16Z ISOL MOD ICEIC 010-080. FZLVL SFC.
.
PD FEB 2025 AAWU

FAIC FA 061315
AK NRN HLF...
.
AIRMETS VALID UNTIL 062115
CB IMPLY POSSIBLE SEV OR GREATER TURB SEV ICE LLWS AND IFR CONDS.
NON MSL HEIGHTS NOTED BY AGL OR CIG.
.
ARCTIC SLP CSTL FG...VALID UNTIL 070100
...CLOUDS/WX...
AIRMET IFRAFT 18Z W PABR OCNL CIG BLW 010/VIS BLW 3SM -BLSN BR. NC...
AFT 18Z W PABR SCT007 BKN012 OVC020 TOP 120. VIS PER ABV.
E PAQT FEW007 SCT012 OVC020 TOP 120. OCNL VIS 3-5SM -BLSN BR.
ELSW/OTRW GENLY SKC. ISOL FEW007.
E PASC SFC WND W 20G30KT.
OTLK VALID 070100-070700...W PABR IFR BLSN BR. ELSW VFR.
...TURB...
NIL SIG.
...ICE AND FZLVL...
NIL SIG. FZLVL SFC.
.
NORTH SLOPES OF BROOKS RANGE FH...VALID UNTIL 070100
...CLOUDS/WX...
AIRMET MT OBSCMTS OCNL OBSC IN CLDS/PCPN. IMPR FM W...
E HOWARD PASS FEW007 SCT015 BKN045 TOP 150. OCNL VIS 3-5SM -SHSN BR/FZFG.
ELSW GENLY SKC W/ CI ABV. ISOL CIG BLW 010/VIS BLW 3SM BR/FZFG.
OTLK VALID 070100-070700...VFR.
PASSES...ANAKTUVUK...ATIGUN...SRN APRCH IFR SN BR. ELSW VFR.
...TURB...
NIL SIG.
...ICE AND FZLVL...
NIL SIG. FZLVL SFC.
.
NRN SEWARD PEN AND LWR KOBUK VLY FI...VALID UNTIL 070100
...CLOUDS/WX...
AIRMET IFRE PAOT-PABL LN OCNL CIG BLW 010/VIS BLW 3SM BR/FZFG. NC...
E PAOT-PABL LN SCT005 BKN010 TOP 030 FEW LYRS ABV. VIS PER ABV. ELSW SCT200.
SW PAPO-PABL LN SFC WND SE BECMG E 20G30KT.
OTLK VALID 070100-070700...VFR.
...TURB...
AFT 22Z SW PAPO-PABL LN OCNL MOD TURB FL240-FL340.
...ICE AND FZLVL...
NIL SIG. FZLVL SFC.
.
SRN SEWARD PEN AND ERN NORTON SOUND FJ...VALID UNTIL 070100
...CLOUDS/WX...
AIRMET IFRPAOM-PAMK LN W OCNL VIS BLW 3SM -SN/BR. SPRDG E TO ALL SXNS THRU PD. DTRT...
AIRMET MT OBSCE-SE PAGL MTS OBSC BY CLDS/PCPN. DTRT FM S...
PAOM-PAMK LN W FEW015 SCT020 OVC040 TOP 150 INCRG LYRS ABV TO FL200.
OCNL BKN020. VIS 3-5SM -SHSN/BR. CONDS SPRDG TO ALL SXNS THRU PD.L
ELSW/OTRW SCT030 BKN045 TOP 150. OCNL VIS 3-5SM -SHSN BR.
OTLK VALID 070100-070700...IFR SN BR.
...TURB...
AFT 22Z NW KOTLIK-PAKK LN OCNL MOD TURB FL240-FL340.
...ICE AND FZLVL...
ISOL MOD ICEIC 010-080. FZLVL SFC.
.
ST LAWRENCE IS AND WRN NORTON SOUND FK...VALID UNTIL 070100
...CLOUDS/WX...
AIRMET STG SFC WNDST LAWRENCE IS NW SUSTAINED SFC WND 30KT OR GTR. WKN...
AIRMET IFROCNL CIG BLW 010/VIS BLW 3SM -SN/-BLSN BR. NC...
SCT005 OVC015 TOP FL280. VIS 3-5SM -SN/-BLSN BR.
ST LAWRENCE IS NW SFC WND NE 30G40KT.

```
OTLK VALID 070100-070700...IFR SN BLSN BR WND.
...TURB...
***AIRMET TURB***AFT 19Z OCNL MOD TURB FL240-FL340. NC...
S BERING STRAIT-PATC LN ISOL MOD TURB BLW 030.
...ICE AND FZLVL...
TIL 16Z ISOL MOD ICEIC 010-080. FZLVL SFC.
.
PD FEB 2025 AAWU

JNUH FA 062115
EASTERN GULF COAST AND SE AK...
.
AIRMETS VALID UNTIL 070515
CB IMPLY POSSIBLE SEV OR GREATER TURB SEV ICE LLWS AND IFR CONDS.
NON MSL HEIGHTS NOTED BY AGL OR CIG.
.
SYNOPSIS VALID UNTIL 071500
A 1013MB LO OFSHR WL MOVS SE TO VANCOUVER IS BY 06Z.
HIGH PRES OVER GOA AND SE AK AFT 06Z.
.
LYNN CANAL AND GLACIER BAY JD...VALID UNTIL 070900
...CLOUDS/WX...
FEW070 SCT200.
OTLK VALID 070900-071500...VFR.
PASSES...CHILKOOT...WHITE...VFR.
...TURB...
NIL SIG.
...ICE AND FZLVL...
NIL SIG. FZLVL SFC.
.
CNTRL SE AK JC...VALID UNTIL 070900
...CLOUDS/WX...
S PAGN FEW040 SCT200.
ELSW SCT200.
OTLK VALID 070900-071500...VFR.
...TURB...
NIL SIG.
...ICE AND FZLVL...
NIL SIG. FZLVL SFC.
.
SRN SE AK JD...VALID UNTIL 070900
...CLOUDS/WX...
***AIRMET MT OBSC***PAMM-PAKT LN W MTS OCNL OBSC IN CLDS. IMPR FM E...
SCT030 BKN050 TOP 080. PAMM-PAKT LN W OCNL BKN030 BECMG SLOLY ISOL FM E THRU PD.
OTLK VALID 070900-071500...VFR.
...TURB...
NIL SIG.
...ICE AND FZLVL...
NIL SIG. FZLVL SFC.
.
SC FEB 2025 AAWU

JNUC FA 062115
ERN GLF COAST AND SE AK CONTINUED...
.
AIRMETS VALID UNTIL 070515
CB IMPLY POSSIBLE SEV OR GREATER TURB SEV ICE LLWS AND IFR CONDS.
NON MSL HEIGHTS NOTED BY AGL OR CIG.
.
ERN GLF CST JE...VALID UNTIL 070900
...CLOUDS/WX...
FEW200.
OTLK VALID 070900-071500...VFR.
...TURB...
NIL SIG.
...ICE AND FZLVL...
NIL SIG. FZLVL BLW 010.
.
SE AK CSTL WTRS JF...VALID UNTIL 070900
...CLOUDS/WX...
```

```
OFSHR SCT030 TOP 050 W/ CI ABV.
TIL 06Z PAKW S-SW OCNL BKN030
ELSW FEW200.
OTLK VALID 070900-071500...VFR.
...TURB...
NIL SIG.
...ICE AND FZLVL...
NIL SIG. FZLVL 010.
.
SC FEB 2025 AAWU



TAF
05K TAF NO CURRENT DATA

ADK TAF NO CURRENT DATA

TAF PADQ 061735Z 0618/0718 30008KT P6SM SCT150

TAF PAKN 061725Z 0618/0718 36004KT P6SM FEW003
     FM070600 05005KT P6SM SKC

TAF AMD PANC 062100Z 0621/0724 13003KT P6SM VCFG FEW002 SCT200
     FM070000 VRB03KT P6SM FEW020 SCT200

TAF PABE 061725Z 0618/0718 15007KT P6SM BKN003 TEMPO 0618/0622
     1/4SM FZFG VV003
     FM062200 15006KT P6SM BKN015
     FM070900 05007KT 2SM BR OVC003

TAF PACD 061724Z 0618/0718 15020G30KT P6SM BKN015
     FM062100 14022G35KT P6SM OVC025

TAF PACV 061735Z 0618/0718 00000KT P6SM FEW100

CZF TAF NO CURRENT DATA

TAF PADL 061725Z 0618/0718 34003KT P6SM FEW003
     FM062300 02006KT P6SM SKC
     FM071500 02005KT P6SM SCT003

TAF PADU 061724Z 0618/0718 14015G25KT P6SM -RA OVC015
     FM070200 12025G35KT 4SM -RA BR SCT007 OVC015
     FM071400 11026KT 4SM -SN OVC015

TAF PAED 061400Z 0614/0720 05003KT 9999 SCT250 QNH3020INS
     BECMG 0616/0617 VRB04KT 9999 VCFG FEW005 SCT250 QNH3019INS
     BECMG 0620/0621 03003KT 9999 NSW FEW250 QNH3017INS TXM06/0623Z
     TNM13/0613Z

EHM TAF NO CURRENT DATA

TAF PAEN 061735Z 0618/0718 02003KT P6SM SCT200

ENM TAF NO CURRENT DATA

TAF PAGK 061735Z 0618/0718 34003KT P6SM SKC

TAF PAHO 061735Z 0618/0718 03003KT P6SM SCT200

TAF PAIL 061725Z 0618/0718 VRB03KT P6SM SCT003 TEMPO 0618/0622
     1/4SM FZFG VV003
     FM070900 36006KT P6SM SKC

TAF AMD PAMC 061940Z 0620/0718 00000KT 6SM BR SCT005 OVC018 TEMPO
     0620/0622 3SM -SN BR OVC005
     FM062200 VRB02KT 6SM BR OVC015

MYU TAF NO CURRENT DATA
```

```
TAF PAAQ 061735Z 0618/0718 VRB03KT P6SM SCT200

TAF PASD 061724Z 0618/0718 18005KT P6SM OVC010
     FM071500 15012KT P6SM OVC025

TAF PASN 061724Z 0618/0718 14015KT P6SM OVC017
     FM062100 12020G30KT P6SM OVC015

SVW TAF NO CURRENT DATA

TAF PASY 061400Z 0614/0720 06020G25KT 9999 -SHRA OVC004 530004
     QNH2938INS
     TEMPO 0614/0617 4800 -RA BR
     BECMG 0711/0712 06025G35KT 9999 -SHRA OVC007 530007
     QNH2890INS TX04/0714Z TN03/0705Z

TAF PATK 061735Z 0618/0718 05003KT P6SM SCT200

TLJ TAF NO CURRENT DATA

TAF PAVD 061735Z 0618/0718 07012G22KT P6SM SCT200 TEMPO 0618/0622
     03010KT
     FM070000 07005KT P6SM SKC

TAF PAQT 061724Z 0618/0718 22010KT P6SM BKN025
     FM070300 23018G25KT 4SM BLSN BR BKN050

TAF PABI 061400Z 0614/0720 13003KT 9000 -SHSN BR FEW005 SCT010 OVC030
     630305 QNH3026INS
     TEMPO 0614/0620 0800 FZFG OVC003
     BECMG 0619/0620 12006KT 9999 NSW FEW007 BKN015 OVC020
     QNH3023INS
     BECMG 0712/0713 05003KT 9999 -SN FEW026 BKN041 OVC055
     630413 QNH3002INS TXM11/0714Z TNM20/0703Z

TAF PABR 061724Z 0618/0718 19010KT P6SM SKC
     FM070300 27015KT P6SM BKN050

TAF PABT 061730Z 0618/0718 34004KT 3SM -SHSN BR BKN030
     FM070300 33002KT P6SM BKN035

TAF AMD PAEI 061949Z 0619/0720 VRB04KT 4800 -SN BR BKN005 OVC010 620055
     QNH3016INS
     BECMG 0702/0703 VRB04KT 6000 -SN BR BKN008 OVC011 620088
     QNH3012INS
     BECMG 0706/0707 VRB04KT 4800 -SN BR BKN005 OVC009 620058
     QNH3010INS
     TEMPO 0708/0714 0800 SN
     BECMG 0717/0718 VRB04KT 6000 -SN BR BKN008 OVC012 620088
     QNH3012INS TXM07/0623Z TNM11/0706Z

TAF PAFA 061724Z 0618/0724 00000KT 1 1/2SM -FZDZSN BR OVC005
     FM062200 00000KT 3SM -FZDZSN BR OVC015
     FM070900 00000KT 2SM -SN BR OVC015
     FM071200 00000KT 1 1/2SM -SN BR OVC010
     FM072100 00000KT 6SM BR BKN015
     FM072300 03003KT P6SM SKC

TAF PAFB 061500Z 0615/0721 VRB03KT 1200 -SHSN BR OVC003 650039
      QNH3029INS
      TEMPO 0616/0619 0800 -FZDZ FZFG VV003
      BECMG 0620/0621 VRB03KT 2000 BR VCFG BKN003 OVC005 620039
      QNH3026INS
      BECMG 0702/0703 VRB03KT 4800 BR VCSH BKN005 OVC010 620059
      QNH3020INS
      BECMG 0707/0708 VRB06KT 3200 -SN BR BKN003 OVC005 620039
      QNH3011INS
      BECMG 0712/0713 VRB06KT 2400 -SN BR OVC003 620039 QNH3006INS
      TXM06/0623Z TNM09/0616Z
```

```
TAF AMD PAGA 061935Z 0620/0718 VRB03KT 6SM -SHSN SCT005 BKN025
     TEMPO 0620/0623 3SM -SN BR OVC004
     FM070200 03003KT 2SM -SN BR OVC015

LUR TAF NO CURRENT DATA

TAF PAOM 061724Z 0618/0718 34010KT 3SM -SN BR OVC025

TAF PAOR 061738Z 0618/0718 00000KT 2SM -SN BR OVC015
     FM062200 00000KT P6SM OVC050

TAF PAOT 061724Z 0618/0718 03009KT P6SM SCT100

TAF PASC 061724Z 0618/0718 26010KT P6SM BKN025
     FM070200 24018G25KT 4SM BLSN BKN050
     FM071200 24024G30KT 1 1/2SM BLSN BR BKN025

TAF PATA 061734Z 0618/0718 VRB02KT 2SM BR OVC006
     FM070100 VRB02KT P6SM OVC015
     FM070300 VRB03KT 4SM -SHSN BR OVC020

TAF PAUN 061720Z 0618/0718 07016KT 3SM -SN BR OVC015
     FM070100 06014KT 2SM -SN BR OVC007
     FM071200 06009KT P6SM -SHSN OVC015

TAF PAKW 061736Z 0618/0718 05004KT P6SM OVC050 TEMPO 0618/0620
     00000KT P6SM BKN028 AMD LTD TO CLD VIS AND WIND

TAF PAGS 061738Z 0618/0718 35003KT P6SM BKN250 AMD LTD TO CLD VIS
     AND WIND

TAF AMD PAHN 061947Z 0620/0718 30010KT P6SM FEW250 AMD LTD TO CLD
     VIS AND WIND

TAF PAJN 061738Z 0618/0718 06003KT P6SM FEW250 WS020/08020KT

TAF PAKT 061736Z 0618/0718 14005KT P6SM OVC050
     FM070300 28004KT P6SM OVC100 AMD LTD TO CLD VIS AND WIND
     0706/0715

TAF PAPG 061736Z 0618/0718 VRB03KT P6SM SCT250 AMD LTD TO CLD VIS
     AND WIND 0706/0715

TAF PAGY 061738Z 0618/0718 03020G30KT P6SM BKN250 AMD LTD TO CLD
     VIS AND WIND

TAF PASI 061736Z 0618/0718 07005KT P6SM FEW050 BKN150

TAF PAWG 061736Z 0618/0718 VRB05KT P6SM SCT100
     FM062100 05007KT P6SM BKN100 AMD LTD TO CLD VIS AND WIND
     0706/0715

TAF PAYA 061738Z 0618/0718 VRB03KT P6SM SCT250 AMD LTD TO CLD VIS
     AND WIND



FD
DATA BASED ON 061200Z
VALID 070000Z   FOR USE 2100-0600Z. TEMPS NEG ABV 24000

FT  3000    6000    9000   12000   18000   24000  30000  34000  39000

5AB 0841 0836-02 0936-08 0942-14 0948-25 0849-38 094849 114051 142448

5AE 9900 9900+00 2905-06 9900-13 2210-25 2017-34 151450 161258 990058

ADK 1338 1341-03 1338-08 1238-15 1233-26 1440-36 153645 153447 162745
```

```
ADQ 3611 3409-03 3314-08 3216-14 3023-24 2928-34 313050 312758 332959

AKN 9900 9900-03 3013-08 2918-14 2818-26 2526-34 252249 261957 302059

ANC 9900 3309-07 3211-12 3119-18 3238-29 3153-37 318050 318058 315254

BET 1811 2211-04 2416-10 2522-15 2526-27 2435-35 243249 253257 263059

CDB 1626 1526-01 1525-07 1528-13 1629-25 1633-37 163350 172955 181753

CZF 1717 2022-05 2222-10 2328-16 2437-28 2444-35 254848 244756 264158

EHM 1522 1815-02 2015-07 2217-14 2217-26 2224-36 193049 182656 201558

GKN 9900 0208-09 3108-14 3111-21 3228-31 3249-39 328051 327556 314651

HOM 0214 3310-05 3313-11 3220-15 3131-27 3044-35 315549 315058 314359

IKO 1459 1453-01 1551-06 1552-12 1445-26 1544-36 163649 163352 162249

MCG 2709 2912-09 2817-14 2722-18 2840-30 2860-38 288349 288358 285755

MDO 0505 9900-07 3512-12 3317-18 3339-27 3353-36 337850 338059 324454

SNP 1430 1426-01 1526-07 1529-15 1626-27 1724-37 162749 162754 182152

TKA 0206 3005-08 2809-14 3017-19 3137-29 3056-38 308650 308658 305453

AFM 2808 2722-15 2735-19 2741-25 2757-36 2772-45 277250 286049 285148

BRW 2827 2830-29 2932-29 2933-32 3035-36 3034-42 303346 293747 294447

BTI 2617 2535-21 2543-25 2551-30 2559-40 2659-48 274450 284349 294849

BTT 2614 2726-13 2732-18 2639-24 2749-36 2865-46 287451 296150 295148

FAI 2408 2616-12 2715-16 2719-22 2936-34 3053-43 307452 306653 295050

FYU 2520 2626-14 2725-18 2830-24 2841-36 2947-47 296152 295651 294749

GAL 2511 2619-11 2726-15 2731-20 2742-32 2866-42 289151 288055 285250

LUR 3118 2923-20 2830-23 2743-27 2757-37 2752-46 274849 274848 274147

OME 1306 2212-10 2318-15 2423-21 2540-33 2671-40 268750 267754 264851

ORT      9900-11 9900-16 3010-23 3221-32 3234-43 325353 325354 314350

OTZ 3310 2717-15 2727-19 2735-23 2757-35 2666-45 266650 276350 275149

UNK 2412 2616-08 2618-15 2627-20 2644-31 2671-39 278749 278757 275453

5AF 0915 0907-10 0305-12 3407-18 3313-32 3421-44 344551 344350 343748

ANN 1613 1905-12 9900-14 3006-20 3009-33 9900-46 331254 332250 342348

JNU 0512 0610-10 0409-16 0208-21 3312-34 3118-46 342752 343250 343149

YAK 0307 0107-09 0109-15 0307-21 3517-34 3541-42 345652 344852 343949

DATA BASED ON 061200Z
VALID 070000Z   FOR USE 2100-0600Z. TEMPS NEG ABV 24000

FT   45000  53000

5AB

5AE

ADK
```

ADQ

AKN

ANC

BET

CDB

CZF

EHM

GKN

HOM

IKO

MCG

MDO

SNP

TKA

AFM

BRW

BTI

BTT

FAI

FYU

GAL

LUR

OME

ORT

OTZ

UNK

5AF

ANN

JNU

YAK

NO
ENA 02/115 0AK AD AP ALL SFC WIP 2502061719-2502070200
ENA 02/116 0AK RWY 04 FICON 100 PCT 1/2IN WET SN OBS AT 2502061721.
2502061721-2502071721
ENA 02/117 0AK TWY ALL FICON 1/2IN WET SN OBS AT 2502061721. 2502061721-2502071721
ENA 02/118 0AK APRON ALL FICON 1/2IN WET SN OBS AT 2502061721. 2502061721-2502071721
16A 12/010 16A RWY 36 RWY END ID LGT U/S 2412212101-2503231500EST

```
JNU     11/541 1CC  COM THOMPSON PASS REMOTE COM OUTLET 122.55 U/S
                    2411270706-2504051500EST
JNU     12/526 1CG  COM ALSEK REMOTE COM OUTLET 121.4 U/S 2412222120-2512281500EST
ENA     02/120 2A9  RWY 02 FICON 100 PCT 1IN DRY SN OBS AT 2502061732.
                    2502061732-2502071732
ENA     01/276 2A9  SVC AUTOMATED WX BCST SYSTEM ALTIMETER SETTING UNREL
                    2501151714-2503151500EST
ENA     02/121 2A9  TWY ALL FICON 1IN DRY SN OBS AT 2502061732. 2502061732-2502071732
ENA     02/122 2A9  APRON ALL FICON 1IN DRY SN OBS AT 2502061732. 2502061732-2502071732
FAI     09/171 2AE  COM YUKON RIVER BRIDGE REMOTE COM OUTLET 122.15 U/S
                    2409270640-2505251500EST
2C7     12/004 2C7  SVC PCL RWY 33 PAPI U/S 2412050026-2505011500
JNU     01/018 2Y3  OBST TOWER LGT (ASR 1275203) 593222.10N1394418.40W (2.3NM SE 2Y3)
                    271.0FT (199.1FT AGL) U/S 2501020207-2502150200
ENA     01/642 3A3  OBST TOWER LGT (ASR 1297240) 613619.10N1494040.20W (0.6NM SSW 3A3)
                    539.0FT (188.0FT AGL) U/S 2501311459-2502151459
JNU     12/413 3AH  COM MOUNT EYAK REMOTE COM OUTLET 122.5 U/S 2412180545-2603221500EST
ENA     02/025 4A2  RWY 15/33 REDL U/S 2502021412-2503010400
ENA     01/278 4A2  RWY 15 PAPI U/S 2501151730-2503291500EST
ENA     11/333 4A2  RWY 33 PAPI U/S 2411200548-2510251500EST
ENA     02/026 4A2  TWY ALL EDGE LGT U/S 2502021414-2503010400
FAI     02/001 4AK  OBST TOWER LGT (ASR 1012612) 652821.00N1483951.00W (0.4NM WNW 4AK)
                    641.7FT (119.8FT AGL) U/S 2502010006-2502160006
ENA     11/077 4KA  RWY 16/34 IRREGULAR SFC 2411041932-2506012359
ENA     02/125 4KA  SVC AUTOMATED WX BCST SYSTEM NOT AVBL 2502061914-2503311500EST
ENA     02/124 4KA  SVC AUTOMATED WX BCST SYSTEM U/S 2502061854-2502281500
FAI     12/418 4ST  COM MURPHY DOME REMOTE COM OUTLET 122.3 U/S 2412051737-2506291500EST
JNU     01/061 5BB  COM WILLIAMS MOUNTAIN REMOTE COM OUTLET 122.55 U/S
                    2501040036-2512311500EST
HOM     10/037 5BL  AD AP SEAPLANE BASE CLSD 2410192105-2504151700
HOM     01/078 5BL  OBST TOWER LGT (ASR 1249758) 594450.70N1514412.50W (9.1NM WNW 5BL)
                    665.7FT (360.9FT AGL) U/S 2501140035-2502120035
KTN     12/053 5MN  COM HIGH MOUNTAIN REMOTE COM OUTLET 121.2 U/S DLY 0615-1515
                    2412230615-2502231515EST
ORT     11/016 6K8  AIRSPACE SEE ZAN 11/409 BLASTING 2411241600-2706290600
KTN     12/042 6SR  COM BOCA DE QUADRA REMOTE COM OUTLET 119.3 U/S
                    2412182016-2502221500EST
7AK     09/001 7AK  SVC AUTOMATED WX BCST SYSTEM U/S 2409280505-2504271500EST
FAI     01/301 95Z  OBST TOWER LGT (ASR 1244328) 645254.90N1465749.80W (13.1NM NNE 95Z)
                    1064.0FT (180.1FT AGL) U/S 2501241959-2502081959
ENA     12/070 9A3  RWY 27 RWY END ID LGT U/S 2412050705-2503231500EST
ILI     12/008 9K2  RWY 07 RWY END ID LGT U/S 2412050701-2503231500EST
ENA     01/277 A61  RWY 02 RWY END ID LGT U/S 2501151726-2503291500EST
ADK     01/018 ADK  AD AP ALL CLSD TO NON SKED ACFT EXC 2 HR PPR PRIMARY :
                    INNOCENT.DUSHKIN@ALASKA.GOV SECONDARY (907)-572-9900
                    2501152200-2505012359
ADK     01/031 ADK  RWY 23 PAPI HIGH INTST U/S 2501290749-2508311500EST
ADK     02/004 ADK  NAV DME NOT MNT 2502041730-2503231500EST
ADK     02/003 ADK  NAV ILS RWY 23 GP NOT MNT 2502032240-2505181500EST
ADK     02/001 ADK  NAV ILS RWY 23 LOC NOT MNT 2502032052-2503291500EST
ADK     01/025 ADK  NAV NDB NOT MNT 2501280911-2503301500EST
ADQ     02/058 ADQ  RWY 29 FICON 5/5/5 100 PCT WET OBS AT 2502061438.
                    2502061438-2502071438
ADQ     02/057 ADQ  RWY 01 FICON 5/5/5 100 PCT WET OBS AT 2502061438.
                    2502061438-2502071438
ADQ     02/056 ADQ  RWY 26 FICON 5/5/5 100 PCT WET OBS AT 2502061437.
                    2502061437-2502071437
ADQ     02/054 ADQ  RWY 01 RWY END ID LGT U/S 2502062100-2502070230
ADQ     02/053 ADQ  RWY 01 VASI U/S 2502062100-2502070230
ADQ     02/052 ADQ  RWY 29 VASI U/S 2502062100-2502070230
ADQ     02/051 ADQ  RWY 26 VASI U/S 2502062100-2502070230
ADQ     01/173 ADQ  RWY 26 RWY END ID LGT U/S 2501181615-2504261500EST
AFM     02/016 AFM  RWY 01 FICON 100 PCT 1/2IN DRY SN OVER COMPACTED SN OBS AT 2502061703.
                    2502061703-2502071703
AFM     02/015 AFM  RWY 19 FICON 100 PCT 1/2IN DRY SN OVER COMPACTED SN OBS AT 2502061702.
                    2502061702-2502071702
AFM     01/061 AFM  RWY 10/28 CLSD 2501250416-2505310416
AFM     12/062 AFM  SVC AUTOMATED WX BCST SYSTEM NOT AVBL 2412221906-2502231500EST
AFM     02/017 AFM  TWY ALL FICON 1/2IN DRY SN OVER COMPACTED SN OBS AT 2502061703.
                    2502061703-2502071703
```

```
AFM     02/018 AFM  APRON ALL FICON 1/2IN DRY SN OVER COMPACTED SN OBS AT 2502061704.
                    2502061704-2502071704
AJC     01/004 AJC  SVC AUTOMATED WX BCST SYSTEM NOT AVBL 2501091500-2504301500EST
TKA     01/287 AK8  OBST TOWER LGT (ASR 1303864) 621018.20N1500937.20W (8.9NM SSW AK8)
                    615.8FT (254.9FT AGL) U/S 2501311454-2502151454
AKA     12/005 AKA  COM GND COM OUTLET 122.15 U/S 2412091744-2502221500EST
AKA     01/002 AKA  SVC AUTOMATED WX BCST SYSTEM NOT AVBL 2501242018-2503291500EST
ENA     12/352 AKI  AD AP ABN U/S 2412171802-2502160100
ENA     01/589 AKI  OBST TOWER LGT (ASR 1245453) 605440.90N1611337.90W (0.5NM N AKI)
                    110.2FT (79.1FT AGL) U/S 2501280115-2502120115
AKN     02/045 AKN  RWY 12 FICON 5/5/5 100 PCT FROST OBS AT 2502061540.
                    2502061540-2502071540
AKN     02/044 AKN  RWY 36 FICON 5/5/5 100 PCT 1/8IN DRY SN OBS AT 2502061540.
                    2502061540-2502071540
AKN     02/024 AKN  RWY 12/30 CLSD FOR BAK-12 MAINT 2502121700-2502121900
AKN     12/093 AKN  RWY 12 BAK-12 ARST SYSTEM U/S 2412122345-2506122300
AKN     02/035 AKN  SVC TWR CLSD MNT CTAF 121.9 SAT SUN 0230-0500 2502090230-2503170500
AKN     02/034 AKN  SVC TWR CLSD MNT CTAF 121.9 SAT SUN 2100-2145 2502082100-2503162145
AKN     02/047 AKN  TWY B, C, D, E, G, K, M, N FICON 1/8IN DRY SN AND FROST OBS AT
                    2502061543. 2502061543-2502071543
AKN     02/046 AKN  TWY A FICON FROST OBS AT 2502061542. 2502061542-2502071542
AKN     02/048 AKN  APRON ALL FICON 1/8IN DRY SN OBS AT 2502061543. 2502061543-2502071543
AKW     11/001 AKW  NAV DME NOT MNT 2411090624-2503301500EST
ANC     02/089 ANC  RWY 33 FICON 5/5/5 100 PCT WET, 50 PCT FROST AND 50 PCT WET, 100 PCT
                    FROST OBS AT 2502061802. 2502061802-2502071802
ANC     02/088 ANC  RWY 07R FICON 5/5/5 25 PCT FROST AND 75 PCT WET, 25 PCT FROST AND 75
                    PCT WET, 100 PCT FROST OBS AT 2502061801. 2502061801-2502071801
ANC     02/087 ANC  RWY 07L FICON 5/5/5 50 PCT FROST AND 50 PCT WET OBS AT 2502061759.
                    2502061759-2502071759
ANC     02/067 ANC  RWY 25L PAPI U/S 2502072100-2502072230
ANC     02/026 ANC  RWY 25R PAPI U/S 2502030535-2502231500EST
ANC     01/322 ANC  RWY 15 1000FT BAR U/S 2501162230-2506302359EST
ANC     12/489 ANC  RWY 07L RAI LGT U/S 2412211642-2504271500EST
ANC     02/086 ANC  NAV ILS RWY 07L SPECIAL AUTH CAT II NA 2502111700-2502120100
ANC     02/085 ANC  NAV ILS RWY 07L LOC/GP/DME U/S 2502111700-2502120100
ANC     02/074 ANC  AIRSPACE PJE WI AN AREA DEFINED AS 5NM RADIUS OF TED286029 SFC-14000FT
                    2502072000-2502080100
ANC     12/495 ANC  SVC ATIS 135.5 BCST T/DP UNREL 2412211810-2502231500
ANC     02/081 ANC  TWY ALL FICON FROST AND PATCHY WET OBS AT 2502060917.
                    2502060918-2502070918
ANC     12/487 ANC  TWY J STOP BAR LGT U/S 2412211612-2503312359EST
ANC     02/080 ANC  APRON ALL FICON PATCHY FROST AND PATCHY WET OBS AT 2502060917.
                    2502060917-2502070917
ANI     02/045 ANI  AD AP ALL SFC WIP 2502061701-2502062200
ANI     02/047 ANI  RWY 11 FICON 5/5/5 100 PCT 1/8IN DRY SN OBS AT 2502061834.
                    2502061834-2502071834
ANI     02/049 ANI  TWY G, TURNAROUND FICON 1/2IN DRY SN OBS AT 2502061835.
                    2502061835-2502071835
ANI     02/048 ANI  TWY F FICON 1/4IN DRY SN OBS AT 2502061834. 2502061834-2502071834
ANI     02/046 ANI  APRON ALL FICON 1/4IN DRY SN OBS AT 2502061833. 2502061833-2502071833
ANN     01/002 ANN  NAV DME U/S 2501290754-2505041500EST
ANN     01/001 ANN  NAV ICK NDB U/S 2501020546-2512311500
ANV     02/017 ANV  RWY 17 FICON 100 PCT 1IN DRY SN OBS AT 2502061520.
                    2502061520-2502071520
ANV     01/093 ANV  RWY 35 PAPI U/S 2501290601-2505031500EST
ANV     12/048 ANV  NAV NDB U/S 2412221544-2512281500EST
ANV     01/011 ANV  COM REMOTE COM OUTLET 122.4 U/S 2501082040-2503301500EST
ANV     02/019 ANV  TWY ALL FICON 1IN DRY SN OBS AT 2502061522. 2502061522-2502071522
ANV     01/071 ANV  OBST TOWER LGT (ASR 1268264) 623832.80N1601101.30W (0.3NM SE ANV)
                    380.9FT (93.8FT AGL) U/S 2501232329-2502072329
ANV     02/018 ANV  APRON ALL FICON 1IN DRY SN OBS AT 2502061521. 2502061521-2502071521
AQH     02/001 AQH  AD AP ALL SFC WIP 2502040014-2502080200
AQH     01/004 AQH  COM REMOTE COM OUTLET 122.1 U/S 2501312137-2502281500EST
AQT     01/005 AQT  RWY 05 SEQUENCED FLG LGT U/S 2501211515-2507212111EST
AQT     01/004 AQT  RWY 23 PAPI U/S 2501211514-2507212111EST
AQT     12/004 AQT  COM REMOTE COM OUTLET 122.5 U/S 2412192356-2502231500EST
AQT     12/007 AQT  AIRSPACE BLASTING WI AN AREA DEFINED AS 1NM RADIUS
                    701409.24N1511755.32W (6.5NM W AQT AP) SFC-1000FT DLY 0300-0330
                    2501100300-2504250330
AQT     01/007 AQT  SVC AUTOMATED WX BCST SYSTEM NOT AVBL 2501220421-2503011500EST
```

```
ARC     09/005 ARC  RWY 20 PAPI U/S 2409271832-2506151500EST
ATK     01/012 ATK  SVC AUTOMATED WX BCST SYSTEM DP NOT AVBL 2501302253-2504261500EST
AKN     01/008 AUB  NAV NDB U/S 2501060315-2509141500EST
ENA     01/041 AUK  AD AP WINDCONE NORTH AND SOUTH LGT U/S
                    2501060559-2502282359
AWI     01/004 AWI  SVC AUTOMATED WX BCST SYSTEM NOT AVBL 2501091639-2503151500EST
BCV     01/005 BCV  OBST TOWER LGT (ASR 1284920) 612414.60N1492753.70W (1.4NM E BCV)
                    460.0FT (134.8FT AGL) U/S 2501311503-2502151503
BET     02/087 BET  AD AP RVR ALL U/S 2502062100-2502070100
BET     02/104 BET  RWY 19R ALS U/S 2502072200-2502080100
BET     02/103 BET  RWY 01L ALS U/S 2502071800-2502072100
BET     02/099 BET  RWY 19R FICON 5/5/5 100 PCT WET DEICED LIQUID 100FT WID REMAINDER ICE
                    OBS AT 2502061545. 2502061545-2502071545
BET     02/098 BET  RWY 30 FICON 100 PCT ICE OBS AT 2502061446. 2502061446-2502071446
BET     02/095 BET  RWY 19L FICON 1/1/1 100 PCT ICE OBS AT 2502061445.
                    2502061445-2502071445
BET     01/501 BET  RWY 01R PAPI U/S 2501291648-2503311500EST
BET     01/493 BET  RWY 19R VASI U/S 2501290533-2503221500EST
BET     01/322 BET  RWY 01L RAI LGT U/S 2501211051-2503151500EST
BET     12/223 BET  RWY 01L RVRT U/S 2412221711-2512281500EST
BET     12/222 BET  RWY 19R RVRR U/S 2412221708-2512281500EST
BET     02/092 BET  NAV VORTAC U/S 2502061700-2502070100EST
BET     02/082 BET  NAV ILS RWY 19R GP/DME U/S 2502061700-2502070400
BET     02/046 BET  NAV ILS RWY 19R DME NOT MNT 2502040002-2503291500EST
BET     01/205 BET  SVC PCL RWY 01L VASI U/S EXC HIGH INTST ON CONS
                    2501151724-2505241500EST
BET     02/100 BET  TWY ALL FICON ICE SANDED OBS AT 2502061546. 2502061546-2502071546
BET     02/101 BET  APRON ALL FICON ICE SANDED OBS AT 2502061548. 2502061548-2502071548
ENA     02/126 BGQ  AD AP LGT ALL U/S 2502061955-2502202000
ENA     02/084 BGQ  NAV VORTAC U/S 2502061800-2502070030
BIG     12/003 BIG  NAV TACAN U/S 2412130003-2503291500EST
BRW     01/001 BRW  AD AP CARIBOU ACT INCREASED 2501010030-2505010030EST
BRW     12/110 BRW  AD AP FOX ACT INCREASED 2412112030-2502282030
BRW     02/079 BRW  RWY 26 FICON 5/5/5 50 PCT FROST OBS AT 2502061525.
                    2502061528-2502071528
BRW     02/075 BRW  RWY 26 PAPI U/S 2502060304-2503061500EST
BRW     02/056 BRW  RWY 08 PAPI U/S 2502051228-2503301500EST
BRW     12/220 BRW  NAV ILS RWY 08 LOC/GP NOT MNT 2412211853-2506291500EST
BRW     09/001 BRW  NAV ILS RWY 08 DME NOT MNT 2409010150-2504271500EST
BRW     01/288 BRW  SVC AUTOMATED WX BCST SYSTEM NOT AVBL DLY 0700-1500
                    2502020700-2508021500EST
BRW     02/080 BRW  TWY ALL FICON FROST OBS AT 2502061525. 2502061528-2502071528
BRW     02/081 BRW  APRON ALL FICON COMPACTED SN 3IN DRIFTS OBS AT 2502061525.
                    2502061529-2502071529
BRW     12/105 BRW  APRON TXL A EAST SIDE IRREGULAR SFC
                    2412111524-2507041524EST
BTI     10/001 BTI  (U) RWY 25 PAPI U/S 2410091800-2502182111EST
BTI     08/001 BTI  RWY 07 PAPI U/S 2408161325-2502182111EST
BTT     02/024 BTT  RWY 20 FICON 100 PCT 1IN DRY SN OVER COMPACTED SN OBS AT 2502061430.
                    2502061430-2502071430
BTT     02/023 BTT  RWY 02 FICON 100 PCT 1IN DRY SN OVER COMPACTED SN OBS AT 2502061430.
                    2502061430-2502071430
BTT     01/130 BTT  RWY 14W/32W WATERLANE CLSD 2501232007-2504152359
BTT     01/038 BTT  RWY 02 ALS U/S 2501090407-2503021500EST
BTT     01/131 BTT  NAV VOR U/S 2501241238-2503021500EST
BTT     01/074 BTT  NAV VOR/DME NOT MNT 2501160228-2503301500EST
BTT     02/025 BTT  TWY ALL FICON 1IN DRY SN OVER COMPACTED SN OBS AT 2502061431.
                    2502061431-2502071431
BTT     02/026 BTT  APRON ALL FICON 1IN DRY SN OVER COMPACTED SN OBS AT 2502061431.
                    2502061431-2502071431
BVK     02/039 BVK  RWY 29 FICON 75 PCT 1/2IN DRY SN OVER COMPACTED SN OBS AT 2502061634.
                    2502061634-2502071634
BVK     02/038 BVK  RWY 11 FICON 75 PCT 1/2IN DRY SN OVER COMPACTED SN OBS AT 2502061634.
                    2502061634-2502071634
BVK     02/040 BVK  TWY ALL FICON 1/2IN DRY SN OVER COMPACTED SN OBS AT 2502061635.
                    2502061635-2502071635
BVK     02/041 BVK  APRON ALL FICON 1/2IN DRY SN OVER COMPACTED SN 24IN BERMS OBS AT
                    2502061636. 2502061636-2502071636
JNU     01/701 C05  SVC AUTOMATED WX BCST SYSTEM WX U/S 2501301754-2503311500EST
CDB     01/304 CDB  NAV TACAN U/S 2501310648-2503081500EST
```

```
CDV     02/094 CDV  AD AP RVR ALL U/S 2502122300-2502130200
CDV     02/096 CDV  RWY 09 FICON 5/5/5 30 PCT FROST OBS AT 2502061945.
                    2502061945-2502071945
CDV     02/099 CDV  TWY B FICON PATCHY ICE BA MEDIUM OBS AT 2502061947.
                    2502061947-2502071947
CDV     02/098 CDV  TWY D, L FICON PATCHY ICE AND COMPACTED SN SANDED BA MEDIUM OBS AT
                    2502061946. 2502061946-2502071946
CDV     02/097 CDV  TWY WEST TURNAROUND FICON PATCHY ICE AND COMPACTED SN SANDED BA MEDIUM
                    OBS AT 2502061946. 2502061946-2502071946
CDV     02/002 CDV  TWY C, D HOLD SIGNS U/S 2502010031-2502282359
CDV     02/001 CDV  TWY C, D, L LGTS U/S  2502010030-2502282359
CDV     01/599 CDV  OBST TOWER LGT (ASR 1275206) 602947.20N1452754.50W (0.5NM NNE CDV)
                    255.2FT (199.1FT AGL) U/S 2501311501-2502151501
CDV     02/100 CDV  APRON ALL FICON PATCHY ICE AND FROST OBS AT 2502061947.
                    2502061947-2502071947
FAI     02/629 CEM  RWY 26 FICON 100 PCT 1IN DRY SN OVER COMPACTED SN OBS AT 2502061743.
                    2502061743-2502071743
FAI     02/628 CEM  RWY 08 FICON 100 PCT 1IN DRY SN OVER COMPACTED SN OBS AT 2502061743.
                    2502061743-2502071743
FAI     02/630 CEM  TWY ALL FICON 1IN DRY SN OVER COMPACTED SN OBS AT 2502061744.
                    2502061744-2502071744
FAI     02/631 CEM  APRON ALL FICON 1IN DRY SN OVER COMPACTED SN OBS AT 2502061744.
                    2502061744-2502071744
ENA     12/440 CJX  SVC AUTOMATED WX BCST SYSTEM U/S 2412222034-2509282359
ORT     12/014 CKX  COM TAYLOR MOUNTAIN REMOTE COM OUTLET 121.35 U/S
                    2412151552-2505302359EST
WCR     12/003 CQR  NAV NDB U/S 2212091754-2508302359EST
PACZ    11/017 CZF  NAV NDB U/S 2411271714-2502282359
PACZ    11/016 CZF  SVC AUTOMATED WX BCST SYSTEM WIND GUST UNREL 2411271713-2502282359
FAI     01/740 D66  OBST TOWER LGT (ASR 1307200) 640144.70N1454413.10W (1.3NM S D66)
                    1448.8FT (272.0FT AGL) U/S 2501290636-2502130636
ENA     01/641 D71  OBST TOWER LGT (ASR 1236839) 613321.00N1495134.00W (1.2NM SSW D71)
                    343.8FT (190.0FT AGL) U/S 2501311457-2502151457
D76     02/028 D76  RWY 24 FICON 100 PCT COMPACTED SN OBS AT 2502061710.
                    2502061710-2502071710
D76     02/027 D76  RWY 06 FICON 100 PCT COMPACTED SN OBS AT 2502061710.
                    2502061710-2502071710
D76     01/141 D76  RWY 06 PAPI U/S 2501300129-2502282359
D76     02/029 D76  TWY ALL FICON COMPACTED SN OBS AT 2502061711. 2502061711-2502071711
D76     02/030 D76  APRON ALL FICON COMPACTED SN OBS AT 2502061711. 2502061711-2502071711
DEE     12/009 DEE  RWY 03 RWY END ID LGT U/S 2412222131-2507271500EST
DEE     12/008 DEE  RWY 03 PAPI U/S 2412212120-2503231500EST
DEE     12/007 DEE  SVC AUTOMATED WX BCST SYSTEM NOT AVBL 2412172103-2502221500EST
OTZ     02/153 DGG  RWY 03 FICON 4/4/4 60 PCT FROST SWEPT 100FT WID OBS AT 2502061633.
                    2502061633-2502071633
DLG     02/034 DLG  RWY 01/19 WIP INSPECTION 2502062108-2502072108
DLG     02/031 DLG  RWY 01 FICON 5/5/5 100 PCT FROST OBS AT 2502061649.
                    2502061649-2502070400
DLG     01/281 DLG  RWY 19 ALS U/S 2501251704-2502281500EST
DLG     12/118 DLG  RWY 19 VASI U/S 2412052214-2502221500EST
DLG     01/268 DLG  NAV VOR/DME NOT MNT 2501232228-2502281500EST
DLG     12/127 DLG  NAV LOC RWY 19 LOC NOT MNT 2412061812-2502221500EST
DLG     12/271 DLG  COM SEE AN5 10/092 KEMUK REMOTE COM OUTLET 2412171630-2505311500EST
DLG     11/229 DLG  SVC AUTOMATED WX BCST SYSTEM WIND UNREL 2411260645-2603281645EST
DLG     02/032 DLG  TWY ALL FICON COMPACTED SN OBS AT 2502061649. 2502061649-2502070400
DLG     02/033 DLG  APRON ALL FICON COMPACTED SN OBS AT 2502061649. 2502061649-2502070400
DUT     02/028 DUT  OBST CRANE (ASN UNKNOWN) 535508N1663426W (SE RWY 31)  (100FT AGL)
                    2502060012-2502090001
ENA     01/050 DUY  RWY 01/19 CLSD DLY 0400-1800 EXC 45MIN PPR 907-707-8553 OR
                    907-795-0286 2501070400-2502151800
BTT     10/028 EAV  NAV NDB U/S 2410241847-2510311400EST
PAED    02/001 EDF  RWY 16/34 CLSD 2402052042-2506012359
ENA     12/458 EEK  RWY 36 PAPI U/S 2412241801-2512281500EST
ENA     10/247 EEK  RWY 36 RWY END ID LGT U/S 2410312342-2503011500EST
EII     12/001 EII  RWY 12 RWY END ID LGT U/S 2412180515-2502231500EST
ELI     01/014 ELI  RWY 01/19 REDL U/S EXC LOW INTST ON CONS 2501272055-2502170100
ELI     02/001 ELI  COM REMOTE COM OUTLET 122.15 U/S 2502061615-2503011500EST
ELV     01/001 ELV  SVC WX REP NOT AVBL 2501022111-2504022359EST
ENA     02/114 ENA  RWY 20R FICON 5/5/5 75 PCT FROST OBS AT 2502061625.
                    2502061625-2502071625
```

```
ENA     12/469 ENA  RWY 02R/20L CLSD 2412242140-2505011500
ENA     10/093 ENA  RWY 02W/20W CLSD 2410211848-2505151700
ENA     05/117 ENA  RWY 20L PATTERN ALTITUDE 500FT AGL 2305182205-PERM
ENA     05/116 ENA  RWY 02R PATTERN ALTITUDE 500FT AGL 2305182205-PERM
ENA     12/436 ENA  NAV ILS RWY 20R DME NOT MNT 2412221851-2502231500EST
ENA     02/062 ENA  TWY J BTN TWY E AND TWY F EDGE LGT U/S 2502040012-2502070200
ENA     02/061 ENA  TWY A BTN TWY F AND TWY K EDGE LGT U/S 2502040010-2502070200
ENA     02/060 ENA  TWY G, E, K, A SIGNS LGT U/S 2502040009-2502070200
ENA     02/109 ENA  OBST POWERLINE MARKER BALLS MISSING 603300N1504358W (14NM E ENA VOR)
                    369FT (110FT AGL) 2502052246-2502192300
ENM     01/059 ENM  AD AP ABN U/S 2501311748-2502282359
ENM     01/005 ENM  AD AP WINDCONE LGT U/S 2501081821-2505011821
ENM     02/018 ENM  RWY 16 FICON 100 PCT 1/2IN DRY SN OBS AT 2502061646.
                    2502061646-2502071646
ENM     01/035 ENM  RWY 16 VASI U/S 2501211001-2503011500EST
ENM     12/029 ENM  RWY 34 VASI U/S 2412181736-2512311500EST
ENM     01/049 ENM  NAV VOR/DME U/S 2501240941-2503291500EST
ENM     01/055 ENM  SVC AUTOMATED WX BCST SYSTEM NOT AVBL 2501280023-2503291500EST
ENM     02/019 ENM  TWY ALL FICON 1/2IN DRY SN OBS AT 2502061646. 2502061646-2502071646
ENM     02/020 ENM  APRON ALL FICON 1/2IN DRY SN OBS AT 2502061646. 2502061646-2502071646
ENN     01/018 ENN  AD AP JET A AND 100LL FUEL NOT AVBL 2501311743-2502281743
ENN     02/002 ENN  NAV ICW NDB U/S 2502062039-2503291500
ENN     12/011 ENN  NAV TACAN AZM U/S 2412222100-2504271500EST
ENA     11/301 EWU  AD AP RELOCATED 604837.42N1642958.10W (8.5NM SE) 346FT 2211142108-PERM
FAI     02/607 FAI  AD AP ALL SFC WIP SN REMOVAL 2502061639-2502070830
FAI     02/643 FAI  RWY 20 SKI STRIP FICON 100 PCT 5IN DRY SN OVER COMPACTED SN OBS AT
                    2502062027. 2502062027-2502072027
FAI     02/642 FAI  RWY 20L FICON 5/5/5 25 PCT 1/8IN DRY SN AND 50 PCT FROST OBS AT
                    2502062026. 2502062026-2502072026
FAI     02/641 FAI  RWY 20R FICON 5/5/5 25 PCT 1/8IN DRY SN AND 50 PCT FROST SWEPT 120FT
                    WID REMAINDER 1/2IN DRY SN OVER COMPACTED SN OBS AT 2502062025.
                    2502062025-2502072025
FAI     10/391 FAI  RWY 02/20 SKI STRIP CLSD TO NON SKI EQUIP ACFT 2410311522-2505012000
FAI     10/042 FAI  RWY 02W/20W WATERLANE CLSD 2410081813-2505161600
FAI     01/763 FAI  NAV VOR U/S 2501290822-2503161500EST
FAI     12/033 FAI  COM SEE 4ST 12/418 MURPHY DOME REMOTE COM OUTLET
                    2412121124-2506291500EST
FAI     01/920 FAI  AIRSPACE UAS WI AN AREA DEFINED AS 645149N1475235.80W TO
                    645152N1475207W TO 645131N1475225.7W TO 645134.5N1475153.4W SFC-100FT
                    AGL DLY 1900-0100 2501301900-2502130100
FAI     02/624 FAI  TWY B BTN RWY 02L/20R AND TWY C FICON 1/8IN DRY SN OVER PATCHY
                    COMPACTED SN AND PATCHY ICE OBS AT 2502061648. 2502061648-2502071648
FAI     02/623 FAI  TWY A FICON 1/8IN DRY SN OVER PATCHY COMPACTED SN AND PATCHY ICE OBS
                    AT 2502061648. 2502061648-2502071648
FAI     02/622 FAI  TWY Q, R, S FICON 1/8IN DRY SN OVER PATCHY COMPACTED SN AND PATCHY ICE
                    BA MEDIUM OBS AT 2502061647. 2502061647-2502071647
FAI     02/620 FAI  TWY C BTN TWY Y AND APCH END RWY 02R FICON 1/8IN DRY SN OVER PATCHY
                    COMPACTED SN AND PATCHY ICE OBS AT 2502061647. 2502061647-2502071647
FAI     02/618 FAI  TWY D FICON 1/2IN DRY SN OVER COMPACTED SN OBS AT 2502061646.
                    2502061646-2502071646
FAI     02/617 FAI  TWY U, V, W FICON 4IN DRY SN OVER COMPACTED SN 6IN WINDROWS OBS AT
                    2502061646. 2502061646-2502071646
FAI     02/613 FAI  TWY H, M, N, TWY B BTN TWY A AND RWY 02L/20R FICON 1/4IN DRY SN OVER
                    PATCHY COMPACTED SN AND PATCHY ICE BA MEDIUM OBS AT 2502061645.
                    2502061645-2502071645
FAI     02/612 FAI  TWY F, G, P FICON 1/4IN DRY SN OVER PATCHY COMPACTED SN AND PATCHY ICE
                    BA MEDIUM OBS AT 2502061645. 2502061645-2502071645
FAI     02/610 FAI  TWY T FICON 1/2IN DRY SN OVER COMPACTED SN OBS AT 2502061644.
                    2502061644-2502071644
FAI     02/609 FAI  TWY C BTN TWY Y AND TWY W FICON 1/2IN DRY SN OVER COMPACTED SN OBS AT
                    2502061644. 2502061644-2502071644
FAI     12/612 FAI  TWY S TWY DIRECTION SIGN EAST SIDE BTN APCH END RWY 20L AND TWY C
                    MISSING 2412080551-2505300800
FAI     02/619 FAI  APRON EAST RAMP FICON 1/2IN DRY SN OVER COMPACTED SN 6IN WINDROWS OBS
                    AT 2502061646. 2502061646-2502071646
FAI     02/616 FAI  APRON SOUTH TERMINAL RAMP FICON 1/2IN DRY SN OVER COMPACTED SN OBS AT
                    2502061646. 2502061646-2502071646
FAI     02/615 FAI  APRON NORTH TERMINAL RAMP FICON 1/2IN DRY SN OVER COMPACTED SN OBS AT
                    2502061646. 2502061646-2502071646
FAI     02/614 FAI  APRON HVY CARGO RAMP FICON 1/4IN DRY SN OVER PATCHY COMPACTED SN AND
```

```
                  PATCHY ICE SWEPT 40FT WID 3IN WINDROWS REMAINDER 1/2IN DRY SN OVER
                  COMPACTED SN BA MEDIUM TO POOR OBS AT 2502061646.
                  2502061646-2502071646
OME      10/008 FDV  NAV NDB U/S 2310040808-2510031500EST
FAI      11/095 FRP  COM FROZEN CALF REMOTE COM OUTLET 121.1 U/S 2411141648-2506141500EST
FSP      01/010 FSP  RWY 23 RWY END ID LGT U/S 2501290825-2503301500EST
FSP      01/009 FSP  RWY 05 RWY END ID LGT U/S 2501290825-2503301500EST
FSP      12/012 FSP  RWY 05 PAPI U/S 2412221845-2503301500EST
FSP      12/003 FSP  RWY 23 PAPI U/S 2412122204-2503011500EST
ENA      12/052 FXW  COM FAREWELL REMOTE COM OUTLET 122.1 U/S 2412041558-2507041500EST
FYU      01/083 FYU  AD AP WINDCONE FOR RWY 22 U/S 2501291638-2502121638
FYU      08/001 FYU  AD AP JET A FUEL NOT ABVL 2408012340-2508022340EST
FYU      02/016 FYU  RWY 04 FICON 100 PCT 1IN DRY SN OVER COMPACTED SN OBS AT 2502061647.
                  2502061647-2502071647
FYU      02/015 FYU  RWY 22 FICON 100 PCT 1IN DRY SN OVER COMPACTED SN OBS AT 2502061646.
                  2502061646-2502071646
FYU      01/050 FYU  NAV TACAN U/S 2501211854-2507212111EST
FYU      08/011 FYU  NAV VOR U/S 2408292215-2509281500EST
FYU      02/014 FYU  SVC AUTOMATED WX BCST SYSTEM U/S 2502062200-2502062300
FYU      02/017 FYU  TWY ALL FICON 1IN DRY SN OVER COMPACTED SN OBS AT 2502061647.
                  2502061647-2502071647
FYU      02/018 FYU  APRON ALL FICON 1IN DRY SN OVER COMPACTED SN OBS AT 2502061647.
                  2502061647-2502071647
GAL      02/021 GAL  NAV VOR/DME NOT MNT 2502042100-2506141500EST
GAM      01/005 GAM  AD AP ABN U/S 2501011630-2503021630
GAM      01/029 GAM  RWY 16/34 REDL U/S EXC MED INTST ON CONS 2501150411-2502160411
GAM      05/008 GAM  NAV NDB U/S 2405080837-2508072359EST
GAM      10/001 GAM  SVC PCL RWY 16 VASI U/S EXC LOW INTST ON CONS 2410010510-2509271500EST
GBH      01/002 GBH  AD AP ALL SFC WIP SN REMOVAL DLY 1200-0300 2501131200-2502130300
ENA      11/075 GGV  RWY 15/33 IRREGULAR SFC 2411041932-2506012359
GKN      01/003 GKN  RWY 15L/33R S 1000FT IRREGULAR SFC UNEVEN PAVEMENT
                  2501032217-2512312217
GLV      02/006 GLV  RWY 21 FICON 100 PCT COMPACTED SN OBS AT 2502061711.
                  2502061711-2502071711
GST      02/034 GST  SVC AUTOMATED WX BCST SYSTEM 125.9 U/S 2502051854-2504251500
GST      01/087 GST  SVC PCL RWY 11 RWY END ID LGT LOW INTST U/S 2501092256-2506011500EST
HCA      02/016 HCA  RWY 02 FICON 100 PCT 1/2IN WET SN OBS AT 2502061713.
                  2502061713-2502071713
HCA      01/065 HCA  SVC AUTOMATED WX BCST SYSTEM WIND UNREL
                  2501300440-2505311500
HCA      02/017 HCA  TWY ALL FICON 1/2IN WET SN OBS AT 2502061713. 2502061713-2502071713
HCA      01/067 HCA  OBST TOWER LGT (ASR 1256774) 621203.90N1594654.00W (0.8NM NNW HCA)
                  689.0FT (142.1FT AGL) U/S 2501311056-2502151056
HCA      02/018 HCA  APRON ALL FICON 1/2IN WET SN OBS AT 2502061713. 2502061713-2502071713
OTZ      01/055 HHM  NAV NDB U/S 2501060234-2510261500EST
HLA      02/023 HLA  RWY 03 FICON 100 PCT COMPACTED SN OBS AT 2502061701.
                  2502061701-2502071701
HLA      02/022 HLA  RWY 21 FICON 100 PCT COMPACTED SN OBS AT 2502061700.
                  2502061700-2502071700
HLA      02/024 HLA  TWY ALL FICON COMPACTED SN OBS AT 2502061701. 2502061701-2502071701
HLA      02/025 HLA  APRON ALL FICON COMPACTED SN OBS AT 2502061702. 2502061702-2502071702
HNH      02/008 HNH  RWY 06 FICON 4/4/4 100 PCT COMPACTED SN OBS AT 2502061549.
                  2502061549-2502071549
HNH      01/034 HNH  RWY 06 PAPI U/S 2501290800-2505251500EST
HNH      12/010 HNH  SVC AUTOMATED WX BCST SYSTEM NOT AVBL 2412221714-2507271500EST
HNH      02/009 HNH  TWY ALL FICON PATCHY ICE OBS AT 2502061549. 2502061549-2502071549
HNH      02/010 HNH  APRON ALL FICON PATCHY ICE OBS AT 2502061549. 2502061549-2502071549
HNS      01/032 HNS  AD AP FIELD ELEVATION 29.5 FT 2201262148-PERM
HNS      01/034 HNS  RWY 26 RUNWAY END ELEVATION 26.4 FT 2201262152-PERM
HNS      01/033 HNS  RWY 08 RUNWAY END ELEVATION 29.5 FT 2201262151-PERM
HNS      01/006 HNS  RWY 08 RWY END ID LGT U/S 2501211010-2503011400EST
HOM      02/037 HOM  RWY 04 FICON 5/5/5 80 PCT FROST AND 20 PCT ICE OBS AT 2502061509.
                  2502061509-2502071509
HOM      01/104 HOM  RWY 22 ALS U/S 2501170104-2503311500
HOM      10/045 HOM  RWY 04/22 CHANGE TO 6701FT X 100FT 2410251600-PERM
HOM      02/038 HOM  TWY ALL FICON ICE SANDED OBS AT 2502061510. 2502061510-2502071510
HOM      12/167 HOM  TWY B SOUTH OF RWY 04/22 AND TWY C DIRECTIONAL SIGNS
                  NOT LGTD 2412201545-2504151500
HOM      12/166 HOM  TWY A AND TWY C SIGNS NOT LGTD 2412201543-2504151500
HOM      06/032 HOM  TWY D CLSD 2406281552-PERM
```

```
HOM     02/039 HOM  APRON ALL FICON ICE SANDED OBS AT 2502061510. 2502061510-2502071510
HPB     12/007 HPB  RWY 32 VASI U/S 2412202304-2512281500EST
HPB     12/006 HPB  RWY 14 VASI U/S 2412202303-2512281500EST
HPB     12/009 HPB  NAV VOR/DME NOT MNT 2412221807-2506291500EST
HPB     12/005 HPB  NAV VOR/DME U/S 2412092319-2504301500EST
HPB     12/008 HPB  COM REMOTE COM OUTLET 122.4 U/S 2412221629-2512281500EST
HPB     01/008 HPB  SVC AUTOMATED WX BCST SYSTEM CEILING U/S 2501280245-2503291500EST
HPB     08/008 HPB  SVC AUTOMATED WX BCST SYSTEM NOT AVBL 2408271059-2512311500EST
FAI     02/632 HUS  AD AP ALL SFC WIP SN REMOVAL 2502061831-2502062359
FAI     02/638 HUS  RWY 36 FICON 100 PCT 2IN DRY SN OVER COMPACTED SN OBS AT 2502061835.
                    2502061835-2502071835
FAI     02/637 HUS  RWY 18 FICON 100 PCT 2IN DRY SN OVER COMPACTED SN OBS AT 2502061835.
                    2502061835-2502071835
FAI     02/639 HUS  TWY ALL FICON 2IN DRY SN OVER COMPACTED SN OBS AT 2502061836.
                    2502061836-2502071836
FAI     02/640 HUS  APRON ALL FICON 2IN DRY SN OVER COMPACTED SN OBS AT 2502061836.
                    2502061836-2502071836
IAN     12/051 IAN  AD AP ABN NOT STD WHITE ONLY 2412182041-2503010900
IAN     01/025 IAN  SVC AUTOMATED WX BCST SYSTEM NOT AVBL 2501132023-2503291500EST
IGG     12/002 IGG  AD AP LGT ALL U/S 2412312247-2505010200
IGG     02/001 IGG  SVC AUTOMATED WX BCST SYSTEM U/S 2502040713-2503301500EST
ENA     11/076 IGT  RWY 03/21 IRREGULAR SFC 2411041942-2506012359
IIK     01/006 IIK  SVC AUTOMATED WX BCST SYSTEM NOT AVBL 2501241853-2503011500EST
ILI     11/001 ILI  AD AP SELF SERVE 100LL FUEL NOT AVBL CTC
                    907-571-2031 OR 907-310-9877 2411011638-2503311638
ILI     12/023 ILI  NAV DME U/S 2412110623-2601031500EST
ILI     11/002 ILI  TWY B CLSD 2411011745-2506011800
IWK     01/013 IWK  RWY 36 RWY END ID LGT U/S 2501290820-2505041500EST
IWK     10/009 IWK  SVC PCL RWY 36 PAPI LOW/HIGH INTST U/S
                    2410310424-2506302359
IWK     01/012 IWK  OBST TOWER LGT (ASR 1287662) 653658.80N1680522.90W (0.4NM SSE IWK)
                    100.4FT (74.1FT AGL) U/S 2501241720-2502081720
IYS     10/007 IYS  RWY 04 RWY END ID LGT U/S 2410301754-2504302111EST
IYS     08/006 IYS  RWY 04 PAPI U/S 2408161642-2610311500EST
IYS     08/002 IYS  RWY 22 RWY END ID LGT U/S 2408081339-2502072111EST
IYS     01/005 IYS  OBST TOWER NOT LGT (ASR UNKNOWN) 613729N1493514W (3NM NE IYS) 426.00FT
                    (99.00FT AGL) U/S 2501121655-2502261636
IYS     11/013 IYS  OBST CRANE (ASN UNKNOWN) 6136N14922W (5NM E IYS)  (140FT AGL) FLAGGED
                    AND NOT LGTD 2411221902-2509302359
JNU     01/364 JNU  NAV LOC TYPE DIRECTIONAL AID RWY 08 LOC/DME U/S 2501161822-2502282359
JNU     01/297 JNU  SVC WIND SYSTEM SHEEP MT U/S 2501132305-2503311500
JNU     02/069 JNU  TWY ALL FICON FROST SANDED BA GOOD TO MEDIUM OBS AT 2502061704.
                    2502061704-2502071704
JNU     01/561 JNU  OBST TOWER LGT (ASR 1242713) 582255.80N1343426.30W (1.7NM NNW JNU)
                    189.0FT (163.1FT AGL) U/S 2501251212-2502091212
JNU     01/162 JNU  OBST TOWER LGT (ASR 1028325) 581804.00N1342632.00W (5.4NM ESE JNU)
                    285.8FT (277.9FT AGL) U/S 2501062326-2504202359
JNU     02/068 JNU  APRON ALL FICON PATCHY ICE SANDED BA MEDIUM TO POOR OBS AT 2502061703.
                    2502061703-2502071703
JZZ     12/019 JZZ  COM SEE AN5 10/092 KEMUK MOUNTAIN REMOTE COM OUTLET 122.55 U/S
                    2412162315-2505311500EST
KAL     02/018 KAL  RWY 21 FICON 50 PCT 2IN DRY SN OVER ICE AND 50 PCT 2IN DRY SN OVER
                    COMPACTED SN OBS AT 2502061815. 2502061815-2502071815
KAL     02/017 KAL  RWY 03 FICON 50 PCT 2IN DRY SN OVER ICE AND 50 PCT 2IN DRY SN OVER
                    COMPACTED SN OBS AT 2502061815. 2502061815-2502071815
KAL     02/019 KAL  TWY ALL FICON 2IN DRY SN OVER ICE AND 2IN DRY SN OVER COMPACTED SN OBS
                    AT 2502061815. 2502061815-2502071815
KAL     02/020 KAL  APRON ALL FICON 2IN DRY SN OVER ICE AND 2IN DRY SN OVER COMPACTED SN
                    OBS AT 2502061815. 2502061815-2502071815
ENA     11/444 KDK  OBST TEMP TOWER (ASN 2024-WTW-11914-OE) 574747.80N1522450.54W (1.41NM
                    SW KDK) 772FT (197FT AGL) NOT LGTD 2411251858-2505152359
KFP     01/005 KFP  RWY 32 RWY END ID LGT U/S 2501290827-2506291500EST
KFP     12/001 KFP  SVC PCL RWY 14 RWY END ID LGT HIGH INTST U/S 2412192346-2506291500EST
KKA     01/034 KKA  AD AP ABN U/S 2501300401-2502070401
KKA     02/018 KKA  RWY 19 FICON 50 PCT 1/8IN DRY SN OBS AT 2502061638.
                    2502061638-2502071638
KKA     01/004 KKA  SVC AUTOMATED WX BCST SYSTEM NOT AVBL 2501120129-2503021500EST
KLG     12/005 KLG  RWY 25 PAPI U/S 2412212111-2503231500EST
KLG     01/016 KLG  SVC AUTOMATED WX BCST SYSTEM U/S 2501261952-2503291500EST
KLG     02/001 KLG  OBST TOWER LGT (ASR 1248710) 613346.60N1601900.50W (1.8NM NNE KLG)
```

```
                  1167.7FT (119.8FT AGL) U/S 2502041659-2502191659
KNW     01/006 KNW  RWY 32 PAPI U/S 2501100118-2502281500EST
KNW     12/019 KNW  RWY 14 PAPI U/S 2412222128-2512281500EST
KNW     12/018 KNW  RWY 32 RWY END ID LGT U/S 2412222125-2512281500EST
KSM     02/027 KSM  RWY 06 FICON 100 PCT 1/4IN DRY SN OBS AT 2502061844.
                    2502061844-2502071844
KSM     02/026 KSM  RWY 17 FICON 100 PCT 1/4IN DRY SN OBS AT 2502061844.
                    2502061844-2502071844
KSM     01/145 KSM  RWY 35 PAPI U/S 2501300137-2502282359
KSM     01/144 KSM  RWY 17 PAPI U/S 2501300136-2502282359
KSM     01/143 KSM  RWY 35 RWY END ID LGT U/S 2501300135-2502282359
KSM     12/144 KSM  RWY 17 ALS U/S 2312270710-2512311500EST
KSM     10/007 KSM  RWY 17 DECLARED DIST: TORA 6000FT TODA 6000FT ASDA 5600FT LDA 5600FT
                    2410032341-PERM
KSM     10/006 KSM  RWY 35 THR DISPLACED 400FT. DECLARED DIST: TORA 6000FT TODA 6000FT
                    ASDA 6000FT LDA 5600FT 2410032341-PERM
KSM     01/146 KSM  NAV LOC RWY 17 LOC/DME U/S 2501300139-2502282359
KSM     02/029 KSM  TWY ALL FICON 1/4IN WET SN OBS AT 2502061845. 2502061845-2502071845
KSM     02/028 KSM  APRON ALL FICON 1/4IN WET SN OBS AT 2502061845. 2502061845-2502071845
KTN     02/006 KTN  AD AP RVR ALL U/S 2502071900-2502072000
KTN     02/001 KTN  AD AP 100LL FUEL NOT AVBL 2502022010-2502092010
KTN     02/004 KTN  AIRSPACE NAVAL ACOUSTICS EXERCISE WI AN AREA DEFINED
                    AS 6NM RADIUS OF KTN325015 (BACK ISLAND NAVAL) SFC-3000FT
                    2502061500-2502160200
KTS     02/005 KTS  SVC AUTOMATED WX BCST SYSTEM U/S 2502062200-2502070100
KVL     02/005 KVL  RWY 12/30 LGT U/S 2502031729-2502171729
KVL     01/055 KVL  COM REMOTE COM OUTLET 122.55 U/S 2501260716-2503291500EST
KWT     01/001 KWT  RWY 18 RWY END ID LGT U/S 2501151717-2504261500
KWT     12/003 KWT  RWY 36 RWY END ID LGT U/S 2412212106-2506291500EST
FAI     02/600 KYU  RWY 25 FICON 100 PCT 2IN DRY SN OVER COMPACTED SN OBS AT 2502061510.
                    2502061510-2502071510
FAI     02/598 KYU  RWY 07 FICON 100 PCT 2IN DRY SN OVER COMPACTED SN OBS AT 2502061510.
                    2502061510-2502071510
FAI     01/056 KYU  RWY 07 RWY END ID LGT U/S 2501221915-2506301500EST
FAI     02/601 KYU  TWY ALL FICON 2IN DRY SN OVER COMPACTED SN OBS AT 2502061511.
                    2502061511-2502071511
FAI     02/602 KYU  APRON ALL FICON 2IN DRY SN OVER COMPACTED SN OBS AT 2502061511.
                    2502061511-2502071511
LHD     01/241 LHD  AD SEAPLANE BASE CLSD EXC SKI 2501300716-2503312359
LHD     02/049 LHD  RWY 32 FICON 50 PCT FROST OBS AT 2502060917. 2502060917-2502070917
LHD     02/047 LHD  TWY ALL FICON PATCHY ICE AND FROST OBS AT 2502060915.
                    2502060915-2502070915
LHD     02/002 LHD  TWY V PILOT CONTROLLED GATE U/S DLY 0300-1500 2502010300-2502081500
LHD     02/048 LHD  APRON ALL FICON PATCHY ICE AND FROST OBS AT 2502060916.
                    2502060916-2502070916
PALU    01/015 LUR  RWY 27 PAPI U/S 2501290432-2502080200
PALU    01/013 LUR  RWY 09 PAPI U/S 2501290429-2502080200
PALU    01/003 LUR  RWY 09/27 REDL U/S 2401012345-PERM
PALU    01/002 LUR  RWY 09/27 RTHL U/S 2401012345-PERM
PALU    01/004 LUR  APRON MAIN RAMP LGT ALL U/S 2401012345-PERM
MCG     02/021 MCG  RWY 05 FICON 100 PCT COMPACTED SN OBS AT 2502062115.
                    2502062115-2502072115
MCG     02/020 MCG  RWY 16 FICON 3/3/3 100 PCT COMPACTED SN SANDED 80FT WID OBS AT
                    2502062113. 2502062113-2502072113
MCG     02/019 MCG  NAV ILS RWY 16 LOC/DME U/S 2502102200-2502110300
MCG     02/022 MCG  TWY ALL FICON COMPACTED SN OBS AT 2502062116. 2502062116-2502072116
MCG     02/023 MCG  APRON ALL FICON COMPACTED SN OBS AT 2502062116. 2502062116-2502072116
MDM     02/015 MDM  RWY 07 FICON 100 PCT 1/2IN WET SN OBS AT 2502061708.
                    2502061708-2502071708
MDM     02/012 MDM  RWY 07 RWY END ID LGT U/S 2502061830-2502070130
MDM     02/013 MDM  SVC AUTOMATED WX BCST SYSTEM U/S 2502061830-2502070130
MDM     02/016 MDM  TWY ALL FICON 1/2IN WET SN OBS AT 2502061708. 2502061708-2502071708
MDM     02/017 MDM  APRON ALL FICON 1/2IN WET SN OBS AT 2502061708. 2502061708-2502071708
ENA     01/660 MFN  OBST TOWER LGT (ASR 1264310) 614400.20N1500224.70W (0.8NM NNE MFN)
                    463.9FT (109.9FT AGL) U/S 2501312021-2502152021
MHM     02/023 MHM  RWY 21 FICON 100 PCT 1IN DRY SN OVER COMPACTED SN OBS AT 2502052321.
                    2502052321-2502062321
MHM     02/022 MHM  RWY 03 FICON 100 PCT 1IN DRY SN OVER COMPACTED SN OBS AT 2502052321.
                    2502052321-2502062321
MHM     12/033 MHM  NAV NDB U/S 2412091546-2601031500EST
```

```
MHM     02/020 MHM  TWY ALL FICON 1IN DRY SN OVER COMPACTED SN OBS AT 2502052319.
                    2502052319-2502062319
MHM     02/021 MHM  APRON ALL FICON 1IN DRY SN OVER COMPACTED SN OBS AT 2502052319.
                    2502052319-2502062319
OME     02/004 MOS  NAV DME U/S 2502010948-2503301500EST
MOU     01/110 MOU  AD AP LGT ALL U/S 2501301623-2503010800
MOU     02/015 MOU  RWY 02 FICON 100 PCT 1IN WET SN OBS AT 2502061523.
                    2502061523-2502071523
MOU     02/016 MOU  TWY ALL FICON 1IN WET SN OBS AT 2502061523. 2502061523-2502071523
MOU     02/017 MOU  APRON ALL FICON 1IN WET SN OBS AT 2502061523. 2502061523-2502071523
MRI     02/017 MRI  AD AP SFC COND NOT REP 2502070130-2502101700
MRI     02/020 MRI  RWY 16 FICON 10 PCT 1/8IN DRY SN, 10 PCT 1/8IN DRY SN, 30 PCT 1/4IN
                    DRY SN OBS AT 2502061651. 2502061651-2502070130
MRI     02/019 MRI  RWY 25 FICON 10 PCT 1/4IN DRY SN, 10 PCT 1/4IN DRY SN, 30 PCT 1/4IN
                    DRY SN OBS AT 2502061650. 2502061650-2502070130
MRI     02/018 MRI  RWY 23 FICON 20 PCT 1/2IN DRY SN OVER ICE OBS AT 2502061649.
                    2502061649-2502070130
MRI     01/075 MRI  RWY 07 RWY END ID LGT U/S 2501210959-2502221500EST
MRI     01/115 MRI  SVC PCL RWY 16/34 REDL HIGH INTST U/S 2501300057-2502220130
MRI     01/074 MRI  SVC PCL RWY 25 RWY END ID LGT HIGH INTST U/S 2501201628-2504261500EST
MRI     02/021 MRI  TWY ALL FICON PATCHY 1/4IN DRY SN OVER ICE OBS AT 2502061652.
                    2502061652-2502070130
MRI     02/011 MRI  OBST CRANE (ASN UNKNOWN) 6111N14948W (2NM SE MRI)  (190FT AGL) FLAGGED
                    AND LGTD 2502042259-2702052359
MYU     01/002 MYU  RWY 24 VASI U/S 2401061125-2512311500EST
MYU     01/001 MYU  RWY 06 VASI U/S 2401061113-2512311500EST
FAI     02/604 NUL  RWY 21 FICON 100 PCT COMPACTED SN OBS AT 2502061545.
                    2502061545-2502071545
FAI     02/603 NUL  RWY 03 FICON 100 PCT COMPACTED SN OBS AT 2502061545.
                    2502061545-2502071545
FAI     02/605 NUL  TWY ALL FICON COMPACTED SN OBS AT 2502061546. 2502061546-2502071546
FAI     02/606 NUL  APRON ALL FICON COMPACTED SN OBS AT 2502061546. 2502061546-2502071546
OTZ     02/167 OBU  RWY 27 FICON 100 PCT 1IN DRY SN OVER COMPACTED SN OBS AT 2502061838.
                    2502061838-2502071838
OTZ     02/166 OBU  RWY 09 FICON 100 PCT 1IN DRY SN OVER COMPACTED SN OBS AT 2502061838.
                    2502061838-2502071838
OTZ     02/168 OBU  TWY ALL FICON 1IN DRY SN OVER COMPACTED SN OBS AT 2502061839.
                    2502061839-2502071839
OTZ     02/169 OBU  APRON ALL FICON 1IN DRY SN OVER COMPACTED SN OBS AT 2502061839.
                    2502061839-2502071839
ADQ     02/025 ODK  NAV DME U/S 2502031627-2509271500EST
ADQ     02/018 ODK  NAV VOR U/S 2502030850-2503081500EST
OME     01/368 OME  AD AP RWY 03 WINDCONE LGT U/S 2501270203-2502280200
OME     02/097 OME  RWY 28 FICON 3/3/3 100 PCT 1/4IN DRY SN SANDED 60FT WID AND SWEPT 80FT
                    WID OBS AT 2502061940. 2502061940-2502071940
OME     02/084 OME  RWY 03/21 CLSD 2502061516-2502071516
OME     02/082 OME  RWY 10 PAPI U/S 2502052227-2504261500EST
OME     02/089 OME  TWY E, F, G FICON COMPACTED SN OBS AT 2502061524.
                    2502061524-2502071524
OME     02/087 OME  TWY D, H, J CLSD 2502061519-2502071519
OME     01/417 OME  TWY J IRREGULAR SFC 2501311712-2505011712
OME     02/088 OME  APRON NORTH AND SOUTH FICON 1/8IN DRY SN OVER COMPACTED SN OBS AT
                    2502061520. 2502061520-2502071520
OOK     02/002 OOK  RWY 16 PAPI U/S 2502042018-2505311500EST
OOK     01/005 OOK  SVC AUTOMATED WX BCST SYSTEM NOT AVBL 2501280917-2506291500EST
OOK     02/001 OOK  OBST TOWER LGT (ASR 1066125) 603154.00N1650622.00W (0.8NM SSW OOK)
                    77.8FT (47.9FT AGL) U/S 2502010021-2502150021
WTK     12/005 OQK  NAV NDB U/S 2012291137-3012311500EST
WTK     12/004 OQK  NAV DME U/S 2012291108-3012312359EST
WTK     01/015 OQK  COM REMOTE COM OUTLET 122.4 U/S 2501230028-2506011500EST
ORT     12/004 ORT  AIRSPACE SEE ZAN 11/409 BLASTING 2412100134-2706290600
BET     11/111 OSE  NAV NDB U/S 2211100457-PERM
OTZ     02/171 OTZ  RWY 09 FICON 5/4/5 100 PCT FROST 3FT BERMS OBS AT 2502062116.
                    2502062116-2502072116
OTZ     02/156 OTZ  RWY 36 FICON 100 PCT COMPACTED SN PLOWED 80FT WID 3FT BERMS OBS AT
                    2502061649. 2502061649-2502071649
OTZ     02/155 OTZ  RWY 18 FICON 100 PCT COMPACTED SN PLOWED 80FT WID 3FT BERMS OBS AT
                    2502061649. 2502061649-2502071649
OTZ     02/083 OTZ  RWY 27 RWY END ID LGT U/S 2502040558-2503081500EST
OTZ     09/078 OTZ  RWY 09/27 SAFETY AREA NOT STD 2409242019-2503310800
```

```
OTZ     02/048 OTZ  NAV ILS RWY 09 LOC/DME U/S 2502030114-2503301500EST
OTZ     02/047 OTZ  NAV VOR/DME NOT MNT 2502030034-2503021500EST
OTZ     02/158 OTZ  TWY G CLSD 2502061651-2502131651
OTZ     02/157 OTZ  TWY ALL EXC G FICON COMPACTED SN 3FT BERMS OBS AT 2502061650.
                    2502061650-2502071650
OTZ     08/132 OTZ  OBST TOWER LGT (ASR UNKNOWN) 669013.00N1625644.00W (1.3NM NE OTZ)
                    (150FT AGL) U/S 2408230316-2508240316
OTZ     02/165 OTZ  APRON SOUTH FICON COMPACTED SN 3FT BERMS NUMEROUS 8FT SN PILES OBS AT
                    2502061708. 2502061708-2502071708
OTZ     02/164 OTZ  APRON NORTH APN CLSD 2502061658-2502071658
OTZ     02/163 OTZ  APRON GA APN CLSD 2502061657-2502131657
OTZ     02/160 OTZ  APRON EAST FICON COMPACTED SN 3FT BERMS NUMEROUS 8FT SN PILES OBS AT
                    2502061653. 2502061653-2502071653
OTZ     02/159 OTZ  APRON WEST APN CLSD 2502061651-2502131651
PAQ     02/013 PAQ  RWY 34 FICON 10 PCT COMPACTED SN OBS AT 2502061839.
                    2502061839-2502071839
PAQ     02/012 PAQ  RWY 10 FICON 20 PCT COMPACTED SN OBS AT 2502061839.
                    2502061839-2502071839
PAQ     12/002 PAQ  RWY 10/28 PCL U/S EXC MED INTST ON CONS 2412021932-2506012359
PAQ     12/001 PAQ  RWY 16/34 PCL U/S EXC MED INTST ON CONS 2412021957-2506012359
PAQ     02/014 PAQ  AIRSPACE UNMANNED ROCKET WI AN AREA DEFINED AS 1.0 NM RADIUS OF
                    (BGQ079026) SFC-5050FT 2502082100-2502090100
PAQ     02/011 PAQ  TWY ALL FICON PATCHY COMPACTED SN OBS AT 2502061838.
                    2502061838-2502071838
PAQ     11/005 PAQ  TWY N COMMISSIONED 2400FT X 50FT ASPH LGTD 2311031712-PERM
PAQ     08/007 PAQ  TWY H CLSD 2308041656-PERM
PAQ     05/007 PAQ  TWY L BTN RWY 10/28 AND TWY J CLSD 2305080800-PERM
PAQ     05/006 PAQ  TWY B BTN TWY A AND TWY J CLSD 2305080800-PERM
PAQ     02/010 PAQ  APRON ALL FICON PATCHY COMPACTED SN OBS AT 2502061838.
                    2502061838-2502071838
PASY    01/001 PASY SVC SEE PASY M0540/24 AUTOMATED WX BCST SYSTEM WIND UNREL
                    2501061715-2502132300
PBV     01/063 PBV  NAV SRI NDB U/S 2501221631-2505311500EST
PBV     01/043 PBV  SVC AUTOMATED WX BCST SYSTEM U/S 2501151813-2502151500EST
PTH     12/008 PDN  NAV NDB U/S 2412221549-2512281500EST
PTH     12/007 PDN  NAV DME U/S 2412180548-2603221500EST
PHO     07/026 PHO  RWY 01/19 CLSD 2407312023-PERM
PHO     07/021 PHO  RWY 03/21 COMMISSIONED 4000FT X 75FT ASPH. DECLARED DIST RWY 03 TORA
                    4000FT TODA 4000FT LDA 4000FT. RWY 21 TORA 4000FT TODA 4000FT LDA
                    4000FT. 2407261643-PERM
PHO     01/044 PHO  OBST ASOS TWR LGT U/S 2501212213-2512281600
PIZ     11/007 PIZ  NAV NDB U/S 2411061603-2508071500EST
PNP     12/005 PNP  AD AP LGT ALL U/S 2412122343-2505152300
PNP     12/004 PNP  SVC AUTOMATED WX BCST SYSTEM VIS/WX UNREL 2412081430-2502231500EST
PSG     11/033 PSG  RWY 05/23 SFC MARKING FADED 2411072245-2504302000EST
PSG     01/067 PSG  TWY A SFC MARKING NOT STD 2501081810-2504302000EST
PTH     02/003 PTH  RWY 24 VASI U/S 2502040203-2504011500EST
PTH     12/006 PTH  RWY 06 RWY END ID LGT U/S 2412180532-2505311500EST
PTU     02/003 PTU  SVC AUTOMATED WX BCST SYSTEM U/S 2502062000-2502070200
SCC     12/192 PVQ  NAV NDB U/S 2412180522-2602221500EST
KTN     02/002 RAM  COM RATZ MOUNTAIN REMOTE COM OUTLET 122.15 U/S DLY 0615-1515
                    2502030615-2503091515EST
RSH     02/003 RSH  AD AP ALL SFC WIP 2502061722-2502062300
RSH     02/004 RSH  RWY 18 FICON 100 PCT 1/2IN WET SN OBS AT 2502061723.
                    2502061723-2502071723
RSH     08/006 RSH  RWY 18 RWY END ID LGT U/S 2408271106-2512311500EST
RSH     08/005 RSH  RWY 36 RWY END ID LGT U/S 2408271105-2512311500EST
RSH     08/004 RSH  RWY 36 PAPI U/S 2408271105-2512311500EST
RSH     01/033 RSH  SVC AUTOMATED WX BCST SYSTEM NOT AVBL 2501261935-2503291500EST
SCC     02/072 SCC  AD AP ALL SFC WIP SN REMOVAL 2502061348-2502070330
SCC     02/073 SCC  RWY 24 FICON 5/5/5 30 PCT 1/8IN DRY SN OBS AT 2502061644.
                    2502061644-2502071644
SCC     01/106 SCC  NAV ILS RWY 06 LOC/GP NOT MNT 2501100543-2505041500EST
SCC     12/239 SCC  NAV DME U/S 2412221842-2502231500EST
SCC     12/229 SCC  NAV ILS RWY 06 DME NOT MNT 2412212115-2503301500EST
SCC     12/320 SCC  SVC DEADHORSE FSS CLSD LOCAL AP ADVISORY SER NOT AVBL TUE THU
                    1500-1700 2501010600-2502242359
SCC     12/319 SCC  SVC DEADHORSE FSS U/S CTC FAIRBANKS FSS AT 907-474-0137 TUE THU
                    1500-1700 2501010600-2502242359
SCC     02/074 SCC  TWY ALL FICON 1/8IN DRY SN OBS AT 2502061645. 2502061645-2502071645
```

```
SCC     01/301 SCC  TWY B SIGN U/S 2501230241-2504240241EST
SCC     02/075 SCC  APRON MAIN RAMP FICON 1/8IN DRY SN OVER COMPACTED SN OBS AT
                    2502061645. 2502061645-2502071645
ENA     02/054 SD1  OBST TOWER LGT (ASR 1002145) 603124.00N1510331.00W (1.9NM N SD1)
                    465.6FT (225.7FT AGL) U/S 2502031736-2502181736
SHG     02/038 SHG  RWY 10 FICON 100 PCT 1IN DRY SN OVER COMPACTED SN OBS AT 2502061711.
                    2502061711-2502071711
SHG     02/037 SHG  RWY 28 FICON 100 PCT 1IN DRY SN OVER COMPACTED SN OBS AT 2502061711.
                    2502061711-2502071711
SHG     02/039 SHG  TWY ALL FICON 1IN DRY SN OVER COMPACTED SN 2IN DRIFTS OBS AT
                    2502061712. 2502061712-2502071712
SHG     02/040 SHG  APRON ALL FICON 1IN DRY SN OVER COMPACTED SN OBS AT 2502061712.
                    2502061712-2502071712
SHH     11/007 SHH  RWY 23 VASI U/S 2411062159-2502221500EST
SHH     10/002 SHH  NAV NDB U/S 2310162202-2504171500EST
SHX     02/017 SHX  RWY 16 FICON 100 PCT 2IN DRY SN OBS AT 2502061842.
                    2502061842-2502071842
SHX     02/018 SHX  TWY ALL FICON 2IN DRY SN OBS AT 2502061843. 2502061843-2502071843
SHX     02/014 SHX  APRON ALL FICON 2IN DRY SN OBS AT 2502061841. 2502061841-2502071841
SIT     01/006 SIT  RWY 29 RWY END SFC MARKING NOT STD 2501021731-2504010759
SIT     12/237 SIT  RWY 11 RWY END ID LGT U/S 2412180647-2505311500EST
SIT     01/434 SIT  SVC SITKA FSS CLSD DLY 0320-0645 AND 1500-1740 2501301740-2503160645
SIT     01/270 SIT  SVC LOCAL AP ADVISORY NOT AVBL DLY 0320-1740 2501220320-2503161740
SIT     01/111 SIT  SVC AUTOMATED WX BCST SYSTEM ALTIMETER SETTING UNREL
                    2501110142-2503111500EST
SIT     01/007 SIT  TWY ALL SFC MARKING NOT STD 2501021733-2504010759
SIT     12/263 SIT  OBST CRANE (ASN ASN-2023-AAL-686-NRA)
                    57-03-08.51N135-21-51.40W  (105FT AGL) FLAGGED AND LGTD DLY 1500-0100
                    2412201743-2510310100
SIT     02/071 SIT  APRON ALL FICON ICE AND COMPACTED SN OBS AT 2502061311.
                    2502061311-2502071311
KSM     01/087 SMA  NAV NDB U/S 2501211007-2511011400EST
OME     02/094 SMK  AD AP ALL SFC WIP SN REMOVAL 2502061752-2502070300
OME     02/091 SMK  RWY 02 FICON 100 PCT 2IN DRY SN OBS AT 2502061704.
                    2502061704-2502071704
SNP     02/018 SNP  RWY 18 FICON 5/5/5 100 PCT WET OBS AT 2502061639.
                    2502061639-2502071639
SNP     01/092 SNP  NAV ILS RWY 36 GP U/S 2501290613-2503081500EST
SNP     01/071 SNP  NAV ILS RWY 36 GP NOT MNT 2501211803-2504261500
SNP     01/033 SNP  NAV LOC RWY 18 BC U/S 2501121049-2503021500
SNP     01/054 SNP  SVC PCL RWY 18/36 122.3 INTMT U/S 2501171722-2502162359
SNP     02/017 SNP  TWY ALL FICON WET OBS AT 2502061639. 2502061639-2502071639
SNP     02/016 SNP  APRON ALL FICON WET OBS AT 2502061639. 2502061639-2502071639
SNP     12/067 SPY  NAV NDB U/S 2412221626-2512281500EST
SVW     12/003 SQA  NAV DME U/S 2412170010-2512311500EST
SVW     08/001 SQA  NAV VOR U/S 2408271123-2512311500EST
SIT     12/236 SQM  NAV NDB U/S 2412180543-2511301500EST
ENA     12/309 SRV  RWY RWY 18/36 COND NOT MNT 2412142229-2505012359
SVA     02/013 SVA  AD AP WIP ALL SFC SN REMOVAL 2502061703-2502071703
SVA     02/014 SVA  RWY 05 FICON 40 PCT COMPACTED SN 6IN DRIFTS OBS AT 2502061939.
                    2502061939-2502071939
FAI     01/748 SVS  RWY 23 RWY END ID LGT U/S 2501290751-2507271500EST
FAI     01/476 SVS  RWY 05/23 REDL U/S 2501070229-2507271500EST
FAI     12/891 SVS  RWY 23 PAPI U/S 2412221552-2507271500EST
FAI     01/479 SVS  TWY ALL EDGE LGT U/S 2501070232-2507271500EST
PASV    01/001 SVW  NAV CRN NDB U/S 2501081715-2512312359
PASV    01/002 SVW  OBST TOWER LGT (ASR UNKNOWN) 610546N1553410W (SQA080002) (CRN) 127FT
                    (75 AGL) U/S 2501081716-2512312359
ENA     10/042 SXP  RWY 02 FST 300FT NARROW AND UNEVEN
                    2410101702-2510111702
ENA     12/487 SXP  APRON EAST APN CLSD 2412261822-2505010800EST
SXQ     01/001 SXQ  NAV OLT NDB U/S 2501060228-2506291500
TAL     11/077 TAL  RWY 07 VASI U/S 2411220309-2508031500EST
TAL     11/080 TAL  NAV VOR/DME U/S 2411220323-2508031500EST
TAL     11/078 TAL  NAV VOR/DME NOT MNT 2411220310-2508031500EST
TAL     11/098 TAL  OBST TOWER LGT (ASR UNKNOWN) 651739.00N152.00W (2.37NM E TAL) 90.0FT
                    AGL U/S 2411261812-2512251812
TKA     02/018 TKA  RWY 19 VASI U/S 2502031731-2503071500EST
TKA     02/011 TKA  RWY 01 VASI U/S 2502030533-2503301500EST
TKA     01/009 TKA  SVC AUTOMATED WX BCST SYSTEM CHANGED TO 907-621-7601
```

```
                  2501021651-PERM
PATL    08/001 TLJ  RWY 17 PAPI U/S 2308222138-PERM
ENA     02/001 TLT  OBST TOWER LGT (ASR 1247697) 610555.40N1605727.30W (1.2NM WNW TLT)
                    185.0FT (149.9FT AGL) U/S 2502010013-2502150013
PATC    02/007 TNC  AD AP ALL SFC WIP SN REMOVAL 2502061726-2502062300
TOG     12/018 TOG  NAV DME U/S 2412211512-2502231500EST
TOG     08/001 TOG  NAV NDB U/S 2408271053-2512311500EST
TOG     01/034 TOG  SVC AUTOMATED WX BCST SYSTEM WIND U/S 2501180522-2503011500EST
ORT     12/005 TSG  AIRSPACE SEE ZAN 11/409 BLASTING 2412100135-2706290600
TTW     11/001 TTW  RWY 04/22 CLSD 2411272308-2505012308
TTW     02/001 TTW  COM REMOTE COM OUTLET U/S 2502022233-2503071500EST
SVA     02/010 ULL  NAV VOR U/S 2502042223-2503291500EST
SVA     01/016 ULL  NAV VOR/DME NOT MNT 2501112139-2504051500EST
UNK     02/031 UNK  AD AP ALL SFC WIP SN REMOVAL 2502061710-2502070300
UNK     02/033 UNK  RWY 15 FICON 1/1/1 100 PCT ICE OBS AT 2502061900.
                    2502061900-2502071900
UNK     01/122 UNK  RWY 09/27 REDL U/S 2501301719-2503312359EST
UNK     12/056 UNK  RWY 33 VASI U/S 2412122021-2504261500EST
UNK     12/053 UNK  RWY 15 VASI U/S 2412110628-2504051500EST
UNK     12/060 UNK  NAV LOC RWY 15 LOC/DME NOT MNT 2412221909-2507271500EST
VAK     02/003 VAK  RWY 02 PAPI U/S 2402210637-2502221500EST
VAK     02/002 VAK  RWY 20 PAPI U/S 2402210637-2502221500EST
VAK     01/005 VAK  RWY 20 RWY END ID LGT U/S 2501290747-2507271500EST
VAK     11/002 VAK  RWY 02/20 IRREGULAR SFC 2411041932-2506012359
VAK     09/003 VAK  RWY 02 RWY END ID LGT U/S 2409270625-2503311500EST
VDZ     02/015 VDZ  RWY 06 1000FT BAR U/S 2502021741-2503291500EST
VDZ     01/305 VDZ  NAV LOC TYPE DIRECTIONAL AID DME NOT MNT 2501290907-2503291500EST
VDZ     01/035 VDZ  SVC AUTOMATED WX BCST SYSTEM NOT AVBL DLY 0700-1500
                    2501060700-2503081500EST
FAI     12/438 VEE  (U) RWY EDGE LGTS OBSC 2412162324-2502162324
FAI     02/634 WBQ  RWY 23 FICON 100 PCT 1IN DRY SN OVER COMPACTED SN OBS AT 2502061832.
                    2502061832-2502071832
FAI     02/633 WBQ  RWY 05 FICON 100 PCT 1IN DRY SN OVER COMPACTED SN OBS AT 2502061832.
                    2502061832-2502071832
FAI     02/635 WBQ  TWY ALL FICON 1IN DRY SN OVER COMPACTED SN OBS AT 2502061834.
                    2502061834-2502071834
FAI     02/636 WBQ  APRON ALL FICON 1IN DRY SN OVER COMPACTED SN OBS AT 2502061834.
                    2502061834-2502071834
WMO     02/021 WMO  RWY 15 FICON 100 PCT COMPACTED SN OBS AT 2502061732.
                    2502061732-2502071732
WMO     02/014 WMO  SVC AUTOMATED WX BCST SYSTEM NOT AVBL 2502042307-2505311500EST
WRG     01/109 WRG  RWY 28 RWY END ID LGT U/S 2501290543-2505101500EST
WRG     01/108 WRG  RWY 28 VASI U/S 2501290542-2505101500EST
WRG     02/007 WRG  AIRSPACE SEE FDC 05/0466 ZAN 91.137 LANDSLIDE MONITORING
                    2502061700-2502070300
WSN     01/002 WSN  RWY 13/31 NOW 2753FT X 60FT 2501312053-2505302359
WTK     02/004 WTK  SVC AUTOMATED WX BCST SYSTEM NOT AVBL 2502050731-2503301500EST
YAK     02/086 YAK  RWY 11 FICON DRY 80FT WID REMAINDER COMPACTED SN OBS AT 2502061927.
                    2502061927-2502071927
YAK     09/339 YAK  RWY 11 RAI LGT U/S 2409270651-2509281500EST
YAK     09/310 YAK  RWY 20 RWY END ID LGT U/S 2410011600-2505011600
YAK     09/309 YAK  RWY 20 PAPI U/S 2410011600-2505011600
YAK     09/308 YAK  RWY 02 RWY END ID LGT U/S 2410011600-2505011600
YAK     09/307 YAK  RWY 02 PAPI U/S 2410011600-2505011600
YAK     01/082 YAK  NAV VOR U/S 2401061129-2512311500EST
YAK     12/163 YAK  NAV VOR/DME NOT MNT 2412110616-2505311500EST
YAK     08/260 YAK  NAV DME BEYOND 20NM UNUSABLE 2408281301-2502282111EST
YAK     02/087 YAK  TWY ALL FICON 1/8IN DRY SN OVER COMPACTED SN OBS AT 2502061928.
                    2502061928-2502071928
YAK     02/088 YAK  APRON ALL FICON 1/8IN DRY SN OVER COMPACTED SN SANDED OBS AT
                    2502061928. 2502061928-2502071928
ENA     12/426 Z09  AD AP ALL LGT U/S 2412202043-2506012359
ENA     11/366 Z14  AD AP ALL SFC REFLECTIVE MARKERS REMOVED 2411210045-2504012359
ENA     01/620 Z40  OBST TOWER LGT (ASR 1256358) 612554.10N1495952.60W (5.0NM W Z40)
                    720.8FT (399.9FT AGL) U/S 2501291736-2502131736
ENA     11/365 Z55  AD AP ALL SFC REFLECTIVE MARKERS REMOVED 2411210045-2504012359
FAI     02/548 Z91  RWY 34 FICON 100 PCT COMPACTED SN OBS AT 2502052128.
                    2502052128-2502062128
FAI     02/547 Z91  RWY 16 FICON 100 PCT COMPACTED SN OBS AT 2502052128.
                    2502052128-2502062128
```

```
FAI     02/549 Z91  TWY ALL FICON COMPACTED SN OBS AT 2502052128. 2502052128-2502062128
FAI     02/550 Z91  APRON ALL FICON COMPACTED SN OBS AT 2502052128. 2502052128-2502062128

SUAW    02/964 ZAK  AIRSPACE W237H ACT SFC-FL200 2502062030-2502070430
SUAW    02/963 ZAK  AIRSPACE W237H ACT SFC-FL200 2502061930-2502070001
SUAW    02/962 ZAK  AIRSPACE W237J ACT SFC-FL230 2502062030-2502070430
SUAW    02/949 ZAK  AIRSPACE W291E ACT SFC-FL500 2502061400-2502071400
SUAW    02/206 ZAK  AIRSPACE W237H ACT FL210-FL270 2502062100-2502070500
CARF    02/227 ZAK  AIRSPACE IN ACCORDANCE WITH THE NATIONAL WINTER
                    SEASON OPS PLAN AND IN SUPPORT OF ATMOSPHERIC RIVERS RECON 2025,
                    THE NOAA G-IV, CALL SIGN NOAA49, WILL CONDUCT A WX SURVEILLANCE FLT
                    WI AN AREA DEFINED AS A LINE FM 265800N1610300W TO 280400N1614200W
                    TO 291000N1622200W TO 301700N1630200W TO 312200N1634400W TO
                    322800N1642700W TO 333400N1651100W TO 343900N1655600W TO
                    354400N1664200W TO 364800N1672900W TO 375200N1681700W TO
                    385600N1690800W TO 395900N1695900W TO 395900N1730000W TO
                    384700N1725700W TO 373400N1725400W TO 362100N1725100W TO
                    350800N1724900W TO 335500N1724600W TO 324300N1724300W TO
                    312900N1724100W TO 301700N1723800W TO 290400N1723600W TO
                    275100N1723400W TO 263800N1723100W TO 252500N1722900W TO
                    250800N1711300W TO 245000N1695800W TO 243100N1684300W TO
                    241100N1672800W. SFC-FL450. DROPSONDE RELEASES WILL BE CONDUCTED
                    ALONG THE TRACK AND WI THE AREA INDICATED. BCST ON  121.5/243.0 WILL
                    OCCUR PRIOR TO EACH RELEASE. THIS NOTICE IS FOR INFO PURPOSES AND IS
                    NOT INTENDED TO EXCLUDE THE USE OF THE AIRSPACE. FOR FURTHER INFO
                    PLEASE CTC STAN STOKES AT TEL 904-860-7848 OR
                    STANLEY.STOKES@NOAA.GOV
                    2502062000-2502070900
CARF    02/223 ZAK  AIRSPACE DCC TEQUILA GANNETT 25-1 AREA C STNR ALT
                    RESERVATION WI AN AREA DEFINED AS 343000N1231000W TO 343000N1240000W
                    TO 335000N1235000W TO 335300N1224700W TO POINT OF ORIGIN FL350-FL530
                    2502081630-2502082000
CARF    02/219 ZAK  AIRSPACE DCC TEQUILA GANNETT 25-1 AREA A STNR ALT
                    RESERVATION WI AN AREA DEFINED AS 351300N1233400W TO 334600N1223800W
                    TO 334500N1224500W TO 331300N1222400W TO 331500N1234500W TO
                    343000N1241500W TO POINT OF ORIGIN FL530-FL600 2502081630-2502090330
CARF    02/215 ZAK  AIRSPACE DCC TEQUILA AGAVE 25-1 AREA B STNR ALT
                    RESERVATION WI AN AREA DEFINED AS 400000N1382000W TO 404400N1371000W
                    TO 393100N1350000W TO 384800N1361000W TO POINT OF ORIGIN SFC-UNL
                    2502071900-2502080240
CARF    02/214 ZAK  AIRSPACE DCC TEQUILA CUDA 25-1 STNR ALT RESERVATION
                    WI AN AREA DEFINED AS 352500N1290000W TO 352500N1273000W TO
                    334500N1224500W TO 332000N1222500W TO 315000N1235000W TO
                    314000N1243000W TO 331500N1290000W TO POINT OF ORIGIN FL430-FL510
                    2502071700-2502080330
CARF    02/212 ZAK  AIRSPACE DCC TEQUILA GANNETT 25-1 AREA C STNR ALT
                    RESERVATION WI AN AREA DEFINED AS 343000N1231000W TO 343000N1240000W
                    TO 335000N1235000W TO 335300N1224700W TO POINT OF ORIGIN FL350-FL530
                    2502071630-2502072000
CARF    02/208 ZAK  AIRSPACE DCC TEQUILA GANNETT 25-1 AREA A STNR ALT
                    RESERVATION WI AN AREA DEFINED AS 351300N1233400W TO 334600N1223800W
                    TO 334500N1224500W TO 331300N1222400W TO 331500N1234500W TO
                    343000N1241500W TO POINT OF ORIGIN FL530-FL600 2502071630-2502080330
CARF    02/194 ZAK  AIRSPACE DCC KELLY THREE WEEK 1 ADD ON STNR ALT
                    RESERVATION WI AN AREA DEFINED AS 80NM RADIUS OF 342500N1293000W
                    SFC-FL230 2502071803-2502072103
CARF    02/193 ZAK  AIRSPACE DCC BRAVO THREE WEEK 1 ADD ON DAY FL230
                    STNR ALT RESERVATION WI AN AREA DEFINED AS 404000N1271000W TO
                    404000N1320000W TO 373000N1320000W TO 373000N1271000W TO POINT OF
                    ORIGIN SFC-FL230 2502071803-2502072103
CARF    02/188 ZAK  AIRSPACE DCC SENTRY ALOHA STNR ALT RESERVATION WI
                    AN AREA DEFINED AS 172600N1563000W TO 153300N1563000W TO
                    153300N1590100W TO 173200N1590100W TO 171300N1581500W TO
                    171000N1574500W TO 171000N1564800W TO POINT OF ORIGIN SFC-FL250
                    2502072300-2502080200
CARF    02/185 ZAK  AIRSPACE DCC TEQUILA SALT RUN GRANDE 25-1 STNR ALT
                    RESERVATION WI AN AREA DEFINED AS 344600N1244000W TO 351300N1233400W
                    TO 334700N1223800W TO 334500N1224500W TO 331300N1222400W TO
                    331500N1221900W TO 324400N1220100W TO 321300N1214300W TO
                    315400N1213400W TO 325400N1233300W TO POINT OF ORIGIN SFC-UNL
```

2502071630-2502080230
CARF 02/182 ZAK AIRSPACE DCC TEQUILA AGAVE 25-1 AREA B STNR ALT RESERVATION WI AN AREA DEFINED AS 400000N1382000W TO 404400N1371000W TO 393100N1350000W TO 384800N1361000W TO POINT OF ORIGIN SFC-UNL 2502081900-2502090240
CARF 02/178 ZAK AIRSPACE DCC TEQUILA AGAVE 25-1 AREA A STNR ALT RESERVATION WI AN AREA DEFINED AS 354700N1272500W TO 360600N1263500W TO 343500N1230800W TO 334800N1223800W TO 334600N1224500W TO 334000N1224100W TO 333600N1224400W TO 333600N1231200W TO POINT OF ORIGIN.
SFC-UNL
2502081900-2502090230
CARF 02/176 ZAK AIRSPACE DCC TEQUILA CUDA 25-1 STNR ALT RESERVATION WI AN AREA DEFINED AS 352500N1290000W TO 352500N1273000W TO 334500N1224500W TO 332000N1222500W TO 315000N1235000W TO 314000N1243000W TO 331500N1290000W TO POINT OF ORIGIN FL430-FL510 2502081700-2502090330
CARF 02/174 ZAK AIRSPACE DCC TEQUILA SALT RUN GRANDE 25-1 STNR ALT RESERVATION WI AN AREA DEFINED AS 344600N1244000W TO 351300N1233400W TO 334700N1223800W TO 334500N1224500W TO 331300N1222400W TO 331500N1221900W TO 324400N1220100W TO 321300N1214300W TO 315400N1213400W TO 325400N1233300W TO POINT OF ORIGIN SFC-UNL 2502081630-2502090230
CARF 02/168 ZAK AIRSPACE DCC KELLY THREE WEEK 2 STNR ALT RESERVATION WI AN AREA DEFINED AS 80NM RADIUS OF 342500N1293000W SFC-FL270
2502082109-2502090009
CARF 02/167 ZAK AIRSPACE DCC SIDESWORD STNR ALT RESERVATION WI AN AREA DEFINED AS 360900N1241100W TO 344800N1250400W TO 344000N1250400W TO 351300N1233500W TO POINT OF ORIGIN.
SFC-FL500
2502062230-2502062330
CARF 02/163 ZAK AIRSPACE DCC BRAVO THREE WEEK 1 ADD ON DAY STNR ALT RESERVATION WI AN AREA DEFINED AS 404000N1271000W TO 404000N1320000W TO 373000N1320000W TO 373000N1271000W TO POINT OF ORIGIN SFC-FL270 2502062149-2502070049
CARF 02/162 ZAK AIRSPACE DCC KELLY THREE WEEK 1 STNR ALT RESERVATION WI AN AREA DEFINED AS 80NM RADIUS OF 342500N1293000W SFC-FL270
2502062149-2502070049
CARF 02/141 ZAK AIRSPACE DCC SENTRY ALOHA STNR ALT RESERVATION WI AN AREA DEFINED AS 172600N1563000W TO 153300N1563000W TO 153300N1590100W TO 173200N1590100W TO 171300N1581500W TO 171000N1574500W TO 171000N1564800W TO POINT OF ORIGIN SFC-FL250 2502062300-2502070200
CARF 02/138 ZAK AIRSPACE DCC TEQUILA GANNETT 25-1 AREA A STNR ALT RESERVATION WI AN AREA DEFINED AS 351300N1233400W TO 334600N1223800W TO 334500N1224500W TO 331300N1222400W TO 331500N1234500W TO 343000N1241500W TO POINT OF ORIGIN FL530-FL600 2502061630-2502070330
CARF 02/135 ZAK AIRSPACE DCC TEQUILA SALT RUN GRANDE 25-1 STNR ALT RESERVATION WI AN AREA DEFINED AS 344600N1244000W TO 351300N1233400W TO 334700N1223800W TO 334500N1224500W TO 331300N1222400W TO 331500N1221900W TO 324400N1220100W TO 321300N1214300W TO 315400N1213400W TO 325400N1233300W TO POINT OF ORIGIN SFC-UNL 2502061630-2502070230
CARF 02/122 ZAK AIRSPACE DCC TEQUILA AGAVE 25-1 STNR ALT RESERVATION WI AN AREA DEFINED AS 354700N1272500W TO 360600N1263500W TO 343500N1230800W TO 334800N1223800W TO 334600N1224500W TO 334000N1224100W TO 333600N1224400W TO 333600N1231200W TO POINT OF ORIGIN SFC-UNL 2502071900-2502080230
ENA 02/110 ZAN COM BIG DELTA REMOTE COM A/G 135.3 U/S 2502092000-2502092200
ENA 12/363 ZAN COM WOODY ISLAND REMOTE COM A/G 132.65 U/S 2412180703-2507041500
ENA 11/282 ZAN COM WOODY ISLAND REMOTE COM A/G 273.55 U/S 2411162132-2507310759
SUAW 02/647 ZAN AIRSPACE LGT OUT/NIGHT VISION GOGGLE TRAINING FOX 1 MOA ACT 5000FT AGL UP TO BUT NOT INCLUDING FL180 2502061830-2502070500
SUAW 02/646 ZAN AIRSPACE LGT OUT/NIGHT VISION GOGGLE TRAINING EIELSON MOA ACT 100FT AGL UP TO BUT NOT INCLUDING FL180 2502061830-2502070500
SUAW 02/645 ZAN AIRSPACE LGT OUT/NIGHT VISION GOGGLE TRAINING FOX 2 MOA ACT 7000FT UP TO BUT NOT INCLUDING FL180 2502061830-2502070500
SUAW 02/644 ZAN AIRSPACE LGT OUT/NIGHT VISION GOGGLE TRAINING FOX 3 HIGH MOA ACT

```
                  5000FT AGL UP TO BUT NOT INCLUDING FL180 2502061830-2502070500
SUAW    02/643 ZAN  AIRSPACE LGT OUT/NIGHT VISION GOGGLE TRAINING PAXON HIGH MOA ACT
                  14000FT UP TO BUT NOT INCLUDING FL180 2502061830-2502070500
SUAW    02/641 ZAN  AIRSPACE LGT OUT/NIGHT VISION GOGGLE TRAINING FOX 3 LOW MOA ACT 500FT
                  AGL-4999FT AGL 2502061830-2502070500
SUAW    02/238 ZAN  AIRSPACE R2211 ACT SFC-FL310 2502070301-2502070500
SUAW    02/237 ZAN  AIRSPACE FOX 1 MOA ACT 5000FT AGL UP TO BUT NOT INCLUDING FL180
                  2502070301-2502070500
SUAW    02/236 ZAN  AIRSPACE FOX 2 MOA ACT 7000FT UP TO BUT NOT INCLUDING FL180
                  2502070301-2502070500
SUAW    02/235 ZAN  AIRSPACE FOX 3 HIGH MOA ACT 5000FT AGL UP TO BUT NOT INCLUDING FL180
                  2502070301-2502070500
SUAW    02/234 ZAN  AIRSPACE EIELSON MOA ACT 100FT AGL UP TO BUT NOT INCLUDING FL180
                  2502070301-2502070500
SUAW    02/233 ZAN  AIRSPACE PAXON HIGH MOA ACT 14000FT UP TO BUT NOT INCLUDING FL180
                  2502070301-2502070500
SUAW    02/232 ZAN  AIRSPACE YUKON 1 MOA ACT 100FT AGL UP TO BUT NOT INCLUDING FL180
                  2502070301-2502070500
SUAW    02/231 ZAN  AIRSPACE YUKON 2 MOA ACT 100FT AGL UP TO BUT NOT INCLUDING FL180
                  2502070301-2502070500
SUAW    02/200 ZAN  AIRSPACE YUKON 3A LOW MOA ACT 100FT AGL-9999FT 2502070001-2502070500
SUAW    02/199 ZAN  AIRSPACE YUKON 3 HIGH MOA ACT 10000FT UP TO BUT NOT INCLUDING FL180
                  2502070001-2502070500
SUAW    02/198 ZAN  AIRSPACE YUKON 4 MOA ACT 100FT AGL UP TO BUT NOT INCLUDING FL180
                  2502070001-2502070500
SUAW    02/138 ZAN  AIRSPACE YUKON 3A LOW MOA ACT 100FT AGL-9999FT 2502062031-2502062229
SUAW    02/111 ZAN  AIRSPACE R2202C ACT 10000FT-FL310 2502061830-2502070130
SUAW    02/110 ZAN  AIRSPACE FOX 3 LOW MOA ACT 500FT AGL-4999FT AGL 2502061830-2502070500
SUAW    02/108 ZAN  AIRSPACE R2202D ACT FL310-UNL 2502061830-2502070130
ENA     11/409 ZAN  AIRSPACE BLASTING WI AN AREA DEFINED AS 3NM RADIUS OF 631100N1425400W
                  (9NM SSE 6K8) SFC-1000FT AGL DLY 1600-0600 2411241600-2706290600
ENA     12/534 ZAN  SVC DEADHORSE FSS U/S CTC FAIRBANKS FSS AT 907-474-0137 TUE THU
                  1500-1700 2501010600-2502242359
ENA     12/533 ZAN  SVC DEADHORSE FSS CLSD LOCAL AP ADVISORY SER NOT AVBL TUE THU
                  1500-1700 2501010600-2502242359
CARF    02/229 ZAN  AIRSPACE DCC ON CORONET NORTH 709 MIL ACT ALONG THE
                  ROUTE FM RDFLG TO ORT 15000FT-FL180
                  2502061930-2502062123
CARF    02/187 ZAN  AIRSPACE DCC MICHELL (POKER FLAT) AREA 2 STNR ALT
                  RESERVATION WI AN AREA DEFINED AS 694100N1474500W TO 691300N1414800W
                  TO 671800N1440200W TO 675900N1490000W TO POINT OF ORIGIN SFC-UNL
                  2502070445-2502071415
CARF    02/186 ZAN  AIRSPACE DCC MICHELL (POKER FLAT) AREA 1 STNR ALT
                  RESERVATION WI AN AREA DEFINED AS 650100N1474300W TO 650700N1475200W
                  TO 651600N1474500W TO 652000N1472600W TO 651600N1471000W TO
                  650900N1470600W TO 650100N1471300W TO 645800N1472800W TO POINT OF
                  ORIGIN SFC-UNL 2502070445-2502071415
CARF    02/156 ZAN  AIRSPACE DCC MICHELL (POKER FLAT) AREA 2 STNR ALT
                  RESERVATION WI AN AREA DEFINED AS 694100N1474500W TO 691300N1414800W
                  TO 671800N1440200W TO 675900N1490000W TO POINT OF ORIGIN SFC-UNL
                  2502080445-2502081415
CARF    02/155 ZAN  AIRSPACE DCC MICHELL (POKER FLAT) AREA 1 STNR ALT
                  RESERVATION WI AN AREA DEFINED AS 650100N1474300W TO 650700N1475200W
                  TO 651600N1474500W TO 652000N1472600W TO 651600N1471000W TO
                  650900N1470600W TO 650100N1471300W TO 645800N1472800W TO POINT OF
                  ORIGIN SFC-UNL 2502080445-2502081415


TFR
FDC  4/9271 ZAN  PART 1 OF 3 AK..AIRSPACE CLEAR, AK..TEMPORARY FLIGHT
                 RESTRICTIONS.
                      THIS NOTAM REPLACES NOTAM 4/8064 DUE TO CHANGE IN LOCAL TIME.
                 PURSUANT TO 49 USC 40103(B)(3), THE FEDERAL AVIATION
                 ADMINISTRATION (FAA) CLASSIFIES THE AIRSPACE DEFINED IN THIS NOTAM
                 AS ~NTL DEFENSE AIRSPACE~. PILOTS WHO DO NOT ADHERE TO THE
                 FOLLOWING PROC MAY BE INTERCEPTED, DETAINED AND INTERVIEWED BY LAW
                 ENFORCEMENT/SECURITY PERSONNEL. ANY OF THE FOLLOWING ADDITIONAL
                 ACTIONS MAY ALSO BE TAKEN AGAINST A PILOT WHO DOES NOT COMPLY WITH
                 THE RQMNTS OR ANY SPECIAL INSTRUCTIONS OR PROC ANNOUNCED IN THIS
                 NOTAM:
```

A) THE FAA MAY TAKE ADMINISTRATIVE ACTION, INCLUDING IMPOSING CIVIL PENALTIES AND THE SUSPENSION OR REVOCATION OF AIRMEN CERTIFICATES; OR

B) THE UNITED STATES GOVERNMENT MAY PURSUE CRIMINAL CHARGES, INCLUDING CHARGES UNDER 49 USC SECTION 46307; OR

C) THE UNITED STATES GOVERNMENT MAY USE DEADLY FORCE AGAINST THE AIRBORNE ACFT, IF IT IS DETERMINED THAT THE ACFT POSES AN IMMINENT
2411271751-2503091300
END PART 1 OF 3

FDC 4/9271 ZAN PART 2 OF 3 AK..AIRSPACE CLEAR, AK..TEMPORARY FLIGHT SECURITY THREAT.

PURSUANT TO 14 CFR 99.7, SPECIAL SECURITY INSTRUCTIONS, ALL ACFT FLT OPS ARE PROHIBITED: WI AN AREA DEFINED AS 642448N1491602W (ENN184011.8) THEN CLOCKWISE ON A 4.8NM ARC CENTERED ON 642026N1491125W (ENN171015.3) TO 641958N1490024W (ENN153015.6) TO 641929N1490227W (ENN156016) THEN COUNTERCLOCKWISE ON A 4NM ARC CENTERED ON 642022N1491125W (ENN170015.4) TO 642356N1491530W (ENN182012.5) TO POINT OF ORIGIN 1000FT AGL-2600FT AGL EFFECTIVE IMMEDIATELY UNTIL 2503091300 UTC (0400 LOCAL 03/09/25) TUE, THU, SAT 1100-1300 (0200-0400 LOCAL).

EXC AS SPECIFIED BLW AND/OR UNLESS AUTH BY ATC:
1. THESE RESTRICTIONS EXCLUDE THAT PORTION OF AIRSPACE WHOLLY CONTAINED IN R-2206A THRU R-2206G WHEN ACTIVE.
2. ALL AIRCRAFT ENTERING OR EXITING THE TFR MUST BE ON A DISCRETE CODE ASSIGNED BY AN AIR TRAFFIC
2411271751-2503091300
END PART 2 OF 3

FDC 4/9271 ZAN PART 3 OF 3 AK..AIRSPACE CLEAR, AK..TEMPORARY FLIGHT CONTROL (ATC) FACILITY.
3. AIRCRAFT MUST BE SQUAWKING THE DISCRETE CODE AT ALL TIMES WHILE IN THE TFR.
4. ALL AIRCRAFT ENTERING OR EXITING THE TFR MUST REMAIN IN TWO-WAY RADIO COMMUNICATIONS WITH ATC.
5. ANCHORAGE /ZAN/ TEL 907-269-1103, IS THE FAA COORDINATION FACILITY.

2411271751-2503091300
END PART 3 OF 3

FDC 4/8063 ZAN PART 1 OF 4 AK..AIRSPACE CLEAR, AK..TEMPORARY FLIGHT RESTRICTIONS.
NOVEMBER 2 , 2024-MARCH 8 2025 LOCAL. PURSUANT TO 49 USC 40103(B)(3), THE FEDERAL AVIATION ADMINISTRATION (FAA) CLASSIFIES THE AIRSPACE DEFINED IN THIS NOTAM AS ~NTL DEFENSE AIRSPACE~. PILOTS WHO DO NOT ADHERE TO THE FOLLOWING PROC MAY BE INTERCEPTED, DETAINED AND INTERVIEWED BY LAW ENFORCEMENT/SECURITY PERSONNEL. ANY OF THE FOLLOWING ADDITIONAL ACTIONS MAY ALSO BE TAKEN AGAINST A PILOT WHO DOES NOT COMPLY WITH THE RQMNTS OR ANY SPECIAL INSTRUCTIONS OR PROC ANNOUNCED IN THIS NOTAM:
A) THE FAA MAY TAKE ADMINISTRATIVE ACTION, INCLUDING IMPOSING CIVIL PENALTIES AND THE SUSPENSION OR REVOCATION OF AIRMEN CERTIFICATES; OR
B) THE UNITED STATES GOVERNMENT MAY PURSUE CRIMINAL CHARGES, INCLUDING CHARGES UNDER 49 USC SECTION 46307; OR
C) THE UNITED STATES GOVERNMENT MAY USE DEADLY FORCE AGAINST THE AIRBORNE ACFT, IF IT IS DETERMINED THAT THE ACFT POSES AN IMMINENT SECURITY THREAT.
PURSUANT TO 14 CFR 99.7, SPECIAL SECURITY INSTRUCTIONS, ALL ACFT FLT OPS ARE PROHIBITED: WI AN AREA DEFINED AS 641410N1491401W (ENN170021.7) TO 641323N1491441W (ENN171022.5) THEN CLOCKWISE ON A
2411030201-2503090300
END PART 1 OF 4

FDC 4/8063 ZAN PART 2 OF 4 AK..AIRSPACE CLEAR, AK..TEMPORARY FLIGHT

3.8 NM ARC CENTERED ON 641653N1491756W (ENN177019.5) TO
641309N1491930W (ENN176023.3) TO 641359N1491755W (ENN174022.3)
THEN COUNTERCLOCKWISE ON A 3 NM ARC CENTERED ON 641655N1491641W
(ENN175019.3) TO THE POINT OF ORIGIN 1500FT AGL-FL360
EFFECTIVE 2411030201 UTC (1701 LOCAL 11/02/24) UNTIL 2503090300 UTC
(1800 LOCAL 03/08/25).

WI AN AREA DEFINED AS 641309N1491930W (ENN176023.3) THEN CLOCKWISE
ON A 3.8NM ARC CENTERED ON 641653N1491756W (ENN177019.5) TO
642008N1492230W (ENN186017.2) THEN CLOCKWISE ON A 4.8NM ARC
CENTERED ON 642026N1491125W (ENN171015.3) TO 642448N1491602W
(ENN184011.8) TO 642356N1491530W (ENN182012.5) THEN
COUNTERCLOCKWISE ON A 4NM ARC CENTERED ON 642022N1491125W
(ENN170015.4) TO 641927N1492022W (ENN183017.4) THEN
COUNTERCLOCKWISE ON A 3NM ARC CENTERED ON 641655N1491641W
(ENN175019.3) TO 641359N1491755W (ENN174022.3) TO THE POINT OF
ORIGIN 1000FT AGL-FL360
EFFECTIVE 2411030201 UTC (1701 LOCAL 11/02/24) UNTIL 2503090300 UTC
(1800 LOCAL 03/08/25).

2411030201-2503090300
END PART 2 OF 4

FDC 4/8063 ZAN PART 3 OF 4 AK..AIRSPACE CLEAR, AK..TEMPORARY FLIGHT
WI AN AREA DEFINED AS 642448N1491602W (ENN184011.8) THEN CLOCKWISE
ON A 4.8NM ARC CENTERED ON 642026N1491125W (ENN171015.3) TO
641958N1490024W (ENN153015.6) TO 641929N1490227W (ENN156016) THEN
COUNTERCLOCKWISE ON A 4NM ARC CENTERED ON 642022N1491125W
(ENN170015.4) TO 642356N1491530W (ENN182012.5) TO THE POINT OF
ORIGIN 2600FT MSL-FL360
EFFECTIVE 2411030201 UTC (1701 LOCAL 11/02/24) UNTIL 2503090300 UTC
(1800 LOCAL 03/08/25).

WI AN AREA DEFINED AS 641725N1491125W (ENN169018.3) TO
641410N1491401W (ENN170021.7) THEN CLOCKWISE ON A 3NM ARC
CENTERED ON 641655N1491641W (ENN175019.3) TO 641927N1492022W
(ENN183017.4) THEN CLOCKWISE ON A 4NM ARC CENTERED ON
642022N1491125W (ENN170015.4) TO 641929N1490227W (ENN156016) TO
THE POINT OF ORIGIN FL320-FL360
EFFECTIVE 2411030201 UTC (1701 LOCAL 11/02/24) UNTIL 2503090300 UTC
(1800 LOCAL 03/08/25).

2411030201-2503090300
END PART 3 OF 4

FDC 4/8063 ZAN PART 4 OF 4 AK..AIRSPACE CLEAR, AK..TEMPORARY FLIGHT
EXC AS SPECIFIED BLW AND/OR UNLESS AUTH BY ATC:
1. THESE RESTRICTIONS EXCLUDE THAT PORTION OF
AIRSPACE WHOLLY CONTAINED IN R-2206A THRU R-2206G
WHEN ACTIVE.
2. ALL AIRCRAFT ENTERING OR EXITING THE TFR MUST
BE ON A DISCRETE CODE ASSIGNED BY AN AIR TRAFFIC
CONTROL (ATC) FACILITY.
3. AIRCRAFT MUST BE SQUAWKING THE DISCRETE CODE AT
ALL TIMES WHILE IN THE TFR.
4. ALL AIRCRAFT ENTERING OR EXITING THE TFR MUST
REMAIN IN TWO-WAY RADIO COMMUNICATIONS WITH ATC.
5. ANCHORAGE /ZAN/ TEL 907-269-1103, IS THE FAA
COORDINATION FACILITY.

2411030201-2503090300
END PART 4 OF 4

FDC 2/8783 ZZZ PART 1 OF 2 SECURITY...SPECIAL SECURITY INSTRUCTIONS
(SSI) FOR
IDENTIFICATION OF CIVIL AIRCRAFT (ACFT) OPERATING INTO OR OUT OF THE
UNITED STATES, INTO, WITHIN (WI), OR ACROSS THE UNITED STATES
CONTIGUOUS AIR DEFENSE IDENTIFICATION ZONE (ADIZ). IN ADDITION TO
THE REQUIREMENTS PRESCRIBED IN 14 CFR PART 99.13, TRANSPONDER ON
REQUIREMENTS, THE FOLLOWING SPECIAL SECURITY REQUIREMENTS ARE IN
EFFECT, PURSUANT TO 14 CFR SECTION 99.7, SSI, AND AGREEMENT BETWEEN

THE FEDERAL AVIATION ADMINISTRATION (FAA), THE DEPARTMENT OF DEFENSE (DOD), AND THE DEPARTMENT OF HOMELAND SECURITY (DHS). THIS NOTAM CANCELS FDC NOTAM 0-9801, SSI FOR TRANSPONDER OPS OF CIVIL ACFT OPERATING INTO OR OUT OF THE UNITED STATES.

A. UNLESS OTHERWISE AUTH BY THE FAA, CIVIL ACFT OPERATING INTO OR OUT OF THE UNITED STATES ACROSS THE CONTIGUOUS U.S. ADIZ, INTO THE CONTIGUOUS U.S. ADIZ, OR WI THE CONTIGUOUS U.S. ADIZ, MUST BE EQUIPPED WITH AN OPERABLE RADAR BEACON (BCN) TRANSPONDER AND THAT TRANSPONDER MUST BE TURNED ON AND SET TO REPLY ON THE DISCRETE BCN CODE ASSIGNED BY AIR TRAFFIC CONTROL (ATC) OR ISSUED BY FLIGHT SERVICE (FSS). USE OF BCN CODE 1200 IS NOT AUTHORIZED. USE OF THE UAT ANONYMITY MODE IS NOT AUTHORIZED. THE RADAR BCN TRANSPONDER MUST
9-ATOR-HQ-IFOS@FAA.GOV. 2202281915-PERM
END PART 1 OF 2

FDC 2/8783 ZZZ PART 2 OF 2 SECURITY...SPECIAL SECURITY INSTRUCTIONS (SSI) FOR
HAVE ALT REPORTING CAPABILITY.

B. FOR AIR DEFENSE PURPOSES, AIRCRAFT EQUIPPED WITH AN OPERABLE 1090ES (DO-260B) ADS-B SYSTEM OPERATING OUTBOUND ACROSS THE CONTIGUOUS U.S. ADIZ MAY ALSO BE IDENTIFIED BY THE ICAO AIRCRAFT ADDRESS (OTHERWISE KNOWN AS THE AIRCRAFT MODE S CODE). THEREFORE, OUTBOUND AIRCRAFT USE OF A PRIVACY ICAO AIRCRAFT ADDRESS IS NOT AUTHORIZED.

C. OUTBOUND VFR AIRCRAFT OPERATORS NOT FILING AN AUTOMATED FLIGHT PLAN MUST CONTACT FSS TO RECEIVE A DISCRETE BEACON CODE.

D. ALL CIVIL ACFT THAT OPERATE IN ANY ADS-B OUT RULE AIRSPACE DESIGNATED BY 14 CFR 91.225 MUST MEET THE REQUIREMENTS OF THE ADS-B OUT RULE. NOTHING IN THIS NOTAM CHANGES OR ALTERS THOSE REQUIREMENTS IN ANY WAY.

E. IF YOU HAVE QUESTIONS REGARDING THIS SSI, CONTACT THE FAA AT
9-ATOR-HQ-IFOS@FAA.GOV. 2202281915-PERM
END PART 2 OF 2

FDC 1/5060 ZZZ SECURITY...SPECIAL SECURITY INSTRUCTIONS (SSI)
CONCERNING NATIONAL SECURITY AND REQUIREMENTS FOR CIVIL AND FOREIGN STATE ACFT OPS INTO, WI, OR ACROSS UNITED STATES TERRITORIAL AIRSPACE. IN ACCORDANCE WITH 14 CODE OF FEDERAL REGULATIONS (CFR) 99.7, SPECIAL SECURITY INSTRUCTIONS (SSI), AND 49 USC 40103 AND 41703, IN ADDITION TO THE REQUIREMENTS PRESCRIBED IN 14 CFR PART 99, SECURITY CONTROL OF AIR TRAFFIC, THE AERONAUTICAL INFORMATION PUBLICATION (AIP) (PART II. ENROUTE, ENR 1.12) AND AERONAUTICAL INFORMATION MANUAL (AIM) (CHAPTER 5, SECTION 6) PRESCRIBE THE SSI PROCEDURES FOR CIVIL AND FOREIGN STATE ACFT OPS INTO, WI, OR ACROSS UNITED STATES TERRITORIAL AIRSPACE.
2109291637-PERM

FDC 3/9568 FDC PART 1 OF 3 SECURITY..SPECIAL SECURITY INSTRUCTIONS FOR UNMANNED
AIRCRAFT SYSTEM (UAS) OPERATIONS IN THE VICINITY OF NAVAL BASE KITSAP AND NAVAL SUBMARINE BASE KINGS BAY. THIS NOTAM REPLACES NOTAM FDC 1/8373.

PURSUANT TO 49 U.S.C. SECTION 40103(B)(3), THE FAA CLASSIFIES THE AIRSPACE DEFINED IN THIS NOTAM AND IN FURTHER DETAIL BY THE FAA WEBSITE IDENTIFIED BELOW AS ~NATIONAL DEFENSE AIRSPACE~. UAS OPERATORS WHO DO NOT COMPLY WITH APPLICABLE AIRSPACE RESTRICTIONS ARE WARNED THAT PURSUANT TO 10 U.S.C. SECTION 130I AND 6 U.S.C. SECTION 124N, THE DEPARTMENT OF DEFENSE (DOD), DEPARTMENT OF HOMELAND SECURITY (DHS), OR THE DEPARTMENT OF JUSTICE (DOJ) MAY TAKE SECURITY ACTION THAT RESULTS IN THE INTERFERENCE, DISRUPTION, SEIZURE, DAMAGING, OR DESTRUCTION OF UNMANNED AIRCRAFT DEEMED TO POSE A CREDIBLE SAFETY OR SECURITY THREAT TO PROTECTED PERSONNEL, FACILITIES, OR ASSETS. THE DEPARTMENT OF DEFENSE (DOD) AND UNITED STATES COAST GUARD (USCG) MAY TAKE SECURITY ACTION THAT RESULTS IN THE INTERFERENCE, DISRUPTION, SEIZURE, DAMAGING, OR DESTRUCTION OF UNMANNED AIRCRAFT CONSIDERED TO POSE A SAFETY OR SECURITY THREAT TO PROTECTED DOD OR USCG ASSETS.

2310291430-2510291430
END PART 1 OF 3
FDC 3/9568 FDC PART 2 OF 3 SECURITY..SPECIAL SECURITY INSTRUCTIONS
FOR UNMANNED

PURSUANT TO 14 C.F.R. SECTION 99.7, SPECIAL SECURITY INSTRUCTIONS (SSI), ALL UNMANNED AIRCRAFT ARE PROHIBITED FROM FLYING WITHIN A STAND-OFF DISTANCE OF 3000FT LATERALLY FROM AND 1000FT ABOVE A UNITED STATES NAVY (USN) OR USCG OPERATED VESSEL WHEN OPERATING WITHIN THE DEFINED AIRSPACE. THE AIRSPACE IN WHICH UAS OPERATIONS MUST COMPLY WITH THIS SSI IS DEFINED AS THE AIRSPACE, SFC-2000FT MSL, GENERALLY OVERLYING: 1) THE PORTION THE HOOD CANAL AND STRAIT OF JUAN DE FUCA EXTENDING FROM NAVAL BASE KITSAP NEAR BREMERTON, WA, TO THE PACIFIC; AND 2) THE PORTION OF THE CUMBERLAND SOUND EXTENDING FROM NAVAL SUBMARINE BASE KINGS BAY NEAR ST. MARYS, GA, TO THE ATLANTIC. THE AIRSPACE IN WHICH THIS SSI APPLIES IS VISUALLY DEPICTED AND GEOSPATIALLY DEFINED ON THE FOLLOWING FAA WEBSITE: HTTPS://UDDS-FAA.OPENDATA.ARCGIS.COM.

UAS OPERATORS NEEDING TO OPERATE IN THE DEFINED AIRSPACE IN CLOSE PROXIMITY TO USN OR USCG VESSELS FOR OVERRIDING REASONS OF PUBLIC INTEREST OR NECESSITY (SUCH AS IN DIRECT SUPPORT OF AN ACTIVE NATIONAL DEFENSE, HOMELAND SECURITY, LAW ENFORCEMENT, FIREFIGHTING,
2310291430-2510291430
END PART 2 OF 3
FDC 3/9568 FDC PART 3 OF 3 SECURITY..SPECIAL SECURITY INSTRUCTIONS
FOR UNMANNED
SEARCH AND RESCUE, OR DISASTER RESPONSE MISSION) MUST COORDINATE AND OBTAIN ADVANCE AUTHORIZATION FROM THE APPROPRIATE DOD OR USCG POINT OF CONTACT IDENTIFIED IN THE FOLLOWING FAA WEBSITE: HTTPS://UDDS-FAA.OPENDATA.ARCGIS.COM. OPERATORS UNABLE TO SUCCESSFULLY COORDINATE WITH THESE DOD OR USCG POINTS OF CONTACT MAY CONTACT THE FAA SYSTEM OPERATIONS SUPPORT CENTER (SOSC) AT (202) 267-8276 FOR FURTHER ASSISTANCE.

IF YOU HAVE GENERAL QUESTIONS REGARDING UAS OPERATIONS, PLEASE REFER TO THE FOLLOWING FAA WEBSITE: WWW.FAA.GOV/UAS/CONTACT; OR CONTACT THE FAA VIA EMAIL AT UASHELP@FAA.GOV OR PHONE AT (844) FLY-MY-UA.

IF YOU HAVE QUESTIONS REGARDING THESE UAS SSI, PLEASE REF5ER TO THE FOLLOWING FAA WEBSITE:HTTPS://UDDS-FAA.OPENDATA.ARCGIS.COM; OR CONTACT THE FAAS SOSC AT (202)267-8276.
2310291430-2510291430
END PART 3 OF 3
FDC 3/6405 FDC PART 1 OF 3 SECURITY..SPECIAL SECURITY INSTRUCTIONS
FOR UNMANNED
AIRCRAFT SYSTEM (UAS) OPERATIONS WITHIN AND IN THE VICINITY OF AIRSPACE OVERLYING THE TERRITORIAL AND NAVIGABLE WATERS OF THE UNITED STATES OF AMERICA (USA).

PURSUANT TO 49 USC SECTION 40103(B)(3), THE FAA CLASSIFIES THE AIRSPACE DEFINED IN THIS NOTAM AND IN FURTHER DETAIL BY THE FAA WEBSITE IDENTIFIED BELOW AS ~NATIONAL DEFENSE AIRSPACE~. OPERATORS WHO DO NOT COMPLY WITH THE FOLLOWING PROCEDURES MAY FACE THE FOLLOWING ENFORCEMENT ACTIONS: THE UNITED STATES GOVERNMENT MAY PURSUE CRIMINAL CHARGES, INCLUDING CHARGES UNDER 49 USC SECTION 46307; AND THE FAA MAY TAKE ADMINISTRATIVE ACTION, INCLUDING IMPOSING CIVIL PENALTIES AND REVOKING FAA CERTIFICATES OR AUTHORIZATIONS TO OPERATE UNDER TITLE 49 USC SECTIONS 44709 AND 46301. IN ADDITION, PURSUANT TO 10 USC SECTION 130I, THE DEPARTMENT OF DEFENSE (DOD) MAY TAKE SECURITY ACTION THAT RESULTS IN THE INTERFERENCE, DISRUPTION, SEIZURE, DAMAGING, OR DESTRUCTION OF UNMANNED AIRCRAFT CONSIDERED TO POSE A SAFETY OR SECURITY THREAT TO PROTECTED DOD ASSETS.

2305201400-2505201400
END PART 1 OF 3
FDC 3/6405 FDC PART 2 OF 3 SECURITY..SPECIAL SECURITY INSTRUCTIONS
FOR UNMANNED
PURSUANT TO 14 CFR SECTION 99.7, SPECIAL SECURITY INSTRUCTIONS

(SSI), ALL UNMANNED AIRCRAFT ARE PROHIBITED FROM FLYING WITHIN A
STAND-OFF DISTANCE OF 3000FT LATERALLY AND 1000FT ABOVE ANY U.S.
NAVY (USN) VESSEL OPERATING, TRANSITING, OR AT PORT WITHIN THE
TERRITORIAL WATERS AND/OR NAVIGABLE WATERS OF THE USA.
THE AIRSPACE IN WHICH UAS OPERATIONS MUST COMPLY WITH THIS SSI IS
DEFINED AS THE AIRSPACE, SFC-2000FT MSL, ABOVE THE TERRITORIAL AND
NAVIGABLE WATERS OF THE USA, INCLUDING PORTS, ANCHORAGES AND
ADJACENT LAND.
THE TERRITORIAL WATERS OVER WHICH THIS SSI APPLIES ARE VISUALLY
DEPICTED AND GEOSPATIALLY DEFINED ON THE FOLLOWING FAA WEBSITE:
HTTPS://UDDS-FAA.OPENDATA.ARCGIS.COM.

NAVIGABLE WATERS OF THE USA ARE DEFINED BY 33 CFR PART 329.
ADDITIONAL SECURITY-RELATED UAS RESTRICTIONS ARE DEPICTED ON
HTTPS://UDDS-FAA.OPENDATA.ARCGIS.COM. UAS OPERATORS NEEDING TO
OPERATE IN THE DEFINED AIRSPACE IN CLOSE PROXIMITY TO USN VESSELS
OPERATING IN TERRITORIAL AND NAVIGABLE WATERS OF THE USA FOR
OVERRIDING REASONS OF PUBLIC INTEREST OR NECESSITY (SUCH AS IN
2305201400-2505201400
END PART 2 OF 3

FDC 3/6405 FDC PART 3 OF 3 SECURITY..SPECIAL SECURITY INSTRUCTIONS
FOR UNMANNED
DIRECT SUPPORT OF AN ACTIVE NATIONAL DEFENSE, HOMELAND SECURITY, LAW
ENFORCEMENT, FIREFIGHTING, SEARCH AND RESCUE, OR DISASTER RESPONSE
MISSION; OR COMMERCIAL ACTIVITY) MUST COORDINATE AND OBTAIN ADVANCE
AUTHORIZATION FROM THE APPROPRIATE DOD/USN POINT OF CONTACT
IDENTIFIED IN THE FOLLOWING FAA WEBSITE:
HTTPS://UDDS-FAA.OPENDATA.ARCGIS.COM.
OPERATORS UNABLE TO SUCCESSFULLY COORDINATE WITH THESE DOD OR USN
POINTS OF CONTACT MAY CONTACT THE FAA SYSTEM OPERATIONS SUPPORT
CENTER (SOSC) AT (202) 267-8276 FOR FURTHER ASSISTANCE.

IF YOU HAVE GENERAL QUESTIONS REGARDING UAS OPERATIONS, PLEASE REFER
TO WWW.FAA.GOV/UAS/CONTACT; OR CONTACT THE FAA VIA EMAIL AT
UASHELP@FAA.GOV OR PHONE AT (844) FLY-MY-UA. IF YOU HAVE QUESTIONS
REGARDING THIS UAS-SPECIFIC SSI, PLEASE REFER TO THE FOLLOWING FAA
WEBSITE: HTTPS://UDDS-FAA.OPENDATA.ARCGIS.COM; OR CONTACT THE FAA
SOSC AT (202) 267-8276.
2305201400-2505201400
END PART 3 OF 3

FDC 3/4452 FDC PART 1 OF 3 SECURITY SPECIAL SECURITY INSTRUCTIONS
FOR UNMANNED
AIRCRAFT SYSTEM (UAS) OPERATIONS IN THE VICINITY OF CAPE CANAVERAL
AND THE KENNEDY SPACE CENTER.
PURSUANT TO 49 U.S.C. SECTION 40103(B)(3), THE FAA CLASSIFIES THE
AIRSPACE DEFINED IN THIS NOTAM AND IN FURTHER DETAIL BY THE FAA
WEBSITE IDENTIFIED BELOW AS ~NATIONAL DEFENSE AIRSPACE~. UAS
OPERATORS WHO DO NOT COMPLY WITH APPLICABLE AIRSPACE RESTRICTIONS
ARE WARNED THAT PURSUANT TO 10 U.S.C. SECTION 130I AND 6 U.S.C.
SECTION 124N, THE DEPARTMENT OF DEFENSE (DOD), DEPARTMENT OF
HOMELAND SECURITY (DHS), OR THE DEPARTMENT OF JUSTICE (DOJ) MAY TAKE
SECURITY ACTION THAT RESULTS IN THE INTERFERENCE, DISRUPTION,
SEIZURE, DAMAGING, OR DESTRUCTION OF UNMANNED AIRCRAFT DEEMED TO
POSE A CREDIBLE SAFETY OR SECURITY THREAT TO PROTECTED PERSONNEL,
FACILITIES, OR ASSETS. THE DEPARTMENT OF DEFENSE (DOD) MAY TAKE
SECURITY ACTION THAT RESULTS IN THE INTERFERENCE, DISRUPTION,
SEIZURE, DAMAGING, OR DESTRUCTION OF UNMANNED AIRCRAFT CONSIDERED TO
POSE A SAFETY OR SECURITY THREAT TO PROTECTED NATIONAL SECURITY
ASSETS.
PURSUANT TO 14 C.F.R. SECTION 99.7, SPECIAL SECURITY (SSI), ALL
UNMANNED AIRCRAFT ARE PROHIBITED FROM FLYING WITHIN RESTRICTED AREA
2303080040-2503010500
END PART 1 OF 3

FDC 3/4452 FDC PART 2 OF 3 SECURITY SPECIAL SECURITY INSTRUCTIONS
FOR UNMANNED
R-2932. THE AIRSPACE IN WHICH UAS OPERATIONS MUST COMPLY WITH THIS
SSI IS DEFINED AS THE AIRSPACE, SFC-5000FT MSL, GENERALLY OVERLYING:
CAPE CANAVERAL AND THE KENNEDY SPACE CENTER TO EXTEND INTO THE
ATLANTIC. THE AIRSPACE IN WHICH THIS SSI APPLIES IS VISUALLY
DEPICTED AND GEOSPATIALLY DEFINED ON THE FOLLOWING FAA WEBSITE:

HTTPS://UDDS-FAA.OPENDATA.ARCGIS.COM.
UAS OPERATORS NEEDING TO OPERATE IN THE DEFINED AIRSPACE FOR
OVERRIDING REASONS OF PUBLIC INTEREST OR NECESSITY (SUCH AS IN
DIRECT SUPPORT OF AN ACTIVE NATIONAL DEFENSE, HOMELAND SECURITY, LAW
ENFORCEMENT, FIREFIGHTING, SEARCH AND RESCUE, OR DISASTER RESPONSE
MISSION) MUST COORDINATE AND OBTAIN ADVANCE AUTHORIZATION FROM THE
APPROPRIATE DOD POINT OF CONTACT IDENTIFIED IN THE FOLLOWING FAA
WEBSITE: UNMANNED HTTPS://UDDS-FAA.OPENDATA.ARCGIS.COM. OPERATORS
UNABLE TO SUCCESSFULLY COORDINATE WITH THESE DOD POINTS OF CONTACT
MAY CONTACT THE FAA SYSTEM OPERATIONS SUPPORT CENTER (SOSC) AT (202)
267-8276 FOR FURTHER ASSISTANCE.
IF YOU HAVE GENERAL QUESTIONS REGARDING UAS OPERATIONS, PLEASE REFER
TO THE FOLLOWING FAA WEBSITE: WWW.FAA.GOV/UAS/CONTACT; OR CONTACT
THE FAA VIA EMAIL AT UASHELP@FAA.GOV OR PHONE AT (844) FLY-MY-UA.
2303080040-2503010500
END PART 2 OF 3

FDC 3/4452 FDC PART 3 OF 3 SECURITY SPECIAL SECURITY INSTRUCTIONS
FOR UNMANNED
IF YOU HAVE QUESTIONS REGARDING THIS UAS SSI, PLEASE REFER TO THE
FOLLOWING FAA WEBSITE:HTTPS://UDDS-FAA.OPENDATA.ARCGIS.COM; OR
CONTACT THE FAAS SOSC AT (202)267-8276.
2303080040-2503010500
END PART 3 OF 3

FDC 3/2496 FDC PART 1 OF 4 SECURITY..SPECIAL SECURITY INSTRUCTIONS
FOR UNMANNED
AIRCRAFT SYSTEM (UAS) OPERATIONS FOR MULTIPLE LOCATIONS NATIONWIDE.
THIS NOTAM REPLACES NOTAM FDC 1/0488 TO PROVIDE UPDATED
INSTRUCTIONS.
PURSUANT TO 49 U.S.C. SECTION 40103(B)(3), THE FAA CLASSIFIES THE
AIRSPACE DEFINED IN THIS NOTAM AND IN FURTHER DETAIL AT THE FAA
WEBSITE IDENTIFIED BELOW AS ~NATIONAL DEFENSE AIRSPACE~. OPERATORS
WHO DO NOT COMPLY WITH THE FOLLOWING PROCEDURES MAY FACE THE
FOLLOWING ENFORCEMENT ACTIONS: THE UNITED STATES GOVERNMENT MAY
PURSUE CRIMINAL CHARGES, INCLUDING CHARGES UNDER 49 U.S.C. SECTION
46307; AND THE FAA MAY TAKE ADMINISTRATIVE ACTION, INCLUDING
IMPOSING CIVIL PENALTIES AND REVOKING FAA CERTIFICATES OR
AUTHORIZATIONS TO OPERATE UNDER TITLE 49 U.S.C. SECTIONS 44709 AND
46301.
IN ADDITION, PURSUANT TO 10 U.S.C. SECTION 130I, 50 U.S.C. SECTION
2661, AND 6 U.S.C. SECTION 124N, THE DEPARTMENT OF DEFENSE (DOD),
DEPARTMENT OF ENERGY (DOE), DEPARTMENT OF HOMELAND SECURITY (DHS),
OR DEPARTMENT OF JUSTICE (DOJ), RESPECTIVELY , MAY TAKE SECURITY
ACTION AT OR IN THE VICINITY OF SPECIFIC LOCATIONS PRE-COORDINATED
WITH THE FAA WITHIN A SUBSET OF THE DEFINED AIRSPACE, OR IN
2309021159-2509011159
END PART 1 OF 4

FDC 3/2496 FDC PART 2 OF 4 SECURITY..SPECIAL SECURITY INSTRUCTIONS
FOR UNMANNED
RESTRICTED OR PROHIBITED AIRSPACE ADJACENT TO SUCH LOCATIONS, THAT
RESULTS IN THE INTERFERENCE, DISRUPTION, SEIZURE, DAMAGING, OR
DESTRUCTION OF UNMANNED AIRCRAFT CONSIDERED TO POSE A SAFETY OR
SECURITY THREAT TO FACILITIES OR ASSETS.
PURSUANT TO 14 C.F.R. SECTION 99.7, SPECIAL SECURITY INSTRUCTIONS
(SSI), ALL UAS FLIGHT OPERATIONS ARE PROHIBITED: WITHIN THE DEFINED
AIRSPACE OVER SELECT NATIONAL SECURITY SENSITIVE LOCATIONS EXCEPT AS
PROVIDED FOR BELOW.
REFER TO THE FOLLOWING FAA WEBSITE:
HTTPS://UDDS-FAA.OPENDATA.ARCGIS.COM FOR:
A LIST OF THESE SELECTED LOCATIONS AND FACILITIES, AND VISUAL
DEPICTIONS, ALTITUDES, AND GEOSPATIAL DEFINITIONS OF THE OVERLYING
AIRSPACE IN WHICH UAS OPERATIONS ARE PROHIBITED;
A LIST OF A SPECIFIC SUBSET OF LOCATIONS AND FACILITIES, AND VISUAL
DEPICTIONS, ALTITUDES, AND GEOSPATIAL DEFINITIONS OF THE OVERLYING
AIRSPACE IN WHICH NON-COMPLIANT UAS OPERATIONS MAY BE SUBJECT TO THE
SECURITY ACTION CITED ABOVE;
DESIGNATED FACILITY CONTACTS, WHICH MAY BE CONTACTED BY UAS
OPERATORS NEEDING TO OPERATE IN THE DEFINED AIRSPACE FOR OVERRIDING
2309021159-2509011159
END PART 2 OF 4

FDC 3/2496 FDC PART 3 OF 4 SECURITY..SPECIAL SECURITY INSTRUCTIONS

FOR UNMANNED
REASONS OF PUBLIC INTEREST OR NECESSITY (SUCH AS IN DIRECT SUPPORT
OF AN ACTIVE NATIONAL DEFENSE, HOMELAND SECURITY, LAW ENFORCEMENT,
FIREFIGHTING, SEARCH AND RESCUE, OR DISASTER RESPONSE MISSION; OR
COMMERCIAL ACTIVITY);
AND OTHER IMPORTANT INFORMATION, INCLUDING THE TIMES IN WHICH THE
SSI ARE IN EFFECT.
THE SSI APPLIED TO THE DEFINED AIRSPACE ARE CONTINUOUS UNLESS
OTHERWISE INDICATED BY THE FAA~S UDDS WEBSITE. SOME SSI ARE ONLY IN
EFFECT DURING RECURRING INTERMITTENT PERIODS SPECIFIED BY THE FAA IN
THE UDDS WEBSITE. OPERATORS ARE URGED TO CHECK THIS FAA WEBSITE
FREQUENTLY BEFORE AND DURING UAS FLIGHTS, ESPECIALLY WHEN OPERATING
IN THE VICINITY OF OR WITHIN THE DEFINED AIRSPACE TO WHICH RECURRING
INTERMITTENT SSI ARE APPLIED.
SOME OF THE DEFINED SSI AIRSPACE MAY BE NEAR OR ADJACENT TO SPECIAL
USE AIRSPACE (SUA), INCLUDING PROHIBITED AREAS AND RESTRICTED AREAS
ESTABLISHED PURSUANT TO 14 C.F.R. PART 73. OPERATORS MUST MAINTAIN
FAMILIARITY AND COMPLY WITH SUA REQUIREMENTS.
UAS OPERATIONS ARE AUTHORIZED WITHIN THE DEFINED SSI AIRSPACE IF IN
COMPLIANCE WITH THE REQUIREMENTS LISTED BELOW AND THE UAS FLIGHT
2309021159-2509011159
END PART 3 OF 4

FDC 3/2496 FDC PART 4 OF 4 SECURITY..SPECIAL SECURITY INSTRUCTIONS
FOR UNMANNED
OPERATION COMPLIES WITH ALL OTHER APPLICABLE FEDERAL AVIATION
REGULATIONS:
THE UAS FLIGHT OPERATION HAS BEEN PRE-APPROVED BY THE DESIGNATED
FACILITY CONTACT BASED ON CRITERIA ESTABLISHED BY THE SPONSORING
FEDERAL AGENCY IN COORDINATION WITH THE FAA; OR
IF THE UAS FLIGHT OPERATION IS CONDUCTED IN DIRECT SUPPORT OF AN
ACTIVE NATIONAL DEFENSE, HOMELAND SECURITY, LAW ENFORCEMENT,
FIREFIGHTING, SEARCH AND RESCUE, OR DISASTER RESPONSE MISSION, AND
PRIOR NOTIFICATION HAS BEEN PROVIDED TO THE DESIGNATED FACILITY
CONTACT; OR
IF THE UAS FLIGHT OPERATION IS CONDUCTED IN DIRECT SUPPORT OF A
SIGNIFICANT AND URGENT GOVERNMENTAL INTEREST AND IS APPROVED BY THE
FAA~S SYSTEM OPERATIONS SUPPORT CENTER (SOSC) IN ADVANCE OF ENTERING
THE DEFINED SSI AIRSPACE.
OPERATORS UNABLE TO SUCCESSFULLY COORDINATE WITH THE DESIGNATED
FACILITY CONTACTS MAY CONTACT THE FAA SYSTEM OPERATIONS SUPPORT
CENTER (SOSC) AT (202) 267-8276 FOR FURTHER ASSISTANCE.
2309021159-2509011159
END PART 4 OF 4

FDC 3/0104 FDC PART 1 OF 3 SECURITY NOTICE...NATIONAL SECURITY
ADVISORY FOR
UNMANNED AIRCRAFT SYSTEM (UAS) OPERATIONS IN PROXIMITY TO SELECT
LOCATIONS AND MOBILE ASSETS NATIONWIDE. THIS NOTAM REPLACES NOTAM
FDC 1/8374.

IN THE INTEREST OF NATIONAL SECURITY, UAS OPERATORS ARE STRONGLY
ADVISED TO AVOID FLYING IN CLOSE PROXIMITY (GENERALLY, IN AIRSPACE
WITHIN 3000FT LATERALLY AND 1000FT ABOVE UNLESS INDICATED BY THE FAA
BY NOTAM OR OTHER MEANS) TO: DEPARTMENT OF DEFENSE (DOD) AND
DEPARTMENT OF ENERGY (DOE) FACILITIES AND MOBILE ASSETS, INCLUDING
VESSELS AND GROUND VEHICLE CONVOYS AND THEIR ASSOCIATED ESCORTS,
SUCH AS UNITED STATES COAST GUARD (USCG) OPERATED VESSELS.

PURSUANT TO 49 U.S.C. SECTION 40103(B)(3), THE FAA CLASSIFIES THE
AIRSPACE DEFINED IN THIS NOTAM AND IN FURTHER DETAIL BY THE FAA
WEBSITE IDENTIFIED BELOW AS ~NATIONAL DEFENSE AIRSPACE~. UAS
OPERATORS WHO DO NOT COMPLY WITH APPLICABLE AIRSPACE RESTRICTIONS
ARE WARNED THAT PURSUANT TO 10 U.S.C. SECTION 130I AND 6 U.S.C.
SECTION 124N, THE DEPARTMENT OF DEFENSE (DOD), DEPARTMENT OF
HOMELAND SECURITY (DHS), OR THE DEPARTMENT OF JUSTICE (DOJ) MAY TAKE
2310291430-2510291430
END PART 1 OF 3

FDC 3/0104 FDC PART 2 OF 3 SECURITY NOTICE...NATIONAL SECURITY
ADVISORY FOR
SECURITY ACTION THAT RESULTS IN THE INTERFERENCE, DISRUPTION,
SEIZURE, DAMAGING, OR DESTRUCTION OF UNMANNED AIRCRAFT DEEMED TO

POSE A CREDIBLE SAFETY OR SECURITY THREAT TO PROTECTED PERSONNEL, FACILITIES, OR ASSETS.

THE FAA RECOMMENDS THAT UAS OPERATORS NEEDING TO OPERATE IN THE INDICATED AIRSPACE FOR OVERRIDING REASONS OF PUBLIC INTEREST OR NECESSITY (SUCH AS IN DIRECT SUPPORT OF AN ACTIVE NATIONAL DEFENSE, HOMELAND SECURITY, LAW ENFORCEMENT, FIREFIGHTING, SEARCH AND RESCUE, OR DISASTER RESPONSE MISSION) COORDINATE IN ADVANCE WITH THE APPROPRIATE DOD, DOE, OR USCG ENTITY, OR BY CONTACTING THE FAA. DOD, DOE, AND USCG POINTS OF CONTACT FOR SPECIFIC COVERED FACILITIES AND MOBILE ASSETS MAY BE AVAILABLE ON THE FOLLOWING FAA WEBSITE: HTTPS://UDDS-FAA.OPENDATA.ARCGIS.COM. OPERATORS UNABLE TO SUCCESSFULLY COORDINATE WITH DOD, DOE, OR USCG POINTS OF CONTACT MAY CONTACT THE FAA SYSTEM OPERATIONS SUPPORT CENTER (SOSC) AT (202) 267-8276 FOR FURTHER ASSISTANCE.

THE FAA APPLIES, TO THE MAXIMUM EXTENT PRACTICABLE, SPECIAL SECURITY
2310291430-2510291430
END PART 2 OF 3

FDC 3/0104 FDC PART 3 OF 3 SECURITY NOTICE...NATIONAL SECURITY
ADVISORY FOR
INSTRUCTIONS (SSI) PURSUANT TO 14 C.F.R. SECTION 99.7 OR OTHER AIRSPACE MEASURES THAT RESTRICT UAS OPERATIONS IN PROXIMITY TO FACILITIES AND MOBILE ASSETS COVERED BY 10 U.S.C. SECTION 130I AND 50 U.S.C. SECTION 2661. HOWEVER, IMPLEMENTING ADVANCE SSI OR OTHER AIRSPACE MEASURES MAY NOT BE FEASIBLE FOR ALL COVERED ASSETS AND MOBILE ASSET OPERATIONS. UAS OPERATORS SHOULD THEREFORE EXERCISE CAUTION WHEN FLYING IN PROXIMITY OF ALL DOD AND DOE FACILITIES AND MOBILE ASSETS, AND USCG MOBILE ASSETS.

IF YOU HAVE GENERAL QUESTIONS REGARDING UAS OPERATIONS, PLEASE REFER TO WWW.FAA.GOV/UAS/CONTACT; OR CONTACT THE FAA VIA EMAIL AT UASHELP@FAA.GOV OR PHONE AT (844) FLY-MY-UA.

IF YOU HAVE QUESTIONS REGARDING UAS-SPECIFIC SSI, PLEASE REFER TO THE FOLLOWING FAA WEBSITE:HTTPS://UDDS-FAA.OPENDATA.ARCGIS.COM; OR CONTACT THE FAAS SOSC AT (202)267-8276.
2310291430-2510291430
END PART 3 OF 3

FDC 0/0367 FDC PART 1 OF 4 SECURITY SPECIAL SECURITY INSTRUCTIONS
(SSI) FOR SELECT SPORTING EVENTS. THIS NOTAM REPLACES FDC NOTAM 7/4319 TO CLARIFY ATC AUTHORIZATION OF TRANSITING FLIGHTS. THIS NOTAM IMPLEMENTS SECTION 352 OF PUBLIC LAW 108-7 AS AMENDED BY SECTION 521 OF PUBLIC LAW 108-199. PURSUANT TO 49 USC 40103(B)(3), THE FEDERAL AVIATION ADMINISTRATION (FAA) CLASSIFIES THE AIRSPACE DEFINED IN THIS NOTAM AS ~NATIONAL DEFENSE AIRSPACE~. PILOTS WHO DO NOT ADHERE TO THE FOLLOWING PROCEDURES MAY BE INTERCEPTED, DETAINED AND INTERVIEWED BY LAW ENFORCEMENT/SECURITY PERSONNEL. ANY OF THE FOLLOWING ADDITIONAL ACTIONS MAY ALSO BE TAKEN AGAINST A PILOT WHO DOES NOT COMPLY WITH THE REQUIREMENTS OR ANY SPECIAL INSTRUCTIONS OR PROCEDURES ANNOUNCED IN THIS NOTAM: A) THE FAA MAY TAKE ADMINISTRATIVE ACTION, INCLUDING IMPOSING CIVIL PENALTIES AND THE SUSPENSION OR REVOCATION OF AIRMEN CERTIFICATES; OR B) THE UNITED STATES GOVERNMENT MAY PURSUE CRIMINAL CHARGES, INCLUDING CHARGES UNDER TITLE 49 OF THE UNITED STATES CODE, SECTION 46307; OR C) THE UNITED STATES GOVERNMENT MAY USE DEADLY FORCE AGAINST THE AIRBORNE AIRCRAFT, IF IT IS DETERMINED THAT THE AIRCRAFT POSES AN IMMINENT SECURITY THREAT.
SECTION I. STADIUM OR SPORTS EVENTS: PURSUANT TO TITLE 14 CFR SECTION 99.7, SPECIAL SECURITY INSTRUCTIONS, ALL MANNED AND UNMANNED
2001150001-PERM
END PART 1 OF 4

FDC 0/0367 FDC PART 2 OF 4 SECURITY SPECIAL SECURITY INSTRUCTIONS
AIRCRAFT OPERATIONS ARE PROHIBITED EXCEPT AS SPECIFIED BELOW WITHIN AN AREA DEFINED AS: 3 NMR OF A QUALIFYING STADIUM OR OTHER SPORTING VENUE HOSTING A QUALIFYING EVENT UP TO AND INCLUDING 3000FT AGL. QUALIFYING LOCATIONS AND EVENTS ARE DEFINED AS ANY STADIUM OR OTHER SPORTING VENUE HAVING A SEATING CAPACITY OF 30,000 OR MORE WHERE: A. A REGULAR OR POST SEASON MAJOR LEAGUE BASEBALL, NATIONAL FOOTBALL LEAGUE, OR NCAA DIVISION ONE FOOTBALL GAME IS OCCURRING; OR B. A

NASCAR CUP, INDY CAR, OR CHAMP SERIES RACE IS OCCURRING, EXCLUDING QUALIFYING AND PRE-RACE EVENTS. THIS FLIGHT PROHIBITION IS IN EFFECT ONE HOUR BEFORE THE SCHEDULED START UNTIL ONE HOUR AFTER THE END OF A QUALIFYING EVENT.
SECTION II. OPERATING REQUIREMENTS (BASIC): THIS FLIGHT PROHIBITION APPLIES TO ALL MANNED AND UNMANNED AIRCRAFT OPERATIONS (INCLUDING TRAINING, PARACHUTE JUMPING, AND MODEL AIRCRAFT FLIGHTS) UNLESS THE AIRCRAFT OPERATOR MEETS AT LEAST ONE OF THE FOLLOWING REQUIREMENTS: A. THE AIRCRAFT OPERATION HAS BEEN AUTHORIZED BY ATC FOR OPERATIONAL OR SAFETY PURPOSES, INCLUDING AUTHORIZATION OF FLIGHTS SPECIFICALLY ARRIVING AT OR DEPARTING FROM AN AIRPORT DESIGNATED BY ATC USING STANDARD ATC PROCEDURES AND ROUTES; B. THE AIRCRAFT OPERATION IS BEING CONDUCTED FOR OPERATIONAL, SAFETY, OR SECURITY PURPOSES
2001150001-PERM
END PART 2 OF 4

FDC 0/0367 FDC PART 3 OF 4 SECURITY SPECIAL SECURITY INSTRUCTIONS
SUPPORTING THE QUALIFYING EVENT, AND IS AUTHORIZED BY AN AIRSPACE SECURITY WAIVER APPROVED BY THE FAA; C. THE AIRCRAFT OPERATION IS ENABLING BROADCAST COVERAGE FOR THE BROADCAST RIGHTS HOLDER FOR THE QUALIFYING EVENT, AND IS AUTHORIZED BY AN AIRSPACE SECURITY WAIVER APPROVED BY THE FAA; D. THE AIRCRAFT OPERATION HAS BEEN AUTHORIZED BY ATC FOR NATIONAL SECURITY, HOMELAND SECURITY, LAW ENFORCEMENT, OR AIR AMBULANCE PURPOSES;
SECTION III. RESOURCES: A. PILOTS OPERATING IN THE DEFINED AIRSPACE ARE REMINDED THAT AN FAA AIRSPACE SECURITY WAIVER DOES NOT RELIEVE OPERATORS FROM OBTAINING ALL OTHER NECESSARY AUTHORIZATIONS, INCLUDING THOSE SPECIFIC TO FLIGHTS OVER EVENTS HELD IN STADIUMS AND OTHER SPORTING VENUES, AND COMPLYING WITH ALL APPLICABLE FEDERAL AVIATION REGULATIONS. B. PILOTS MUST CONTINUOUSLY SQUAWK AN ATC-ASSIGNED BEACON CODE AND MAINTAIN 2-WAY RADIO CONTACT WITH ATC WHILE OPERATING IN THE DEFINED AIRSPACE. C. UAS OPERATORS WHO DO NOT COMPLY WITH APPLICABLE AIRSPACE RESTRICTIONS ARE WARNED THAT PURSUANT TO 10 U.S.C. SECTION 130I AND 6 U.S.C. SECTION 124N, THE DEPARTMENT OF DEFENSE (DOD), THE DEPARTMENT OF HOMELAND SECURITY (DHS) OR THE DEPARTMENT OF JUSTICE (DOJ) MAY TAKE SECURITY ACTION THAT RESULTS IN THE INTERFERENCE, DISRUPTION, SEIZURE, DAMAGING, OR
2001150001-PERM
END PART 3 OF 4

FDC 0/0367 FDC PART 4 OF 4 SECURITY SPECIAL SECURITY INSTRUCTIONS
DESTRUCTION OF UNMANNED AIRCRAFT DEEMED TO POSE A CREDIBLE SAFETY OR SECURITY THREAT TO PROTECTED PERSONNEL, FACILITIES, OR ASSETS. D. ALL PREVIOUSLY ISSUED WAIVERS TO FDC NOTAM 7/4319 REMAIN VALID UNTIL THE SPECIFIED END DATE BUT NOT TO EXCEED 90 DAYS FOLLOWING THE EFFECTIVE DATE OF THIS NOTAM. INFORMATION ABOUT AIRSPACE SECURITY WAIVER APPLICATIONS AND TSA SECURITY AUTHORIZATIONS CAN BE FOUND AT HTTP://WWW.TSA.GOV/STAKEHOLDERS/AIRSPACE-WAIVERS-0 OR BY CALLING TSA AT 571-227-2071. E. SUBMIT REQUESTS FOR FAA AIRSPACE WAIVERS AT HTTPS://WAIVERS.FAA.GOV. F. FAA RECOMMENDS THAT ALL AIRCRAFT OPERATORS CHECK NOTAMS FREQUENTLY FOR POSSIBLE CHANGES TO THIS TFR PRIOR TO OPERATIONS WITHIN THIS REGION AT HTTP://NOTAMS.AIM.FAA.GOV AND SELECT NOTAM SEARCH. G.THE SYSTEM OPERATIONS SUPPORT CENTER (SOSC) IS THE POINT OF CONTACT AND COORDINATION FACILITY FOR ANY QUESTIONS REGARDING THIS NOTAM AND ARE AVAILABLE DAILY FROM 0700-2300 EASTERN, PHONE 202-267-8276.
2001150001-PERM
END PART 4 OF 4

FDC 5/9237 ZAN AK..AIRSPACE 200NM SE DEADHORSE, AK. TEMPORARY
FLIGHT RESTRICTIONS WI AN AREA DEFINED AS 694100N1474500W (34NM SE SCC)
TO 691300N1414800W (150NM E SCC) TO 671800N1440200W (199NM SE SCC)
TO 675900N1490000W (134NM S SCC) TO POINT OF ORIGIN (34NM SE SCC).
ROCKET LAUNCH ACT. SFC-UNL. PURSUANT TO 14 CFR SECTION 91.143 TEMPORARY FLIGHT RESTRICTIONS ARE IN EFFECT.
ANCHORAGE/ZAN/ARTCC TEL 907-269-1103 IS THE FAA CDN FACILITY.
DLY 0445-1415.
2502040445-2502101415.

FDC 5/9236 ZAN AK..AIRSPACE 40NM NE FAIRBANKS, AK. TEMPORARY
FLIGHT RESTRICTIONS WI AN AREA DEFINED AS 650100N1474300W (15NM NE FAI) TO 650700N1475200W (19NM N FAI) TO 651600N1474500W (29NM N

FAI) TO 652000N1472600W (36NM N FAI) TO 651600N1471000W (35NM NE
FAI) TO 650900N1470600W (31NM NE FAI) TO 650100N1471300W (24NM NE
FAI) TO 645800N1472800W (17NM NE FAI) TO POINT OF ORIGIN (15NM NE
FAI). ROCKET LAUNCH ACT. SFC-UNL. PURSUANT TO 14 CFR SECTION 91.143
TEMPORARY FLIGHT RESTRICTIONS ARE IN EFFECT. ANCHORAGE /ZAN /ARTCC
TEL 907-269-1103 IS THE FAA CDN FACILITY. DLY 0445-1415.
2502040445-2502101415.
FDC 5/0466 ZAN AK..AIRSPACE WRANGELL, AK..TEMPORARY FLIGHT
RESTRICTIONS WI AN AREA DEFINED AS 3NM RADIUS OF 562020N1322020W
(LVD087026.0) SFC-400FT AGL LANDSLIDE MONITORING IN THE WRANGELL
AREA BY UAS. PURSUANT TO 14 CFR SECTION 91.137(A)(1) TEMPORARY
FLIGHT RESTRICTIONS ARE IN EFFECT. ONLY RELIEF ACFT OPS UNDER
DIRECTION OF ALASKA DOT ARE AUTHORIZED IN THE AIRSPACE. ALASKA DOT
TEL 907-209-0656 OR FREQ 122.9 IS IN CHARGE OF ON SCENE EMERGENCY
RESPONSE ACTIVITY. ANCHORAGE /ZAN/ ARTCC TEL 907-269-1103 IS THE FAA
CDN FACILITY.
2502061700-2502070300

ZERO CANADIAN TFR REPORTS RETRIEVED

FDC
FDC 5/6995 ADK IAP ADAK, ADAK ISLAND, AK.
ILS Y OR LOC Y RWY 23, ORIG...
ILS Z OR LOC Z RWY 23, ORIG...
NDB/DME RWY 23, ORIG-C...
ALTERNATE MINIMUMS NA EXCEPT FOR ACFT EQUIPPED WITH SUITABLE RNAV
SYSTEM WITH GPS,
ADK NDB UNMONITORED. 2501271445-2503311444EST
FDC 3/8260 ADK IAP ADAK, ADAK ISLAND, AK.
RNAV (GPS) RWY 23, ORIG-C...
RWY 23 HELICOPTER VISIBILITY REDUCTION BELOW RVR 5000 NOT
AUTHORIZED.
CHANGE ALTERNATE MINIMUMS TO READ: CATEGORIES A, B, C, D 1300-3.
2303151632-2503151632EST
FDC 3/8259 ADK IAP ADAK, ADAK ISLAND, AK.
NDB/DME RWY 23, ORIG-C...
S-23 VIS CAT A 1 1/4.
RWY 23 HELICOPTER VISIBILITY REDUCTION BELOW RVR 5000 NOT
AUTHORIZED.
CHANGE ALTERNATE MINIMUMS TO READ: CATEGORIES A, B 1600-2, CATEGORY
C 1600-3, CATEGORY D 2600-3.
2303151632-2503151632EST
FDC 3/7241 ADK IAP ADAK, ADAK ISLAND, AK.
TACAN RWY 23, ORIG...
S-23* CAT A/B MDA 800/HAT 783 RVR 5500.
2309072213-2509082213EST
FDC 5/9264 ADQ IAP KODIAK, KODIAK, AK.
ILS Y OR LOC Y RWY 26, AMDT 4...
MISSED APPROACH: CLIMBING LEFT TURN TO 3900 ON HEADING 079 THEN
LEFT TURN DIRECT RWO NDB AND HOLD (HOLD NE, RT, 237 INBOUND). (ADF
REQUIRED EXCEPT FOR AIRCRAFT EQUIPPED WITH SUITABLE RNAV SYSTEM
WITH GPS),
ODK VOR OUT OF SERVICE. 2502030855-2503030855EST
FDC 5/9263 ADQ SPECIAL KODIAK, KODIAK, AK.
ILS Z OR LOC Z RWY 26, AMDT 4 ...
MISSED APPROACH: IMMEDIATE CLIMBING LEFT TURN TO 3000 ON HEADING
059 AND ON I-ADQ LOCALIZER EAST COURSE TO CHINI/I-ADQ 15.7 DME AND
HOLD. CAUTION: DO NOT EXCEED A GROUND TRACK RADIUS OF 1NM (HOLD E,
RT, 258 INBOUND). ODK VOR OUT OF SERVICE. 2502030855-2503030855EST
FDC 5/9262 ADQ ODP KODIAK, KODIAK, AK.
KODIAK SEVEN DEPARTURE ...
DEPARTURE PROCEDURE ADF REQUIRED EXCEPT FOR AIRCRAFT EQUIPPED WITH
SUITABLE RNAV SYSTEM WITH GPS,
ODK VOR OUT OF SERVICE. 2502030855-2503030855EST
FDC 5/9094 ADQ IAP KODIAK, KODIAK, AK.
VOR RWY 26, AMDT 3A...
PROCEDURE NA EXCEPT FOR ACFT EQUIPPED WITH SUITABLE RNAV SYSTEM
WITH GPS,

```
                ODK DME OUT OF SERVICE. 2502010156-2502280156EST
FDC  4/7046 AFE ODP KAKE, KAKE, AK.
                KAKE ONE DEPARTURE (RNAV) ...
                CHANGE PBN REQUIREMENTS NOTE TO READ: RNAV 1 - GPS.
                ALL OTHER DATA REMAINS AS PUBLISHED. 2410311451-2610311451EST
FDC  5/5358 AKN IAP KING SALMON, KING SALMON, AK.
                VOR Y OR TACAN Y RWY 12, AMDT 14...
                VOR Y OR TACAN Y RWY 30, AMDT 12A...
                TACAN PORTION NA,
                AKN TACAN AZIMUTH OUT OF SERVICE. 2501211918-2507091917EST
FDC  5/4243 ANC SPECIAL TED STEVENS ANCHORAGE INTL, ANCHORAGE, AK.
                PANC RNAV (RNP) M RWY 25R, ORIG
                CROSS GAYLL AT/ABOVE 12000FT AND AT/BELOW 15000FT

                2501161857-2502200901
FDC  5/4242 ANC SPECIAL TED STEVENS ANCHORAGE INTL, ANCHORAGE, AK.
                PANC RNAV (RNP) M RWY 25L, ORIG
                CROSS GAYLL AT/ABOVE 12000 AND AT/BELOW 15000

                2501161856-2502200901
FDC  3/9520 ANC SID TED STEVENS ANCHORAGE INTL,
                ANCHORAGE, AK.
                TURNAGAIN EIGHT DEPARTURE...
                DEPARTURE PROCEDURE DME REQUIRED EXCEPT FOR ACFT EQUIPPED WITH
                SUITABLE RNAV SYSTEM WITH GPS.
                ENA VOR 348-015 BEYOND 20NM UNUSABLE ALL ALTITUDES.
                2308071534-2508071534EST
FDC  3/3244 ANC IAP TED STEVENS ANCHORAGE INTL,
                ANCHORAGE, AK.
                ILS OR LOC RWY 7L, AMDT 5...
                S-LOC 7L VISIBILITY CATS C/D/E RVR 3500.
                2310290712-2510051440EST
FDC  3/7082 ANI IAP ANIAK, ANIAK, AK.
                RNAV (GPS) RWY 29, AMDT 3A...
                LPV DA 349/HAT 252 ALL CATS.
                2308171918-2508171918EST
FDC  3/6961 ANI IAP ANIAK, ANIAK, AK.
                ILS OR LOC RWY 11, AMDT 1...
                DISREGARD PROFILE NOTE: ILS UNUSABLE FROM I-ANI 1.7 DME INBOUND.
                2306271336-2506261800EST
FDC  4/3136 AQH IAP QUINHAGAK, QUINHAGAK, AK.
                RNAV (GPS) RWY 12, AMDT 1A...
                DISREGARD NOTE: PROCEDURE NA AT NIGHT.
                2407161910-2607161910EST
FDC  4/0181 AQT IAP NUIQSUT, NUIQSUT, AK.
                RNAV (GPS) RWY 23, AMDT 1B...
                WHEN LOCAL ALTIMETER SETTING NOT RECEIVED, USE SCC/PASC ALTIMETER
                SETTING AND INCREASE LPV DA TO 418 FEET; INCREASE LNAV/VNAV DA TO
                492 FEET AND ALL VISIBILITIES 3/8 SM. INCREASE ALL MDAS 140 FEET
                AND LNAV AND CIRCLING VISIBILITY CAT C 1/4 SM.
                2404121500-2604121500EST
FDC  3/9142 ATK IAP ATQASUK EDWARD BURNELL SR MEML,
                ATQASUK, AK.
                RNAV (GPS) RWY 7, AMDT 2...
                CHANGE MISSED APPROACH TO READ: CLIMB TO 5000 DIRECT ENSUW AND
                HOLD, CONTINUE CLIMB-IN-HOLD TO 5000.
                2308221545-2508221545EST
FDC  3/9140 ATK IAP ATQASUK EDWARD BURNELL SR MEML,
                ATQASUK, AK.
                RNAV (GPS) RWY 25, AMDT 2...
                CHANGE MISSED APPROACH TO READ: CLIMB TO 5000 DIRECT DUVFU AND
                HOLD, CONTINUE CLIMB-IN-HOLD TO 5000.
                2308221545-2508221545EST
FDC  3/6912 ATK IAP ATQASUK EDWARD BURNELL SR MEML,
                ATQASUK, AK.
                RNAV (GPS) RWY 25, AMDT 2...
                RNAV (GPS) RWY 7, AMDT 2...
                STRAIGHT-IN MINIMUMS NA.
                2308021522-2508021522EST
FDC  5/0833 BET IAP BETHEL, BETHEL, AK.
```

ILS Z OR LOC Z RWY 19R, AMDT 7G...
PROCEDURE NA EXCEPT FOR ACFT EQUIPPED WITH SUITABLE RNAV SYSTEM
WITH GPS.
OSE NDB OUT OF SERVICE,
BET VORTAC OUT OF SERVICE. 2502061700-2502131627EST
FDC 4/9396 BTI IAP BARTER ISLAND, BARTER ISLAND, AK.
RNAV (GPS) RWY 7, ORIG...
CIRCLING CAT A/B/C MDA 580/HAA 523.
2411052001-2611052001EST
FDC 4/9394 BTI IAP BARTER ISLAND, BARTER ISLAND, AK.
RNAV (GPS) RWY 25, ORIG...
LNAV MDA 400/HAT 349 ALL CATS. CIRCLING CAT A/B/C MDA 580/HAA 523.
2411051955-2611051955EST
FDC 5/6346 BTT ODP BETTLES, BETTLES, AK.
TAKEOFF MINIMUMS AND (OBSTACLE) DEPARTURE PROCEDURES AMDT 3...
DEPARTURE PROCEDURE NA EXCEPT FOR ACFT EQUIPPED WITH SUITABLE RNAV
SYSTEM WITH GPS,
BTT VOR/DME OUT OF SERVICE. 2501241242-2502241242EST
FDC 4/0024 CDV SID MERLE K (MUDHOLE) SMITH,
CORDOVA, AK.
CASEL SEVEN DEPARTURE...
FROM HUMPY TO WEVIN NA. DISREGARD J133. 2410162110-2610162109EST
FDC 4/9300 CLP PART 1 OF 2 ODP CLARKS POINT, CLARKS POINT, AK.
TAKEOFF MINIMUMS AND (OBSTACLE) DEPARTURE PROCEDURES ORIG...
TAKEOFF OBSTACLE NOTES: RWY 18: VEGETATION, TERRAIN BEGINNING 50 FT
FROM DER, 283 FT LEFT OF CENTERLINE, UP TO 103 FT MSL. VEGETATION
2221 FT FROM DER, 478 FT RIGHT OF CENTERLINE, 143 FT MSL.
VEGETATION 2224 FT FROM DER, 469 FT LEFT OF CENTERLINE, 180 FT MSL.
TREE 2390 FT FROM DER, 458 FT LEFT OF CENTERLINE, 190 FT MSL.
VEGETATION BEGINNING 2526 FT FROM DER, 219 FT LEFT OF CENTERLINE,
UP TO 196 FT MSL. TERRAIN 2546 FT FROM DER, 489 FT RIGHT OF
CENTERLINE, 148 FT MSL. VEGETATION 2743 FT FROM DER, 530 FT RIGHT
OF CENTERLINE, 157 FT MSL. VEGETATION BEGINNING 2745 FT FROM DER,
325 FT LEFT OF CENTERLINE, UP TO 201 FT MSL.
NOTE: RWY 36: VEGETATION 18 FT FROM DER, 168 FT LEFT OF CENTERLINE,
65 FT MSL.
TREES BEGINNING 460 FT FROM DER, 393 FT LEFT OF CENTERLINE, UP TO
83 FT MSL.
TREES BEGINNING 480 FT FROM DER, 412 FT LEFT OF CENTERLINE, UP TO
89 FT MSL.
TERRAIN 772 FT FROM DER, 172 FT RIGHT OF CENTERLINE, 88 FT MSL.
TREE 833 FT FROM DER, 406 FT RIGHT OF CENTERLINE, 103 FT MSL.
TREES BEGINNING 860 FT FROM DER, 408 FT RIGHT OF CENTERLINE, UP TO
ALL OTHER DATA REMAINS AS PUBLISHED. 2404101817-2604101817EST
END PART 1 OF 2
FDC 4/9300 CLP PART 2 OF 2 ODP CLARKS POINT, CLARKS POINT, AK.
104 FT MSL.
ALL OTHER DATA REMAINS AS PUBLISHED. 2404101817-2604101817EST
END PART 2 OF 2
FDC 5/4544 DEE IAP DEERING, DEERING, AK.
RNAV (GPS) RWY 30, AMDT 1...
NOTE: WHEN LOCAL ALTIMETER SETTING NOT RECEIVED, USE BVK/PABL
ALTIMETER SETTING AND INCREASE ALL MDAS 100 FEET AND LNAV
VISIBILITY CAT B/C 1/2 SM, AND CIRCLING VISIBILITY CAT B/C 1/2 SM.
DEE AWOS OUT OF SERVICE.
2501171731-2503221731EST
FDC 5/4543 DEE IAP DEERING, DEERING, AK.
RNAV (GPS) RWY 3, AMDT 1...
NOTE: WHEN LOCAL ALTIMETER SETTING NOT RECEIVED, USE BVK/PABL
ALTIMETER SETTING AND INCREASE LPV DA TO 368 FEET; INCREASE
LNAV/VNAV DA TO 368 FEET; INCREASE ALL MDAS 100 FEET AND LNAV
VISIBILITY CAT C 1/4 SM, AND CIRCLING VISIBILITY CAT B/C 1/2 SM.
DEE AWOS OUT OF SERVICE.
2501171731-2503221731EST
FDC 5/4542 DEE IAP DEERING, DEERING, AK.
RNAV (GPS) RWY 21, AMDT 1...
NOTE: WHEN LOCAL ALTIMETER SETTING NOT RECEIVED, USE BVK/PABL
ALTIMETER SETTING AND INCREASE LPV DA TO 368 FEET; INCREASE
LNAV/VNAV DA TO 425 FEET AND ALL VISIBILITIES 1/8 SM. INCREASE ALL
MDAS 100 FEET AND LNAV VISIBILITY CAT C 1/4 SM, AND CIRCLING

VISIBILITY CAT B/C 1/2 SM. DEE AWOS OUT OF SERVICE.
2501171731-2503221731EST
FDC 5/4541 DEE IAP DEERING, DEERING, AK.
RNAV (GPS) RWY 12, AMDT 1...
NOTE: WHEN LOCAL ALTIMETER SETTING NOT RECEIVED, USE BVK/PABL
ALTIMETER SETTING AND INCREASE ALL MDAS 100 FEET AND LNAV
VISIBILITY CAT C 3/8 SM, AND CIRCLING VISIBILITY CAT B/C 1/2 SM.
DEE AWOS OUT OF SERVICE.
2501171731-2503221731EST
FDC 4/5678 DEE IAP DEERING, DEERING, AK.
RNAV (GPS) RWY 21, AMDT 1...
LNAV/VNAV DA 379/HAT 354 ALL CATS.
2412121428-2612121428EST
FDC 4/4396 DLG IAP DILLINGHAM, DILLINGHAM, AK.
LOC RWY 19, AMDT 8...
HOLD-IN-LIEU OF PROCEDURE TURN AT INDRA (IF/IAF) MAXIMUM ALTITUDE
5000.
THIS IS LOC RWY 19, AMDT 8A. 2410031611-PERM
FDC 4/1387 DLG IAP DILLINGHAM, DILLINGHAM, AK.
RNAV (RNP) Y RWY 19, ORIG...
TERMINAL ROUTE YONKU (IAF) TO NATOE NA.
2411082041-2610152041EST
FDC 4/3866 ENN IAP NENANA MUNI, NENANA, AK.
RNAV (GPS) RWY 4L, AMDT 1B...
LNAV CATS C/D MDA 1000/HAT 632, VIS CAT C/D 1 3/4.
2402121548-2602121548EST
FDC 5/7423 FAI IAP FAIRBANKS INTL, FAIRBANKS, AK.
ILS OR LOC RWY 2L, AMDT 11...
ILS RWY 2L (SA CAT I), AMDT 11...
ILS RWY 2L (CAT II AND III), AMDT 11...
MISSED APPROACH: CLIMB TO 1100 THEN CLIMBING RIGHT TURN TO 4000
DIRECT CUN NDB AND HOLD, CONTINUE CLIMB-IN-HOLD TO 4000 (ADF
REQUIRED),
FAI VOR OUT OF SERVICE. 2501281141-2502251141EST
FDC 5/7422 FAI IAP FAIRBANKS INTL, FAIRBANKS, AK.
ILS Z OR LOC Z RWY 20R, AMDT 25C...
ILS Z RWY 20R (SA CAT I AND II), AMDT 25C...
MISSED APPROACH: CLIMB TO 1100 THEN CLIMBING LEFT TURN TO 4000
DIRECT CUN NDB AND HOLD, CONTINUE CLIMB-IN-HOLD TO 4000 (ADF
REQUIRED),
FAI VOR OUT OF SERVICE. 2501281141-2502251141EST
FDC 5/7421 FAI SID FAIRBANKS INTL, FAIRBANKS, AK.
GALENA EIGHT DEPARTURE...
MCKINLEY FOUR DEPARTURE...
DEPARTURE PROCEDURE NA EXCEPT FOR ACFT EQUIPPED WITH SUITABLE RNAV
SYSTEM WITH GPS,
FAI VOR OUT OF SERVICE. 2501281141-2502251141EST
FDC 4/7303 FAI IAP FAIRBANKS INTL, FAIRBANKS, AK.
ILS OR LOC RWY 2L, AMDT 11...
ILS Z OR LOC Z RWY 20R, AMDT 25C...
RNAV (GPS) Y RWY 20R, AMDT 1E...
RNAV (GPS) Y RWY 2L, AMDT 1C...
RNAV (GPS) RWY 20L, AMDT 2...
RNAV (GPS) RWY 2R, AMDT 1B...
CIRCLING TO GRAVEL RWY 2 NA AT NIGHT. TEMPORARY RIG 453 MSL 244FT S
OF GRAVEL RWY 2 (2022-AAL-254-NRA).
2411211330-2507031330EST
FDC 4/6762 FAI IAP FAIRBANKS INTL, FAIRBANKS, AK.
RNAV (GPS) RWY 20L, AMDT 2 ...
LNAV/VNAV DA 755/HAT 321 ALL CATS, VIS ALL CATS 1. TEMPORARY CRANES
545 MSL BEGINNING 5542FT NE OF RWY 20L (2023-AAL-186/190/193-NRA).
2410311147-2506121147EST
FDC 4/0934 FAI STAR FAIRBANKS, AK.
LIBER FIVE ARRIVAL... CROSS GLOWS BETWEEN 5000 AND 10000
2411072045-2503311700
FDC 4/0926 FAI IAP FAIRBANKS INTL, FAIRBANKS, AK.
ILS OR LOC RWY 2L, AMDT 11...
RNAV (RNP) Z RWY 2L, AMDT 2...
ILS RWY 2L (SA CAT I), AMDT 11...
ILS RWY 2L (CAT II-III), AMDT 11...

CROSS GLOWS AT OR ABOVE 5000.
2411072003-2611062000EST
FDC 5/5516 FYU IAP FORT YUKON, FORT YUKON, AK.
VOR/DME OR TACAN RWY 22, AMDT 3A...
TACAN PORTION NA,
FYU TACAN OUT OF SERVICE. 2501220811-2502190811EST
FDC 5/9864 GAL IAP EDWARD G PITKA SR, GALENA, AK.
VOR RWY 26, ORIG...
ALTERNATE MINIMUMS NA EXCEPT FOR ACFT EQUIPPED WITH SUITABLE RNAV SYSTEM WITH GPS,
GAL VOR/DME UNMONITORED. 2502042103-2503042103EST
FDC 5/5250 GAM IAP GAMBELL, GAMBELL, AK.
VOR-A, ORIG...
NOTE: WHEN LOCAL ALTIMETER SETTING NOT RECEIVED, USE SVA ALTIMETER SETTING AND INCREASE ALL MDAS 100 FEET AND VISIBILITY CAT C/D 1/4 SM. GAM AWOS OUT OF SERVICE.
2501211545-2503081545EST
FDC 5/5249 GAM IAP GAMBELL, GAMBELL, AK.
RNAV (GPS) RWY 34, AMDT 1...
NOTE: WHEN LOCAL ALTIMETER SETTING NOT RECEIVED, USE SVA ALTIMETER SETTING AND INCREASE LPV DA TO 311 FEET; INCREASE LNAV/VNAV DA TO 541 FEET AND ALL VISIBILITIES 1/4 SM. INCREASE ALL MDAS 100 FEET AND LNAV VISIBILITY CAT C/D 1/4 SM, AND CIRCLING VISIBILITY CAT C/D 1/4 SM. GAM AWOS OUT OF SERVICE.
2501211545-2503081545EST
FDC 5/5248 GAM IAP GAMBELL, GAMBELL, AK.
RNAV (GPS) RWY 16, AMDT 1...
NOTE: WHEN LOCAL ALTIMETER SETTING NOT RECEIVED, USE SVA ALTIMETER SETTING AND INCREASE LPV DA TO 312 FEET; INCREASE LNAV/VNAV DA TO 605 FEET AND ALL VISIBILITIES 1/4 SM. INCREASE ALL MDAS 100 FEET AND LNAV VISIBILITY CAT C/D 3/8 SM, AND CIRCLING VISIBILITY CAT C/D 1/4 SM. GAM AWOS OUT OF SERVICE.
2501211545-2503081545EST
FDC 5/5337 HNS SPECIAL HAINES, HAINES, AK.
RNAV (GPS) - A, AMDT 2...
PROCEDURE NA AT NIGHT.
CIRCLING CAT A/B MDA 1640/HAA 1610. APT ELEV 30.
2501211901-2701211856EST
FDC 4/8577 HOM IAP HOMER, HOMER, AK.
RNAV (GPS) Z RWY 4, AMDT 1C...
ADD NOTE: 34:1 IS NOT CLEAR.
2407261841-2607261841EST
FDC 4/8576 HOM IAP HOMER, HOMER, AK.
RNAV (GPS) Y RWY 4, AMDT 1D...
ADD NOTE: 34:1 IS NOT CLEAR.
2407261841-2607261841EST
FDC 4/1379 HOM IAP HOMER, HOMER, AK.
RNAV (GPS) Z RWY 4, AMDT 1C...
DELETE PROFILE NOTE: VGSI AND RNAV GLIDEPATH NOT COINCIDENT (VGSI ANGLE 3.00/TCH 52).
DELETE PBN REQUIREMENTS NOTE: RNP APCH.
PBN REQUIREMENTS NOTE: RNP APCH - GPS.
THIS IS RNAV (GPS) Z RWY 4, AMDT 1D. 2412261909-PERM
FDC 3/9663 HOM IAP HOMER, HOMER, AK.
RNAV (GPS) Y RWY 22, AMDT 1C...
RWY 22 HELICOPTER VISIBILITY REDUCTION BELOW 3/4 SM NOT AUTHORIZED.
DISREGARD NOTE: CIRCLING NA TO WATERWAYS 6W AND 24W.
2308071838-2508071838EST
FDC 3/9662 HOM IAP HOMER, HOMER, AK.
LOC BC RWY 22, AMDT 7...
LOC RWY 4, AMDT 11C...
RNAV (GPS) Y RWY 4, AMDT 1D...
DISREGARD NOTE: CIRCLING NA TO WATERWAYS 6W AND 24W.
2308071838-2508071838EST
FDC 5/5247 IAN IAP BOB BAKER MEML, KIANA, AK.
RNAV (GPS)-A, ORIG...
NOTE: WHEN LOCAL ALTIMETER SETTING NOT RECEIVED, USE PASK ALTIMETER SETTING AND INCREASE ALL MDA 100 FEET. IAN AWOS OUT OF SERVICE.
2501211543-2504291543EST
FDC 5/5246 IAN IAP BOB BAKER MEML, KIANA, AK.

```
                RNAV (GPS) RWY 25, AMDT 1A...
                NOTE: CHART NOTE: WHEN LOCAL ALTIMETER SETTING NOT RECEIVED, USE
                PASK ALTIMETER SETTING AND INCREASE LPV335.0 DA TO 531 FEET;
                INCREASE LPV DA TO 720 FEET AND ALL VISIBILITIES 1/4 SM. INCREASE
                LNAVVNAV DA TO 888 FEET AND ALL VISIBILITIES 1/4 SM. INCREASE ALL
                MDAS 100 FEET. IAN AWOS OUT OF SERVICE.
                2501211543-2504291543EST
FDC  5/0341 JNU SID JUNEAU INTL, JUNEAU, AK.
                JUNEAU (OBSTACLE) SIX DEPARTURE...
                DISREGARD I-JDL DEPARTURE INSTRUCTIONS.
                ADF REQUIRED.,
                JDL LDA/DME OUT OF SERVICE. 2501031458-2504161458EST
FDC  5/0340 JNU ODP JUNEAU INTL, JUNEAU, AK.
                ASORT TWO DEPARTURE ...
                DISREGARD I-JDL DEPARTURE INSTRUCTIONS.
                ADF REQUIRED.,
                JDL LDA/DME OUT OF SERVICE. 2501031458-2504161458EST
FDC  4/8830 JNU SPECIAL JUNEAU INTL, JUNEAU, AK.
                LDA Z RWY 8, AMDT 11A...
                PROCEDURE NA, PER FLIGHT CHECK.
                2409210136-2609202330EST
FDC  4/3036 JNU SID JUNEAU INTL, JUNEAU, AK.
                JUNEAU (OBSTACLE) SIX DEPARTURE...
                TAKEOFF MINIMUMS: RWY 8W, 26W: NA - VFR ONLY
                ALL OTHER DATA REMAINS AS PUBLISHED. 2403272018-2603252018EST
FDC  4/3035 JNU ODP JUNEAU INTL, JUNEAU, AK.
                ASORT TWO DEPARTURE ...
                TAKEOFF MINIMUMS: RWY 8W, 26W: NA - VFR ONLY
                ALL OTHER DATA REMAINS AS PUBLISHED. 2403272018-2603252018EST
FDC  4/3034 JNU ODP JUNEAU INTL, JUNEAU, AK.
                TAKEOFF MINIMUMS AND (OBSTACLE) DEPARTURE PROCEDURES AMDT 4...
                TAKEOFF MINIMUMS: RWY 8W, 26W: NA - VFR ONLY
                ALL OTHER DATA REMAINS AS PUBLISHED. 2403272018-2603252018EST
FDC  4/0941 JNU SID JUNEAU INTL, JUNEAU, AK.
                JUNEAU (OBSTACLE) SIX DEPARTURE...
                DISREGARD ALL REFERENCES TO A-15. 2409051408-2609051408EST
FDC  4/0533 JNU SID JUNEAU INTL, JUNEAU, AK.
                JUNEAU (OBSTACLE) SIX DEPARTURE...
                LEVEL ISLAND TRANSITION, SUMNER STRAIT TRANSITION NA EXCEPT FOR
                ACFT EQUIPPED WITH SUITABLE RNAV SYSTEM WITH GPS,
                SQM NDB OUT OF SERVICE. 2409252004-2505072004EST
FDC  4/5876 KGX IAP GRAYLING, GRAYLING, AK.
                RNAV (GPS) RWY 17, ORIG-A...
                LP VISIBILITY CAT C/D 3.
                2411191349-2611201349EST
FDC  5/4367 KKA IAP KOYUK ALFRED ADAMS, KOYUK, AK.
                RNAV (GPS) RWY 1, AMDT 1A...
                NOTE: WHEN LOCAL ALTIMETER SETTING NOT RECEIVED, USE ELIM ALTIMETER
                SETTING AND INCREASE ALL MDA 80 FEET. INCREASE LP CAT C VISIBILITY
                3/8 SM, INCREASE LNAV CAT C VISIBILITY 1/4 SM AND CIRCLING CAT B
                VISIBILITY 1/4 SM.
                KKA AWOS OUT OF SERVICE.
                2501171434-2504021434EST
FDC  4/4943 KSM IAP ST MARY~S, ST MARY~S, AK.
                RNAV (GPS) RWY 35, AMDT 2E...
                DELETE PROFILE NOTE: VGSI AND RNAV GLIDEPATH NOT COINCIDENT.
                DELETE NOTE: RNP APCH.
                PBN REQUIREMENTS NOTE: RNP APCH - GPS.
                THIS IS RNAV (GPS) RWY 35, AMDT 2F. 2411151747-PERM
FDC  4/4720 KSM IAP ST MARY~apos;S,
                ST MARY~apos;S, AK.
                RNAV (GPS) RWY 35, AMDT 2E...
                LPV NA. LNAV/VNAV NA. LNAV NA.
                2410041146-2510021146EST
FDC  5/0348 KTN ODP KETCHIKAN INTL, KETCHIKAN, AK.
                SKOWL TWO DEPARTURE ...
                DEPARTURE PROCEDURE NA EXCEPT FOR ACFT EQUIPPED WITH SUITABLE RNAV
                SYSTEM WITH GPS,
                ANN DME OUT OF SERVICE. 2501031521-2504161521EST
FDC  5/0347 KTN IAP KETCHIKAN INTL, KETCHIKAN, AK.
```

ILS Y OR LOC Y RWY 11, AMDT 8A...
LOC X RWY 11, AMDT 1A...
TERMINAL ROUTE FROM DOOZI TO RUYOC NA EXCEPT FOR ACFT EQUIPPED WITH
SUITABLE RNAV SYSTEM WITH GPS,
ANN DME OUT OF SERVICE. 2501031521-2504161521EST
FDC 4/6882 KTN IAP KETCHIKAN INTL, KETCHIKAN, AK.
ILS Z OR LOC Z RWY 11, AMDT 2...
GP ANGLE 3.00/TCH 50.
MINIMUM GS INTERCEPT ANGLE AT WETOL 2360.
2410311247-2610311247EST
FDC 3/9239 MCG ODP MC GRATH, MC GRATH, AK.
TAKEOFF MINIMUMS AND (OBSTACLE) DEPARTURE PROCEDURES AMDT 2C...
DEPARTURE PROCEDURE ADF REQUIRED EXCEPT FOR ACFT EQUIPPED WITH
SUITABLE RNAV SYSTEM WITH GPS.
MCG VOR 171-259 UNUSABLE, 260-170 BEYOND 20NM UNUSABLE.
2309121925-2509111924EST
FDC 5/0338 MHM ODP MINCHUMINA, MINCHUMINA, AK.
TAKEOFF MINIMUMS AND (OBSTACLE) DEPARTURE PROCEDURES AMDT 2A...
DEPARTURE PROCEDURE: RWY 3 NA EXCEPT FOR AIRCRAFT EQUIPPED WITH
SUITABLE RNAV SYSTEM WITH GPS,
MIM NDB OUT OF SERVICE. 2501031455-2504091455EST
FDC 3/1695 OME IAP NOME, NOME, AK.
RNAV (GPS) RWY 3, AMDT 1...
MISSED APPROACH: CLIMBING RIGHT TURN TO 2000 DIRECT MAREE AND HOLD.
TDZE 34. LNAV CATS A/B/C MDA 460/HAT 426, CAT D MDA 600/HAT 566,
VIS CAT D 1 5/8. TAA SECTOR 120/7 CW 300/7 TO MAREE MINIMUM
ALTITUDE 2000.
2306151726-2506151726EST
FDC 4/2156 ORT IAP NORTHWAY, NORTHWAY, AK.
VOR-A, AMDT 2...
FEEDER ROUTE FROM JUTBU TO ZIDOR: MINIMUM ALTITUDE 9800.
2408021221-2608021219EST
FDC 4/0058 OTZ IAP RALPH WIEN MEML, KOTZEBUE, AK.
VOR RWY 9, ORIG-D...
TERMINAL ROUTE: (IAF) OMPAE/OTZ 12.00 DME CCW TO (IAF) HUPUG/OTZ
12.00 DME NA.
2407110901-2607102146EST
FDC 4/0057 OTZ IAP RALPH WIEN MEML, KOTZEBUE, AK.
ILS OR LOC RWY 9, AMDT 1A...
TERMINAL ROUTE: (IAF) OMPAE/OTZ 12.00 DME CCW TO (IAF) HUPUG/OTZ
12.00 DME NA.
2407110901-2607102146EST
FDC 3/4619 OTZ IAP RALPH WIEN MEML, KOTZEBUE, AK.
ILS OR LOC RWY 9, AMDT 1A...
VOR RWY 9, ORIG-D...
EQUIPMENT REQUIREMENTS NOTE: RNP APCH-GPS FROM FIWWI.
2304201103-2504201103EST
FDC 5/8006 PBV IAP ST GEORGE, ST GEORGE, AK.
ILS OR LOC RWY 11, AMDT 1...
PROCEDURE NA EXCEPT FOR ACFT EQUIPPED WITH SUITABLE RNAV SYSTEM
WITH GPS.
SRI NDB OUT OF SERVICE AND SPY NDB OUT OF SERVICE.
2501291833-2509101833EST
FDC 3/2338 PBV IAP ST GEORGE, ST GEORGE, AK.
RNAV (GPS) RWY 11, ORIG...
ALTERNATE MINIMUMS: CAT A/B/C, 900-2 1/2.
2308101744-2508101743EST
FDC 3/8947 PKA IAP NAPASKIAK, NAPASKIAK, AK.
RNAV (GPS) RWY 20, ORIG-B...
RWY 20 HELICOPTER VISIBILITY REDUCTION BELOW 1 SM NOT AUTHORIZED.
DISREGARD VDP AT 1.1 NM TO RW20.
2308221322-2508221322EST
FDC 3/8946 PKA IAP NAPASKIAK, NAPASKIAK, AK.
RNAV (GPS) RWY 2, ORIG-B...
RWY 2 HELICOPTER VISIBILITY REDUCTION BELOW 1 SM NOT AUTHORIZED.
DISREGARD VDP AT 1.1 NM TO RW02.
2308221322-2508221322EST
FDC 3/0895 PPC SPECIAL PROSPECT CREEK,
PROSPECT CREEK, AK.
RNAV (GPS) Y RWY 1, ORIG...

LNAV MDA 1880/HAT 785 ALL CATS, VIS CAT B 1 1/4, CAT C 2 1/2,
CIRCLING CAT A MDA 1880/HAA 785, CIRCLING CAT B MDA 1960/ HAA 865,
CIRCLING CAT C MDA 2040/HAA 945, CIRCLING CAT C VISIBILITY 2 3/4
SM.
2312051210-2512051210EST

FDC 5/3730 PSG IAP PETERSBURG JAMES A JOHNSON,
PETERSBURG, AK.
LDA-D, AMDT 7A...
DELETE CHART NOTE: INOPERATIVE TABLE DOES NOT APPLY. CHANGE CHART
NOTE TO READ: WHEN LOCAL ALTIMETER SETTING NOT RECEIVED, USE
WRG/PAWG ALTIMETER SETTING AND INCREASE ALL MDAS 80 FT.
THIS IS LDA-D, AMDT 7B. 2501151519-PERM

FDC 4/4991 PSG SPECIAL PETERSBURG JAMES A JOHNSON,
PETERSBURG, AK.
LDA RWY 23, ORIG-A ...
CHANGE NOTE TO READ: WHEN LOCAL ALTIMETER SETTING NOT RECEIVED, USE
WRG/PAWG ALTIMETER SETTING AND INCREASE ALL MDAS 80 FT
2409131331-2609131329EST

FDC 3/4495 RSH IAP RUSSIAN MISSION,
RUSSIAN MISSION, AK.
RNAV (GPS) RWY 18, AMDT 1...
RNAV (GPS) RWY 36, AMDT 1...
PROCEDURE NA AT NIGHT.
2308151318-2508141318EST

FDC 5/0265 SCC IAP DEADHORSE, DEADHORSE, AK.
VOR Y RWY 24, AMDT 6B...
VDP NA,
SCC DME OUT OF SERVICE. 2502051620-2506031620EST

FDC 5/0263 SCC IAP DEADHORSE, DEADHORSE, AK.
ILS OR LOC RWY 6, AMDT 5...
LOC BC RWY 24, AMDT 1...
VOR RWY 6, AMDT 3...
VOR Z RWY 24, AMDT 5...
PROCEDURE NA EXCEPT FOR ACFT EQUIPPED WITH SUITABLE RNAV SYSTEM
WITH GPS,
SCC DME OUT OF SERVICE. 2502051619-2505061617EST

FDC 4/8354 SCC IAP DEADHORSE, DEADHORSE, AK.
VOR RWY 6, AMDT 3...
VOR Z RWY 24, AMDT 5...
SCC VOR UNUSABLE BELOW 3900 BETWEEN THE ARCON FIX AND THE UVALL FIX
EXCEPT FOR ACFT EQUIPPED WITH SUITABLE RNAV SYSTEM WITH GPS.
2407261226-2607261226EST

FDC 4/0694 SCM IAP SCAMMON BAY, SCAMMON BAY, AK.
RNAV (GPS) RWY 29, AMDT 2 ...
LP MDA NA. LNAV MDA NA. CONST EQUIP 22 MSL 1500FT NW OF RWY 29
(2016-AAL-7-NRA). 2409051148-2506021148EST

FDC 4/0693 SCM IAP SCAMMON BAY, SCAMMON BAY, AK.
RNAV (GPS) RWY 11, AMDT 1 ...
LNAV MDA NA. CONST EQUIP 22 MSL 1500FT SE OF RWY 29
(2016-AAL-7-NRA). 2409051148-2506021148EST

FDC 5/5529 SHH IAP SHISHMAREF, SHISHMAREF, AK.
RNAV (GPS) RWY 5, AMDT 1...
NOTE: WHEN LOCAL ALTIMETER SETTING NOT RECEIVED, USE PAIW ALTIMETER
SETTING AND INCREASE ALL MDAS 160 FEET; LNAV VISIBILITY CAT C/D 3/8
SM, AND CIRCLING VISIBILITY CAT C/D 1/4 SM. SSH AWOS OUT OF
SERVICE.
2501221426-2503221426EST

FDC 5/5528 SHH IAP SHISHMAREF, SHISHMAREF, AK.
RNAV (GPS) RWY 23, AMDT 1...
NOTE: WHEN LOCAL ALTIMETER SETTING NOT RECEIVED, USE PAIW ALTIMETER
SETTING AND INCREASE ALL MDAS 160 FEET; LNAV VISIBILITY CAT C/D 3/8
SM; CIRCLING CAT C/D VISIBILITY 1/4 SM. SHH AWOS OUT OF SERVICE.
2501221426-2503221426EST

FDC 3/0356 SHH IAP SHISHMAREF, SHISHMAREF, AK.
RNAV (GPS) RWY 23, AMDT 1...
RNAV (GPS) RWY 5, AMDT 1...
DISREGARD NOTE: RNP AR APCH - GPS.
PBN REQUIREMENTS NOTE: RNP APCH - GPS.
2310050901-2510051856EST

FDC 3/6142 SHX ODP SHAGELUK, SHAGELUK, AK.

TAKEOFF MINIMUMS AND (OBSTACLE) DEPARTURE PROCEDURES ORIG...
TAKEOFF OBSTACLE NOTES: NOTE: RWY 16: TREE, TRAVERSE WAY BEGINNING 1 FT FROM DER, 212 FT RIGHT OF CENTERLINE, UP TO 118 FT MSL. TREES BEGINNING 719 FT FROM DER, 340 FT LEFT OF CENTERLINE, UP TO 123 FT MSL. TREES BEGINNING 993 FT FROM DER, 122 FT LEFT OF CENTERLINE, UP TO 125 FT MSL. TREE 1594 FT FROM DER, 600 FT LEFT OF CENTERLINE, 127 FT MSL. TREES BEGINNING 1607 FT FROM DER, 400 FT LEFT OF CENTERLINE, UP TO 131 FT MSL.
ALL OTHER DATA REMAINS AS PUBLISHED. 2307132007-2507132007EST

FDC 3/2347 SMK IAP ST MICHAEL, ST MICHAEL, AK.
RNAV (GPS) RWY 2, ORIG-A...
RWY 2 HELICOPTER VISIBILITY REDUCTION BELOW 3/4 SM NOT AUTHORIZED.
2308101747-2508101747EST

FDC 5/8005 SNP IAP ST PAUL ISLAND,
ST PAUL ISLAND, AK.
ILS OR LOC RWY 36, AMDT 4A...
PROCEDURE NA EXCEPT FOR ACFT EQUIPPED WITH SUITABLE RNAV SYSTEM WITH GPS.
SPY NDB AND SPY DME OUT OF SERVICE.
2501291833-2509101833EST

FDC 5/9906 SVA ODP SAVOONGA, SAVOONGA, AK.
TAKEOFF MINIMUMS AND (OBSTACLE) DEPARTURE PROCEDURES AMDT 1...
DEPARTURE PROCEDURE NA EXCEPT FOR ACFT EQUIPPED WITH SUITABLE RNAV SYSTEM WITH GPS,
ULL VOR OUT OF SERVICE. 2502042225-2503052225EST

FDC 5/2598 SVA IAP SAVOONGA, SAVOONGA, AK.
VOR/DME RWY 23, AMDT 1C...
ALTERNATE MINIMUMS NA EXCEPT FOR ACFT EQUIPPED WITH SUITABLE RNAV SYSTEM WITH GPS,
ULL VOR/DME UNMONITORED. 2501112146-2502112146EST

FDC 4/9936 SVA IAP SAVOONGA, SAVOONGA, AK.
RNAV (GPS) RWY 23, AMDT 2...
LPV DA NA, LNAV/VNAV DA NA.
2407110901-2607111918EST

FDC 4/7038 SVA IAP SAVOONGA, SAVOONGA, AK.
RNAV (GPS) RWY 23, AMDT 2...
DELETE NOTE: FOR UNCOMPENSATED BARO-VNAV SYSTEMS, LNAV/VNAV NA BELOW -22~C OR ABOVE 54~C.
DELETE LPV DA 308/HAT 250 ALL CATS. DELETE LNAV/VNAV DA 408/HAT 350 ALL CATS.
THIS IS RNAV (GPS) RWY 23, AMDT 2A. 2410091523-PERM

FDC 3/3671 SXQ ODP SOLDOTNA, SOLDOTNA, AK.
TAKEOFF MINIMUMS AND (OBSTACLE) DEPARTURE PROCEDURES AMDT 2A...
PROCEDURE NA RWY 7S/25S. 2309221835-2509221833EST

FDC 4/2597 TAL ODP RALPH M CALHOUN MEML, TANANA, AK.
TAKEOFF MINIMUMS AND (OBSTACLE) DEPARTURE PROCEDURES AMDT 1A...
DEPARTURE PROCEDURE NA EXCEPT FOR ACFT EQUIPPED WITH SUITABLE RNAV SYSTEM WITH GPS,
TAL VOR/DME OUT OF SERVICE. 2412052149-2507172149EST

FDC 3/8263 VDZ ODP VALDEZ PIONEER FLD, VALDEZ, AK.
JMAAL THREE DEPARTURE ...
CHANGE DEPARTURE ROUTE DESCRIPTION TAKEOFF RUNWAY 6, 24: THENCE. . . .CONTINUE CLIMB TO THE ATC ASSIGNED ALTITUDE VIA JOH VOR/DME R-328 SOUTHBOUND TO JMAAL/JOH VOR/DME 25 DME, FLY JOH VOR/DME ARC COUNTERCLOCKWISE TO NAKED/JOH VOR/DME R-273 25 DME. ALL OTHER DATA REMAINS AS PUBLISHED. 2309111343-2509091343EST

FDC 3/2261 WLK IAP SELAWIK, SELAWIK, AK.
VOR RWY 22, AMDT 1D...
S-22 GODBE FIX MINIMUMS MDA 360/HAT 343.
ALL OTHER DATA REMAINS AS PUBLISHED.
2306161446-2506161446EST

FDC 4/1433 WNA IAP NAPAKIAK, NAPAKIAK, AK.
RNAV (GPS) RWY 34, ORIG-B...
DISREGARD NOTE: RWY 34 HELICOPTER VISIBILITY REDUCTION BELOW 1 SM NA.
2412262310-2612262310EST

FDC 5/4366 WTK IAP NOATAK, NOATAK, AK.
RNAV (GPS) RWY 19, ORIG-B...
NOTE: WHEN LOCAL ALTIMETER SETTING NOT RECEIVED, USE KOTZEBUE ALTIMETER SETTING: INCREASE ALL MDA 120 FEET AND VISIBILITY LP CAT

C AND D 1/4 SM, LNAV CAT C AND D 3/8 SM, AND CIRCLING CAT D 1/2 SM.
WTK AWOS OUT OF SERVICE.
2501171426-2503221426EST

FDC 5/4365 WTK IAP NOATAK, NOATAK, AK.
RNAV (GPS) RWY 1, ORIG-B...
NOTE: WHEN LOCAL ALTIMETER SETTING NOT RECEIVED, USE KOTZEBUE ALTIMETER SETTING: INCREASE LPV AND LNAV/VNAV DA TO 446 FT; INCREASE ALL MDA 120 FEET AND VISIBILITY LNAV CAT C AND D 5/8 SM AND CIRCLING CAT C 1/2 SM, CAT D 3/4 SM.
WTK AWOS OUT OF SERVICE.
2501171426-2503221426EST

FDC 4/7765 YAK ODP YAKUTAT, YAKUTAT, AK.
TAKEOFF MINIMUMS AND (OBSTACLE) DEPARTURE PROCEDURES AMDT 5A...
TAKEOFF MINIMUMS: RWY 20, 300-1 1/8 OR STANDARD WITH MINIMUM CLIMB OF 290 FEET PER NM TO 300. ALL OTHER DATA REMAINS AS PUBLISHED.
2403151556-2603151556EST

FDC 4/3240 YAK IAP YAKUTAT, YAKUTAT, AK.
ILS OR LOC RWY 11, AMDT 4...
LOC BC RWY 29, AMDT 9...
PROCEDURE NA EXCEPT FOR ACFT EQUIPPED WITH SUITABLE RNAV SYSTEM WITH GPS,
YAK VOR OUT OF SERVICE. 2409101616-2504221616EST

FDC 4/3238 YAK ODP YAKUTAT, YAKUTAT, AK.
TAKEOFF MINIMUMS AND (OBSTACLE) DEPARTURE PROCEDURES AMDT 5A...
DEPARTURE PROCEDURE ADF REQUIRED EXCEPT FOR ACFT EQUIPPED WITH SUITABLE RNAV SYSTEM WITH GPS,
YAK VOR OUT OF SERVICE. 2409101616-2504221616EST

FDC 4/3237 YAK SID YAKUTAT, YAKUTAT, AK.
FAKES FOUR DEPARTURE...
DEPARTURE PROCEDURE NA EXCEPT FOR AIRCRAFT EQUIPPED WITH SUITABLE RNAV SYSTEM WITH GPS,
YAK VOR OUT OF SERVICE. 2409101616-2504221616EST

FDC 3/6199 YAK IAP YAKUTAT, YAKUTAT, AK.
VOR/DME RWY 29, AMDT 5...
S-29 HAT 408.
CIRCLING CAT A MDA 520/HAA 480, CAT B MDA 540/HAA 500, CAT C HAA 580, CAT D HAA 680
NOTE: CIRCLING RWY 20 NA AT NIGHT.
DISREGARD PROFILE NOTE: VGSI AND DESCENT ANGLES NOT COINCIDENT.
APT ELEV 40.
TDZE 32.
2309271740-2508301740EST

FDC 5/9912 ZAN AIRSPACE ADS-B, AUTO DEPENDENT SURVEILLANCE REBROADCAST (ADS-R), TFC INFO SER BCST (TIS-B), FLT INFO SER BCST (FIS-B) SER MAY NOT BE AVBL WI AN AREA DEFINED AS 169NM RADIUS OF 694403N1492543W. AP AIRSPACE AFFECTED INCLUDES ARC, CXF, AKP, SCC, AQT, ATK, BRW, BTI. SFC-UNL.
2502042236-2502172200EST

FDC 5/6920 ZAN AIRSPACE ADS-B, AUTO DEPENDENT SURVEILLANCE REBROADCAST (ADS-R), TFC INFO SER BCST (TIS-B), FLT INFO SER BCST (FIS-B) SER MAY NOT BE AVBL WI AN AREA DEFINED AS 131NM RADIUS OF 660245N1674212W. AP AIRSPACE AFFECTED MAY INCLUDE SHH, DEE, IWK, KTS, TER, K29, Z81, 3Z1. SFC-17999FT. 2501270420-2504212200EST

FDC 5/6266 ZAN AIRSPACE ADS-B, AUTO DEPENDENT SURVEILLANCE REBROADCAST (ADS-R), TFC INFO SER BCST (TIS-B), FLT INFO SER BCST (FIS-B) SER MAY NOT BE AVBL WI AN AREA DEFINED AS 95NM RADIUS OF 615506N1584316W. AP AIRSPACE AFFECTED MAY INCLUDE KLG, CJX, HCA, KGX, ANI, RSH, SRV. SFC-UNL
2501240059-2502172200EST

FDC 5/0663 ZAN AIRSPACE ADS-B, AUTO DEPENDENT SURVEILLANCE REBROADCAST (ADS-R), TFC INFO SERVICE BCST (TIS-B), FLT INFO SERVICE BCST (FIS-B) SERVICES MAY NOT BE AVBL WI AN AREA DEFINED AS 167NM RADIUS OF 651531N1665830W. AP AIRSPACE AFFECTED MAY INCLUDE SHH, DEE, IWK, KTS, TER, K29, Z81, 3Z1. SFC-18000FT.
2502061400-2504142200EST

FDC 4/9445 ZAN AK..ROUTE ZAN.
B233 GALENA (GAL) VOR/DME, AK TO KUTAL, CHANGE RADIAL R-268 TO R-273.
GAL VOR/DME MAGVAR UPDATED FROM 17E TO 12E.

2410152023-2610152023EST
FDC 4/7423 ZAN AK..ROUTE ZAN.
V317 LEVEL ISLAND (LVD) VOR/DME, AK R-306 TO COP NA.
LVD DME R-306 UNUSABLE. 2401241836-2601241836EST
FDC 4/6612 ZAN ROUTE ZAN.
J117 MC GRATH (MCG) VORTAC, AK R-325 TO COP NA FROM 20 NM TO COP
EXCEPT FOR ACFT EQUIPPED WITH SUITABLE RNAV SYSTEM WITH GPS.
MCG VOR R-325 UNUSABLE BEYOND 20 NM. 2408271741-2608271741EST
FDC 4/6611 ZAN ROUTE ZAN.
J111 MC GRATH (MCG) VORTAC, AK R-276 TO COP NA FROM 20 NM TO COP
EXCEPT FOR ACFT EQUIPPED WITH SUITABLE RNAV SYSTEM WITH GPS.
MCG VOR R-276 UNUSABLE BEYOND 20 NM. 2408271741-2608271741EST
FDC 4/6610 ZAN ROUTE ZAN.
J120 MC GRATH (MCG) VORTAC, AK R-217 TO COP NA FROM 6 NM TO COP
EXCEPT FOR ACFT EQUIPPED WITH SUITABLE RNAV SYSTEM WITH GPS.
MCG VOR R-217 UNUSABLE BEYOND 6 NM. 2408271741-2608271741EST
FDC 4/6609 ZAN ROUTE ZAN.
J111 MC GRATH (MCG) VORTAC, AK R-102 TO COP NA FROM 20 NM TO COP
EXCEPT FOR ACFT EQUIPPED WITH SUITABLE RNAV SYSTEM WITH GPS.
MCG VOR R-102 UNUSABLE BEYOND 20 NM. 2408271741-2608271741EST
FDC 4/6608 ZAN ROUTE ZAN.
J120 MC GRATH (MCG) VORTAC, AK R-039 TO COP NA FROM 20 NM TO COP
EXCEPT FOR ACFT EQUIPPED WITH SUITABLE RNAV SYSTEM WITH GPS.
MCG VOR R-039 UNUSABLE BEYOND 20 NM. 2408271741-2608271741EST
FDC 4/6604 ZAN AK..ROUTE ZAN.
V320, V440, V510 MC GRATH (MCG) VORTAC, AK R-102 TO COP NA FROM 20
NM TO COP EXCEPT FOR ACFT EQUIPPED WITH SUITABLE RNAV SYSTEM WITH
GPS.
MCG VOR R-102 UNUSABLE BEYOND 20 NM. 2408271726-2608271723EST
FDC 4/6601 ZAN AK..ROUTE ZAN.
V510 MC GRATH (MCG) VORTAC, AK R-245 TO COP NA EXCEPT FOR ACFT
EQUIPPED WITH SUITABLE RNAV SYSTEM WITH GPS.
MCG VOR R-245 UNUSABLE BEYOND 6 NM. 2408271722-2608271721EST
FDC 4/6599 ZAN AK..ROUTE ZAN.
V480 MC GRATH (MCG) VORTAC, AK R-217 TO COP NA EXCEPT FOR ACFT
EQUIPPED WITH SUITABLE RNAV SYSTEM WITH GPS.
MCG VOR R-217 UNUSABLE BEYOND 6 NM. 2408271720-2608271716EST
FDC 4/6594 ZAN AK..ROUTE ZAN.
V480 MC GRATH (MCG) VORTAC, AK R-039 TO COP NA FROM 20 NM TO COP
EXCEPT FOR ACFT EQUIPPED WITH SUITABLE RNAV SYSTEM WITH GPS.
MCG VOR R-039 UNUSABLE BEYOND 20 NM. 2408271715-2608271713EST
FDC 4/6587 ZAN AK..ROUTE ZAN.
V498 MC GRATH (MCG) VORTAC, AK R-325 TO COP NA FROM 20 NM TO COP
EXCEPT FOR ACFT EQUIPPED WITH SUITABLE RNAV SYSTEM WITH GPS.
MCG VOR R-325 UNUSABLE BEYOND 20 NM. 2408271712-2608271712EST
FDC 4/6584 ZAN AK..ROUTE ZAN.
V440 MC GRATH (MCG) VORTAC, AK R-276 TO COP NA FROM 20 NM TO COP
EXCEPT FOR ACFT EQUIPPED WITH SUITABLE RNAV SYSTEM WITH GPS.
MCG VOR R-276 UNUSABLE BEYOND 20 NM. 2408271708-2608271708EST
FDC 4/6127 ZAN AK..ROUTE ZAN.
V317 ANNETTE ISLAND (ANN) VOR/DME, AK TO GESTI, AK MEA 9000
NORTHWESTBOUND.
ANN VOR/DME R-309 UNUSABLE BEYOND 37 NM BELOW 9000.
2404291336-2604291336EST
FDC 4/5985 ZAN AK..ROUTE ZAN..SPECIAL R2015 TAWMO, AK TO UCUXY, AK
MOCA 2600.

2408262030-2508262030EST
FDC 4/0467 ZAN AK..ROUTE ZAN.
G4 WOOD RIVER (BTS) NDB, AK TO ILIAMNA (ILI) NDB/DME, AK MEA 5500
MOCA 4300.
2412031429-2612031429EST
FDC 4/0464 ZAN AK..ROUTE ZAN.
V317 GESTI, AK TO LEVEL ISLAND (LVD) VOR/DME, AK R-128 MEA 9000.
2412031429-2612031429EST
FDC 4/0463 ZAN AK..ROUTE ZAN.
G10, G8 ELFEE (ELF) NDB, AK TO DAYVU, AK NA EXCEPT FOR ACFT
EQUIPPED WITH SUITABLE RNAV SYSTEM WITH GPS.
ELF NDB UNUSABLE AT DAYVU AT 5000. 2412031429-2612031429EST
FDC 4/0450 ZAN AK..ROUTE ZAN.

Q18 GALENA (GAL) VOR/DME, AK R-343 TO BARROW (BRW) VOR/DME, AK
R-170 NA.
2412031427-2612031427EST
FDC 3/9521 ZAN AK..ROUTE ZAN.
V319 YONEK INT, AK DME REQUIRED EXCEPT FOR ACFT EQUIPPED WITH
SUITABLE RNAV SYSTEM WITH GPS.
ENA VOR R-339 UNUSABLE BEYOND 20 NM. 2308071534-2508071534EST
FDC 3/8162 ZAN AK..ROUTE ZAN.
V440 YAKUTAT (YAK) VOR/DME, AK R-119 TO BIORKA ISLAND (BKA) VORTAC,
AK R-303 NA EXCEPT FOR AIRCRAFT EQUIPPED WITH SUITABLE RNAV SYSTEM
WITH GPS.
YAK VOR R-119 UNUSABLE. 2302221452-2502231451EST
FDC 3/1444 ZAN AK..ROUTE ZAN.
V508 SEWAR, AK TO COP UNUSABLE EXCEPT FOR GNSS EQUIPPED AIRCRAFT.
ENA VOR/DME RESTRICTED. 2310051908-2510051908EST
FDC 3/1440 ZAN AK..ROUTE ZAN.
V320 RUNTL, AK TO FRIDA, AK UNUSABLE EXCEPT FOR GNSS EQUIPPED
AIRCRAFT.
ENA VOR/DME RESTRICTED. 2310051905-2510051905EST

Gen. FDC
FDC 4/1786 ZZZ PART 1 OF 2 SECURITY SPECIAL SECURITY INSTRUCTIONS
(SSI)
PROHIBITION ON RUSSIAN FLIGHT OPERATIONS IN THE TERRITORIAL AIRSPACE
OF THE U.S

SPECIAL SECURITY INSTRUCTIONS (SSI) PROHIBITION ON RUSSIAN FLIGHT
OPERATIONS IN THE TERRITORIAL AIRSPACE OF THE U.S. PURSUANT TO 49
USC SECTIONS 40103 AND 40113(A), ALL RUSSIAN AIR CARRIERS AND
COMMERCIAL OPERATORS, REGARDLESS OF THE STATE OF REGISTRY OF THE
AIRCRAFT; ALL AIRCRAFT REGISTERED IN THE RUSSIAN FEDERATION; ALL
RUSSIAN STATE AIRCRAFT, REGARDLESS OF THE STATE OF REGISTRY OF THE
AIRCRAFT; AND ALL AIRCRAFT, REGARDLESS OF THE STATE OF REGISTRY,
OWNED, CHARTERED, LEASED, OPERATED OR CONTROLLED BY, FOR, OR FOR THE
BENEFIT OF, A RUSSIAN PERSON OR ENTITY IDENTIFIED BY THE
INTERNATIONAL TRADE ADMINISTRATIONS CONSOLIDATED SCREENING LIST
(HTTPS://WWW.TRADE.GOV/CONSOLIDATED-SCREENING-LIST), ARE PROHIBITED
FROM OPERATING TO, FROM, WITHIN, OR THROUGH U.S. TERRITORIAL
AIRSPACE, EXCEPT FOR: 1) AIRCRAFT ENGAGED IN HUMANITARIAN OR SAR
OPERATIONS SPECIFICALLY AUTHORIZED BY THE U.S. FEDERAL AVIATION
ADMINISTRATION (FAA) THAT HAVE FIRST RECEIVED ANY NECESSARY ECONOMIC
AUTHORIZATION FROM THE U.S. DEPARTMENT OF TRANSPORTATION (DOT)
2405091540-2505192359
END PART 1 OF 2
FDC 4/1786 ZZZ PART 2 OF 2 SECURITY SPECIAL SECURITY INSTRUCTIONS
(SSI)
PURSUANT TO DOT ORDER 2022-3-2; 2) STATE AIRCRAFT OPERATIONS GRANTED
A DIPLOMATIC CLEARANCE BY THE U.S. DEPARTMENT OF STATE (DOS)

SPECIAL SECURITY INSTRUCTIONS (SSI) AIRCRAFT EXPERIENCING IN-FLIGHT
EMERGENCIES. THIS NOTAM REPLACES NOTAM FDC 3/9274 (A0108/23).
RUSSIAN AIR CARRIERS AND/OR OTHER AIRCRAFT OPERATORS SUBJECT TO DOT
ORDER 2022-3-2 SEEKING DOT APPROVAL FOR HUMANITARIAN AND/OR SEARCH
AND RESCUE OPERATIONS MAY DIRECT SUCH REQUESTS TO
SCHEDULEFILING@DOT.GOV. DOT WILL CONSIDER SUCH REQUESTS ON A
CASE-BY-CASE BASIS, AND REQUESTORS MUST EXPLICITLY RECEIVE
AFFIRMATIVE DOT APPROVAL BEFORE CONDUCTING SUCH OPERATIONS. AIRCRAFT
OPERATORS SUBJECT TO THIS NOTAM WHO DO NOT COMPLY WITH THESE
INSTRUCTIONS MAY BE INTERCEPTED, AND THEIR PILOTS AND OTHER
CREWMEMBERS MAY BE DETAINED AND INTERVIEWED BY LAW ENFORCEMENT OR
SECURITY PERSONNEL, AS APPROPRIATE.
ADDITIONAL INFORMATION IS PROVIDED AT:
HTTPS://WWW.FAA.GOV/AIR_TRAFFIC/PUBLICATIONS/US_RESTRICTIONS/
2405091540-2505192359
END PART 2 OF 2
FDC 4/5129 2IN8 SPECIAL FRANCISCAN HEALTH CROWN POINT, CROWN POINT,
IN. CMONR ONE DEPARTURE...PROCEDURE NOT AUTHORIZED.

2410051430-2505171430

FDC 4/5128 2IN8 SPECIAL FRANCISCAN HEALTH CROWN POINT, CROWN POINT, IN. COPTER RNAV (GPS) 09, ORIG... PROCEDURE NOT AUTHORIZED.

2410051430-2505171430

FDC 5/9670 FDC CHART CORRECT U.S. GOVERNMENT IFR ENROUTE LOW ALTITUDE CHART L-35, PANEL C, EFFECTIVE 26 DEC 2024... ADD AIRPORT INFORMATION FOR TRI-COUNTY AT HENRY JOYNER FLD (ASJ) WITH ASSOCIATED CITY AHOSKIE, ELEVATION OF 67, PILOT CONTROLLED LIGHTING, RWY LENGTH 4500, AWOS-3 FREQ 119.075, LOCATED 15 NM WSW OF CVI VORTAC, N36 17 51 W077 10 15. 2502041448-PERM

FDC 5/8052 FDC CHART CORRECT U.S. GOVERNMENT ATLANTA VFR SECTIONAL AERONAUTICAL CHART, EFFECTIVE 20 FEB 2025... REVISE AUBURN, AL CLASS D AIRSPACE: THAT AIRSPACE EXTENDING UPWARD FROM THE SURFACE TO AND INCLUDING 2,500 FT MSL WITHIN A 4.4-MILE RADIUS OF AUBURN UNIVERSITY REGIONAL AIRPORT, LOCATED AT 32 36 54N, 085 26 02W. THIS CLASS D AIRSPACE AREA IS EFFECTIVE DURING THE SPECIFIC DATES AND TIMES ESTABLISHED IN ADVANCE BY A NOTICE TO AIR MISSIONS. THE EFFECTIVE DATE AND TIME WILL THEREAFTER BE CONTINUOUSLY PUBLISHED IN THE CHART SUPPLEMENT.. 2501292028-PERM

FDC 5/8051 FDC CHART CORRECT U.S. GOVERNMENT ATLANTA VFR SECTIONAL AERONAUTICAL CHART, EFFECTIVE 20 FEB 2025... CHANGE AUBURN UNIVERSITY RGNL AIRPORT (AUO), AUBURN, AL, TO A TOWERED AIRPORT. LOCATED AT 32 36 54N, 085 26 02W, ADD CTRL TOWER FREQ 123.875. ADD TAB ENTRY FOR AUBURN UNIVERSITY RGNL TWR: ADD TWR HRS 0700-2100 MON-FRI, 0800-1700 SAT-SUN; TWR FREQ 123.875 AND GND FREQ 121.625.. 2501292023-PERM

FDC 5/8050 FDC CHART CORRECT U.S. GOVERNMENT ATLANTA VFR SECTIONAL AERONAUTICAL CHART, EFFECTIVE 26 DEC 2024... CHANGE AUBURN UNIVERSITY RGNL AIRPORT (AUO), AUBURN, AL, TO A TOWERED AIRPORT. LOCATED AT 32 36 54N, 085 26 02W, ADD CTRL TOWER FREQ 123.875. ADD TAB ENTRY FOR AUBURN UNIVERSITY RGNL TWR: ADD TWR HRS 0700-2100 MON-FRI, 0800-1700 SAT-SUN; TWR FREQ 123.875 AND GND FREQ 121.625.. 2501292019-PERM

FDC 5/4540 FDC CHART CORRECT U.S. GOVERNMENT NOME VFR SECTIONAL AERONAUTICAL CHART, EFFECTIVE 26 DEC 2024... DELETE V477 SEGMENT FROM SELAWIK, AK VOR-DME (WLK) LOCATED AT 66 35 58N, 159 59 27W TO AMBLER, AK NDB (AMF) LOCATED AT 67 06 19N, 157 51 37W.. 2501171725-PERM

FDC 5/4343 FDC CHART CORRECT U.S. GOVERNMENT GREAT FALLS VFR SECTIONAL AERONAUTICAL CHART, EFFECTIVE 26 DEC 2024... DELETE COMM BOX AND TYPE FOR ROUNDUP NDB (RPX), ROUNDUP, MT, LOCATED AT 46 28 16N, 108 33 05W.. 2501171207-PERM

FDC 5/4191 FDC CHART CORRECT U.S. GOVERNMENT IFR ENROUTE LOW ALTITUDE CHART L-27, PANEL A, EFFECTIVE 26 DEC 2024... DELETE V206 BETWEEN NAPOLEON ANX VORTAC AND KIRKSVILLE IRK VORTAC. 2501161531-PERM

FDC 5/1583 FDC CHART CORRECT U.S. GOVERNMENT IFR ENROUTE HIGH ALTITUDE CHART H-3, PANEL B, EFFECTIVE 26 DEC 2024... CHANGE EDGE TYPE INFORMATION ON AIRWAY Q1 FROM EASON TO ECTOF. CHANGE EDGE TYPE INFORMATION ON AIRWAY Q3 FROM FAMUK TO FELIX. 2501081839-PERM

FDC 5/0869 FDC CHART CORRECT U.S. GOVERNMENT IFR ENROUTE HIGH ALTITUDE CHART H-12, PANEL H, F, K, EFFECTIVE 31 OCT 2024... CHANGE EDGE TYPE ZILLS TO WAALT.. CHANGE BOTH EDGE TYPE CATLN FROM BLACK TO BLUE. ADD EDGE TYPE AJJAY ON RNAV ROUTE Q822 NEAR ENE VOR/DME. ADD RNAV ROUTE SEGMENT Q822 FROM ENE VOR/DME TO AJJAY WITH OUTBOUND BEARING OF 082 AND MILEAGE 48.. 2502061748-PERM

FDC 5/0266 FDC SPECIAL NOTICE...UNMANNED AIRCRAFT SYSTEM (UAS) OPERATORS ARE STRONGLY ADVISED TO USE CAUTION WHEN OPERATING WI 5NM INLAND OF THE U.S./MEXICO BORDER PORTION OF THE CONTIGUOUS

UNITED STATES AIR DEFENSE IDENTIFICATION ZONE (ADIZ) AS DEFINED BY 14 CFR 99.43 DUE TO ONGOING HOMELAND SECURITY (DHS), DEPARTMENT OF JUSTICE (DOJ) AND DEPARTMENT OF DEFENSE (DOD) OPERATIONS.

OPERATORS WHO INTERFERE WITH OR ARE DEEMED A THREAT TO SUCH OPERATIONS MAY BE MITIGATED PURSUANT TO 10 U.S.C. SECTION 130I AND 6 U.S.C. SECTION 124N. MITIGATION MAY RESULT IN THE INTERFERENCE, INTERCEPTION, SEIZURE, DAMAGING, OR DESTRUCTION OF UNMANNED AIRCRAFT DEEMED TO POSE A CREDIBLE SAFETY OR SECURITY THREAT TO PROTECTED PERSONNEL, FACILITIES, OR ASSETS.
2502051630-PERM

FDC 5/0179 FDC CHART CORRECT U.S. GOVERNMENT IFR
ENROUTE HIGH ALTITUDE
CHART H-10, PANEL F, EFFECTIVE 26 DEC 2024...
CHANGE EDGE TYPE INFORMATION ON Q68 AIRWAY FROM BWG TO RAMRD.
2501021515-PERM

FDC 5/0143 FDC CHART CORRECT U.S. GOVERNMENT IFR
ENROUTE HIGH ALTITUDE
CHART AKH2, PANEL H, EFFECTIVE 26 DEC 2024...
ADD ROUTE SEGMENT R338 BETWEEN NATES AND HEDMI WITH BEARINGS 222 WBD AND 040 EBD, BOX MILEAGE 129, AND MAA-60000.. 2501021352-PERM

FDC 4/8152 FDC CHART CORRECT U.S. GOVERNMENT IFR
ENROUTE LOW ALTITUDE
CHART L-10, PANEL I, EFFECTIVE 26 DEC 2024...
DELETE V132 FROM HUT HUTCHINSON VOR/DME TO FLOSS FIX. DELETE MCA V132 5000SE AND MRA 5000 AT FLOSS FIX. 2412172238-PERM

FDC 4/7777 FDC CHART CORRECT U.S. GOVERNMENT IFR
ENROUTE LOW ALTITUDE
CHART L-15, PANEL D, EFFECTIVE 26 DEC 2024...
DELETE MCA 5000 SE AND MRA 5000 FOR V132 AT FLOSS REPORTING POINT, N38 07 47 W097 08 39.. 2412171332-PERM

FDC 4/7051 FDC CHART CORRECT U.S. GOVERNMENT IFR
ENROUTE HIGH ALTITUDE
CHART H-12, PANEL J, EFFECTIVE 11 JUL 2024...
ADD FIX MAKEUP FROM HAR VORTAC TO MCMAN WITH BEARING 321 AND DME OF 31. 2408121613-PERM

FDC 4/0913 FDC CHART CORRECT U.S. GOVERNMENT IFR
ENROUTE LOW ALTITUDE
CHART L-6, PANEL H, EFFECTIVE 26 DEC 2024...
CHANGE EDGE TYPE INFORMATION FOR CDS NAVAID ON V530 TO FREQUENCY 117.0 AND CHANNEL 117.. 2412261227-PERM

FDC 4/0626 FDC CHART CORRECT U.S. GOVERNMENT IFR
ENROUTE LOW ALTITUDE
CHART L-27, PANEL A, EFFECTIVE 26 DEC 2024...
DELETE MRA 4300 AT WIVEY FIX N41 13 36 W093 43 46. 2412241618-PERM

FDC 2/3929 FDC SPECIAL NOTICE..UNMANNED AIRCRAFT SYSTEM (UAS)
OPERATORS ARE STRONGLY ADVISED TO USE CAUTION WHEN OPERATING WITHIN 1/4NM OF THE U.S./CANADA BORDER DUE TO ONGOING HOMELAND SECURITY (DHS), DEPARTMENT OF JUSTICE (DOJ) AND DEPARTMENT OF DEFENSE (DOD) OPERATIONS. OPERATORS WHO INTERFERE WITH OR ARE DEEMED A THREAT TO SUCH OPERATIONS MAY BE MITIGATED PURSUANT TO 10 U.S.C. SECTION 130I AND 6 U.S.C. SECTION 124N. MITIGATION MAY RESULT IN THE INTERFERENCE, INTERCEPTION, SEIZURE, DAMAGING, OR DESTRUCTION OF UNMANNED AIRCRAFT DEEMED TO POSE A CREDIBLE SAFETY OR SECURITY THREAT TO PROTECTED PERSONNEL, FACILITIES, OR ASSETS.
2212121820-PERM

FDC 6/8818 FDC ...SPECIAL NOTICE...IN THE INTEREST OF NATIONAL SECURITY AND TO THE EXTENT PRACTICABLE, PILOTS AND UAS OPERATORS ARE STRONGLY ADVISED TO AVOID THE AIRSPACE ABOVE OR IN CLOSE PROXIMITY TO CRITICAL INFRASTRUCTURE AND OTHER SENSITIVE LOCATIONS SUCH AS POWER PLANTS (NUCLEAR, HYDRO-ELECTRIC, OR COAL), DAMS, REFINERIES, INDUSTRIAL COMPLEXES, MILITARY FACILITIES, CORRECTIONAL AND LAW ENFORCEMENT FACILITIES UNLESS OTHERWISE AUTHORIZED. PILOTS AND UAS OPERATORS SHOULD NOT CIRCLE AS TO LOITER IN THE VICINITY OVER THESE TYPES OF FACILITIES.
1603231538-PERM

FDC 5/0838 FDC PART 1 OF 16 LIST 2502061715
FDC 5/0292 FDC LIST 2502051715 FDC 5/0293 CNL 5/9726 FDC
FDC 5/0294 VGT FDC 5/0295 HND
FDC 5/0296 VGT FDC 5/0297 VGT

FDC 5/0298 LAS FDC 5/0299 LAS
FDC 5/0300 LAS FDC 5/0301 BLH
FDC 5/0302 PHX FDC 5/0303 SDL
FDC 5/0304 SPA FDC 5/0305 CNL 5/9891 TYQ
FDC 5/0306 CNL 5/9892 EYE FDC 5/0307 CNL 5/9893 UMP
FDC 5/0308 CNL 5/9894 MQJ FDC 5/0309 CNL 5/9895 HFY
FDC 5/0310 CNL 5/9896 AOH FDC 5/0311 CNL 5/9897 GEZ
FDC 5/0312 CNL 5/9898 ALN FDC 5/0313 CNL 5/9899 BLV
FDC 5/0314 CNL 5/9900 CPS FDC 5/0315 CNL 5/9901 STL
FDC 5/0316 CNL 5/9902 SUS FDC 5/0317 CNL 5/9903 DAY
FDC 5/0318 CNL 5/9904 IND FDC 5/0319 CNL 5/0058 BVO
FDC 5/0320 CNL 5/0059 IDP FDC 5/0321 CNL 5/0029 INK
FDC 5/0322 CNL 4/6204 PDX FDC 5/0323 PDX
FDC 5/0324 COS FDC 5/0325 COS
FDC 5/0326 COS FDC 5/0327 COS
FDC 5/0328 COS FDC 5/0329 BJC
FDC 5/0330 APA FDC 5/0331 DEN
FDC 5/0332 FNL FDC 5/0333 GXY
FDC 5/0334 CFO FDC 5/0335 COS
FDC 5/0336 BKF FDC 5/0337 FFT

END PART 1 OF 16
FDC 5/0838 FDC PART 2 OF 16 LIST 2502061715
FDC 5/0339 FFT FDC 5/0342 LEX
FDC 5/0343 EAU FDC 5/0344 ANE
FDC 5/0345 FCM FDC 5/0346 STP
FDC 5/0349 MSP FDC 5/0350 CNL 5/0323 PDX
FDC 5/0351 PDX FDC 5/0352 PHX
FDC 5/0353 SDL FDC 5/0354 SJN
FDC 5/0355 CNL 5/9114 ATL FDC 5/0356 CNL 5/9115 JCA
FDC 5/0357 CNL 5/9116 AHN FDC 5/0358 CNL 5/9435 AVP
FDC 5/0359 CNL 5/9436 AVP FDC 5/0360 CNL 5/9869 LPR
FDC 5/0361 CNL 5/9870 CLE FDC 5/0363 CNL 5/9871 CLE
FDC 5/0364 CNL 5/9934 AUS FDC 5/0365 CNL 5/9935 T74
FDC 5/0366 CNL 5/9936 AUS FDC 5/0367 CNL 5/9972 BKF
FDC 5/0369 CNL 5/9973 APA FDC 5/0370 CNL 5/9974 BJC
FDC 5/0371 CNL 5/9975 DEN FDC 5/0372 CNL 5/9976 FNL
FDC 5/0373 CNL 5/9977 GXY FDC 5/0375 CNL 5/9978 HSR
FDC 5/0376 CNL 5/9979 49B FDC 5/0377 CNL 5/9980 CFO
FDC 5/0378 CNL 4/8441 HGR FDC 5/0379 CNL 5/9880 STJ
FDC 5/0380 CNL 5/9592 GPH FDC 5/0381 CNL 5/9593 IXD
FDC 5/0382 CNL 5/9594 OJC FDC 5/0383 CNL 5/9595 MKC
FDC 5/0384 CNL 5/9596 MCI FDC 5/0385 CNL 5/9597 SGF
FDC 5/0386 CNL 5/9598 STJ FDC 5/0388 CNL 5/9599 SGF
FDC 5/0389 CNL 5/9600 FLV FDC 5/0390 CNL 5/9601 LXT
FDC 5/0391 JFK FDC 5/0393 CNL 4/4613 JFK

END PART 2 OF 16
FDC 5/0838 FDC PART 3 OF 16 LIST 2502061715
FDC 5/0394 JFK FDC 5/0395 CNL 5/0391 JFK
FDC 5/0396 CNL 5/0352 PHX FDC 5/0397 CNL 5/0353 SDL
FDC 5/0398 CNL 5/0354 SJN FDC 5/0399 JFK
FDC 5/0400 CNL 4/9331 JFK FDC 5/0401 CNL 5/9685 FLV
FDC 5/0402 CNL 5/9686 IXD FDC 5/0403 CNL 5/9687 OJC
FDC 5/0404 CNL 5/9688 ICT FDC 5/0405 CNL 5/9689 ICT
FDC 5/0406 CNL 5/9690 ICT FDC 5/0407 CNL 5/9691 ICT
FDC 5/0408 CNL 5/9692 AAO FDC 5/0409 CNL 5/9693 STJ
FDC 5/0410 CNL 5/9694 GPH FDC 5/0411 CNL 5/9695 MCI
FDC 5/0412 CNL 5/9696 MKC FDC 5/0413 CNL 5/9697 LXT
FDC 5/0414 JFK FDC 5/0415 JFK
FDC 5/0416 FLV FDC 5/0417 IXD
FDC 5/0418 OJC FDC 5/0419 ICT
FDC 5/0420 ICT FDC 5/0421 ICT
FDC 5/0422 ICT FDC 5/0423 AAO
FDC 5/0424 STJ FDC 5/0425 GPH
FDC 5/0426 MCI FDC 5/0427 MKC
FDC 5/0428 LXT FDC 5/0429 JFK
FDC 5/0430 CNL 5/0394 JFK FDC 5/0431 CNL 5/9917 PSP
FDC 5/0432 CNL 5/9937 OUN FDC 5/0433 CNL 5/9938 GKY
FDC 5/0434 CNL 5/9939 ADS FDC 5/0435 CNL 5/9940 DAL

```
                FDC 5/0436 CNL 5/9941 RBD          FDC 5/0437 CNL 5/9942 DFW
                FDC 5/0438 CNL 5/9943 DTO          FDC 5/0439 CNL 5/9944 NFW

                END PART 3 OF 16
FDC  5/0838 FDC  PART 4 OF 16 LIST 2502061715
                FDC 5/0440 CNL 5/9945 GPM          FDC 5/0441 CNL 5/9946 LNC
                FDC 5/0442 CNL 5/9961 OUN          FDC 5/0443 CNL 5/9947 OKC
                FDC 5/0444 CNL 5/9948 PWA          FDC 5/0445 CNL 5/9949 PWA
                FDC 5/0446 CNL 5/9950 TKI          FDC 5/0447 CNL 5/9951 PWA
                FDC 5/0448 CNL 5/9952 SNL          FDC 5/0449 CNL 5/9953 AFW
                FDC 5/0450 CNL 5/9954 HQZ          FDC 5/0451 CNL 5/9955 DAL
                FDC 5/0452 CNL 5/9956 FWS          FDC 5/0453 CNL 5/9957 OKC
                FDC 5/0454 CNL 5/9958 FTW          FDC 5/0455 CNL 5/9959 OKC
                FDC 5/0456 CNL 5/9960 PWA          FDC 5/0457 CNL 5/0428 LXT
                FDC 5/0458 CNL 5/7800 ILE          FDC 5/0459 EVW
                FDC 5/0460 CNL 5/7398 ZAN          FDC 5/0461 CNL 5/9988 ISM
                FDC 5/0462 CNL 5/9987 DAB          FDC 5/0463 CNL 5/9989 SFB
                FDC 5/0464 CNL 5/9990 ORL          FDC 5/0465 RAL
                FDC 5/0466 ZAN                     FDC 5/0467 CNL 5/9962 GJT
                FDC 5/0468 CNL 5/9967 GJT          FDC 5/0469 CNL 5/9963 GJT
                FDC 5/0471 CNL 5/9964 ASE          FDC 5/0472 CNL 5/9965 GJT
                FDC 5/0473 CNL 5/9966 MTJ          FDC 5/0474 ZHU
                FDC 5/0475 ZME                     FDC 5/0477 CNL 5/0255 ITO
                FDC 5/0478 CNL 5/0256 ITO          FDC 5/0479 CNL 5/0257 ITO
                FDC 5/0480 CNL 5/0258 ITO          FDC 5/0481 CNL 5/0259 ITO
                FDC 5/0482 CNL 5/9768 OTZ          FDC 5/0483 MULTI CNL
                FDC 5/0484 PHX                     FDC 5/0485 P20
                FDC 5/0486 BKW                     FDC 5/0487 BLF

                END PART 4 OF 16
FDC  5/0838 FDC  PART 5 OF 16 LIST 2502061715
                FDC 5/0488 BLF                     FDC 5/0489 YKN
                FDC 5/0490 OFK                     FDC 5/0491 OUN
                FDC 5/0492 GKY                     FDC 5/0493 ADS
                FDC 5/0494 DAL                     FDC 5/0495 RBD
                FDC 5/0496 DFW                     FDC 5/0497 DTO
                FDC 5/0498 NFW                     FDC 5/0499 GPM
                FDC 5/0500 LNC                     FDC 5/0501 OUN
                FDC 5/0502 OKC                     FDC 5/0503 PWA
                FDC 5/0504 PWA                     FDC 5/0505 TKI
                FDC 5/0506 PWA                     FDC 5/0507 SNL
                FDC 5/0508 AFW                     FDC 5/0509 HQZ
                FDC 5/0510 DAL                     FDC 5/0511 FWS
                FDC 5/0512 OKC                     FDC 5/0513 FTW
                FDC 5/0514 OKC                     FDC 5/0515 PWA
                FDC 5/0516 CNL 5/0053 ZHU          FDC 5/0517 FUL
                FDC 5/0518 FUL                     FDC 5/0519 HHR
                FDC 5/0520 LGB                     FDC 5/0521 LGB
                FDC 5/0522 LGB                     FDC 5/0523 LAX
                FDC 5/0524 LAX                     FDC 5/0525 SAN
                FDC 5/0526 SNA                     FDC 5/0527 SNA
                FDC 5/0528 SNA                     FDC 5/0529 SNA
                FDC 5/0530 SNA                     FDC 5/0531 EMT
                FDC 5/0532 TOA                     FDC 5/0533 FUL

                END PART 5 OF 16
FDC  5/0838 FDC  PART 6 OF 16 LIST 2502061715
                FDC 5/0534 LAX                     FDC 5/0535 HHR
                FDC 5/0536 LAX                     FDC 5/0537 ONT
                FDC 5/0538 TOA                     FDC 5/0539 MLI
                FDC 5/0540 SFY                     FDC 5/0541 SQI
                FDC 5/0543 CWI                     FDC 5/0544 DVN
                FDC 5/0545 DVN                     FDC 5/0546 8M1
                FDC 5/0547 TUP                     FDC 5/0548 SAN
                FDC 5/0549 SAN                     FDC 5/0550 SAN
                FDC 5/0551 SEE                     FDC 5/0552 SAN
                FDC 5/0553 RNM                     FDC 5/0554 SAN
                FDC 5/0555 PTV                     FDC 5/0556 BFL
                FDC 5/0557 DLO                     FDC 5/0558 MIT
                FDC 5/0559 PTV                     FDC 5/0560 BFL
```

```
                FDC 5/0561 BFL                  FDC 5/0562 BFL
                FDC 5/0563 L45                  FDC 5/0564 L45
                FDC 5/0565 DLO                  FDC 5/0566 LAX
                FDC 5/0567 ONT                  FDC 5/0568 SNA
                FDC 5/0569 MIT                  FDC 5/0570 HSR
                FDC 5/0571 CNL 5/8850 ZHU       FDC 5/0572 MULTI CNL
                FDC 5/0573 CNL 5/0054 ZHN       FDC 5/0575 MFE
                FDC 5/0576 TXW                  FDC 5/0577 HRL
                FDC 5/0579 DBQ                  FDC 5/0580 PIR
                FDC 5/0585 CNL 4/7755 CNO       FDC 5/0586 CNL 4/7756 HMT

                END PART 6 OF 16
FDC  5/0838 FDC  PART 7 OF 16 LIST 2502061715
                FDC 5/0587 CNL 4/7757 F70       FDC 5/0588 CNL 4/7758 RAL
                FDC 5/0589 CNL 4/7759 ONT       FDC 5/0590 ZME
                FDC 5/0591 HNL                  FDC 5/0594 HNL
                FDC 5/0595 LIH                  FDC 5/0596 FWS
                FDC 5/0597 AFW                  FDC 5/0598 GPM
                FDC 5/0599 LNC                  FDC 5/0600 HQZ
                FDC 5/0602 LBX                  FDC 5/0604 SGR
                FDC 5/0605 GLS                  FDC 5/0606 EFD
                FDC 5/0607 HOU                  FDC 5/0608 DWH
                FDC 5/0609 IAH                  FDC 5/0610 CXO
                FDC 5/0611 IWS                  FDC 5/0612 AXH
                FDC 5/0613 TME                  FDC 5/0614 T41
                FDC 5/0615 LIT                  FDC 5/0616 LIT
                FDC 5/0617 DAL                  FDC 5/0618 CNL 5/9493 ZOA
                FDC 5/0619 BKT                  FDC 5/0620 IAH
                FDC 5/0621 CNL 5/9674 IAH       FDC 5/0622 IAH
                FDC 5/0623 CNL 5/8378 IAH       FDC 5/0624 IAH
                FDC 5/0625 CNL 5/0622 IAH       FDC 5/0626 IAH
                FDC 5/0627 CNL 5/0620 IAH       FDC 5/0628 CNL 5/9924 CKV
                FDC 5/0629 HEF                  FDC 5/0630 HEF
                FDC 5/0631 TAN                  FDC 5/0632 TAN
                FDC 5/0637 CNL 5/0546 8M1       FDC 5/0638 CNL 5/0547 TUP
                FDC 5/0639 DAB                  FDC 5/0640 SGJ

                END PART 7 OF 16
FDC  5/0838 FDC  PART 8 OF 16 LIST 2502061715
                FDC 5/0643 JAX                  FDC 5/0644 JAX
                FDC 5/0645 JAX                  FDC 5/0646 VQQ
                FDC 5/0647 CRG                  FDC 5/0648 HEG
                FDC 5/0649 JAX                  FDC 5/0650 JAX
                FDC 5/0651 JAX                  FDC 5/0653 CNL 5/0260 ABQ
                FDC 5/0654 CNL 5/0261 FMN       FDC 5/0655 CNL 5/0262 FMN
                FDC 5/0656 HOU                  FDC 5/0657 HOU
                FDC 5/0658 HOU                  FDC 5/0659 5M0
                FDC 5/0660 SAW                  FDC 5/0661 ESC
                FDC 5/0662 ECG                  FDC 5/0663 ZAN
                FDC 5/0664 SWF                  FDC 5/0665 SWF
                FDC 5/0666 ZMP                  FDC 5/0667 8M1
                FDC 5/0668 TUP                  FDC 5/0669 CNL 5/9244 HNL
                FDC 5/0670 CNL 5/9245 HNL       FDC 5/0671 CNL 5/9246 MKK
                FDC 5/0672 CNL 5/9247 HNL       FDC 5/0674 ASJ
                FDC 5/0675 CNL 4/5703 ASJ       FDC 5/0676 CNL 5/0667 8M1
                FDC 5/0677 CNL 5/0668 TUP       FDC 5/0678 CNL 5/0337 FFT
                FDC 5/0679 CNL 5/0339 FFT       FDC 5/0680 CNL 5/0342 LEX
                FDC 5/0681 YIP                  FDC 5/0682 ARB
                FDC 5/0683 DET                  FDC 5/0684 PTK
                FDC 5/0685 DTW                  FDC 5/0686 DTW
                FDC 5/0687 DTW                  FDC 5/0688 DTW
                FDC 5/0689 DTW                  FDC 5/0690 DTW

                END PART 8 OF 16
FDC  5/0838 FDC  PART 9 OF 16 LIST 2502061715
                FDC 5/0691 DTW                  FDC 5/0692 YIP
                FDC 5/0693 CNL 5/7700 ALB       FDC 5/0694 CNL 5/9151 OSC
                FDC 5/0695 CNL 5/9378 AYS       FDC 5/0696 CNL 5/9379 DQH
                FDC 5/0697 ZAB 99.7             FDC 5/0698 CNL 5/9318 GKY
                FDC 5/0699 CNL 5/9319 GPM       FDC 5/0700 CNL 5/9320 LNC
```

FDC 5/0701 CNL 5/9321 NFW FDC 5/0702 CNL 5/9322 AFW
FDC 5/0703 CNL 5/9323 DAL FDC 5/0704 CNL 5/9324 DTO
FDC 5/0705 CNL 5/9325 HQZ FDC 5/0706 CNL 5/9326 TKI
FDC 5/0707 CNL 5/9327 FTW FDC 5/0708 CNL 5/9328 ADS
FDC 5/0709 CNL 5/9329 RBD FDC 5/0711 CNL 5/9330 FWS
FDC 5/0712 CNL 5/9331 PHX FDC 5/0713 CNL 5/9332 ABQ
FDC 5/0714 CNL 5/9333 DFW FDC 5/0715 CNL 5/0681 YIP
FDC 5/0716 CNL 5/0682 ARB FDC 5/0717 CNL 5/0683 DET
FDC 5/0718 CNL 5/0684 PTK FDC 5/0719 CNL 5/0685 DTW
FDC 5/0720 CNL 5/0686 DTW FDC 5/0721 CNL 5/0687 DTW
FDC 5/0722 CNL 5/0688 DTW FDC 5/0723 CNL 5/0689 DTW
FDC 5/0724 CNL 5/0690 DTW FDC 5/0725 CNL 5/0691 DTW
FDC 5/0726 CNL 5/0692 YIP FDC 5/0727 CNL 5/0210 CRG
FDC 5/0728 CNL 5/0211 JAX FDC 5/0735 CNL 5/0212 JAX
FDC 5/0736 CNL 5/0214 SGJ FDC 5/0737 CNL 5/0216 VQQ
FDC 5/0738 CNL 5/9582 ECG FDC 5/0739 CNL 5/9583 ONX
FDC 5/0742 DET FDC 5/0743 YIP
FDC 5/0744 ARB FDC 5/0745 DET

END PART 9 OF 16
FDC 5/0838 FDC PART 10 OF 16 LIST 2502061715
FDC 5/0746 PTK FDC 5/0747 DTW
FDC 5/0748 DTW FDC 5/0750 DTW
FDC 5/0752 DTW FDC 5/0753 DTW
FDC 5/0754 DTW FDC 5/0755 DTW
FDC 5/0756 CNL 5/9334 AGS FDC 5/0757 YIP
FDC 5/0758 CNL 5/9969 IPT FDC 5/0759 CNL 5/9265 GAD
FDC 5/0760 CNL 5/9266 GAD FDC 5/0761 GAD
FDC 5/0762 CNL 5/0465 RAL FDC 5/0763 CNL 5/7899 EKO
FDC 5/0764 JFK FDC 5/0765 CNL 5/0414 JFK
FDC 5/0766 JFK FDC 5/0767 CNL 5/0415 JFK
FDC 5/0768 CNL 5/9664 ATL FDC 5/0770 CNL 5/9665 FFC
FDC 5/0772 CNL 5/9666 AUO FDC 5/0775 CNL 5/9667 CSG
FDC 5/0776 CNL 5/0579 DBQ FDC 5/0777 SUS
FDC 5/0778 BNA FDC 5/0779 MQY
FDC 5/0780 BNA FDC 5/0781 XNX
FDC 5/0782 M91 FDC 5/0783 JWN
FDC 5/0784 BLV FDC 5/0786 CPS
FDC 5/0788 STL FDC 5/0793 ALN
FDC 5/0794 BNA FDC 5/0795 CNL 5/9248 MAJ
FDC 5/0799 CNL 5/9249 MAJ FDC 5/0800 CNL 5/9170 MHK
FDC 5/0801 CNL 5/9273 MUE FDC 5/0802 CNL 5/9274 KOA
FDC 5/0803 CNL 5/8302 PNS FDC 5/0804 CNL 5/8303 JKA
FDC 5/0805 CNL 5/8903 OGG FDC 5/0807 CNO

END PART 10 OF 16
FDC 5/0838 FDC PART 11 OF 16 LIST 2502061715
FDC 5/0810 HMT FDC 5/0811 F70
FDC 5/0812 RAL FDC 5/0813 ONT
FDC 5/0814 CNL 5/9923 SFZ FDC 5/0815 CNL 5/9921 IJD
FDC 5/0816 CNL 5/9922 PVD FDC 5/0817 JFK
FDC 5/0818 CNL 5/0429 JFK FDC 5/0819 OLV
FDC 5/0821 CNL 5/9968 PHN FDC 5/0822 CNL 5/0580 PIR
FDC 5/0823 CNL 5/9983 RAP FDC 5/0824 CNL 5/9984 RAP
FDC 5/0825 CNL 5/9239 WWD FDC 5/0826 CNL 5/9240 BWI
FDC 5/0827 SAN FDC 5/0828 CNL 5/9702 SVC
FDC 5/0829 CNL 5/9703 SVC FDC 5/0830 CNL 5/0486 BKW
FDC 5/0831 CNL 5/0487 BLF FDC 5/0832 CNL 5/0488 BLF
FDC 5/0833 BET FDC 5/0834 RPD
FDC 5/0835 CNL 3/5246 RPD FDC 5/0836 DAN
FDC 5/0837 CNL 4/7123 DAN

CANCELLATIONS 2502061715

NUMBER LOC TFR	CNLD BY	NUMBER LOC TFR	CNLD BY
3/5246 RPD	5/0835	4/4613 JFK	5/0393
4/5703 ASJ	5/0675	4/6204 PDX	5/0322
4/7123 DAN	5/0837	4/7755 CNO	5/0585
4/7756 HMT	5/0586	4/7757 F70	5/0587
4/7758 RAL	5/0588	4/7759 ONT	5/0589

```
                4/8441 HGR         5/0378     4/9331 JFK         5/0400

                END PART 11 OF 16
FDC  5/0838 FDC  PART 12 OF 16 LIST 2502061715
                5/0029 INK         5/0321     5/0030 ZAN         5/0572
                5/0031 ZMP         5/0572     5/0053 ZHU         5/0516
                5/0054 ZHN         5/0573     5/0058 BVO         5/0319
                5/0059 IDP         5/0320     5/0210 CRG         5/0727
                5/0211 JAX         5/0728     5/0212 JAX         5/0735
                5/0214 SGJ         5/0736     5/0216 VQQ         5/0737
                5/0255 ITO         5/0477     5/0256 ITO         5/0478
                5/0257 ITO         5/0479     5/0258 ITO         5/0480
                5/0259 ITO         5/0481     5/0260 ABQ         5/0653
                5/0261 FMN         5/0654     5/0262 FMN         5/0655
                5/0323 PDX         5/0350     5/0337 FFT         5/0678
                5/0339 FFT         5/0679     5/0342 LEX         5/0680
                5/0352 PHX         5/0396     5/0353 SDL         5/0397
                5/0354 SJN         5/0398     5/0391 JFK         5/0395
                5/0394 JFK         5/0430     5/0414 JFK         5/0765
                5/0415 JFK         5/0767     5/0428 LXT         5/0457
                5/0429 JFK         5/0818     5/0465 RAL         5/0762
                5/0486 BKW         5/0830     5/0487 BLF         5/0831
                5/0488 BLF         5/0832     5/0546 8M1         5/0637
                5/0547 TUP         5/0638     5/0579 DBQ         5/0776
                5/0580 PIR         5/0822     5/0620 IAH         5/0627
                5/0622 IAH         5/0625     5/0667 8M1         5/0676
                5/0668 TUP         5/0677     5/0681 YIP         5/0715

                END PART 12 OF 16
FDC  5/0838 FDC  PART 13 OF 16 LIST 2502061715
                5/0682 ARB         5/0716     5/0683 DET         5/0717
                5/0684 PTK         5/0718     5/0685 DTW         5/0719
                5/0686 DTW         5/0720     5/0687 DTW         5/0721
                5/0688 DTW         5/0722     5/0689 DTW         5/0723
                5/0690 DTW         5/0724     5/0691 DTW         5/0725
                5/0692 YIP         5/0726     5/7398 ZAN         5/0460
                5/7700 ALB         5/0693     5/7800 ILE         5/0458
                5/7899 EKO         5/0763     5/8302 PNS         5/0803
                5/8303 JKA         5/0804     5/8378 IAH         5/0623
                5/8850 ZHU 99.7    5/0571     5/8903 OGG         5/0805
                5/9114 ATL         5/0355     5/9115 JCA         5/0356
                5/9116 AHN         5/0357     5/9151 OSC         5/0694
                5/9170 MHK         5/0800     5/9239 WWD         5/0825
                5/9240 BWI         5/0826     5/9244 HNL         5/0669
                5/9245 HNL         5/0670     5/9246 MKK         5/0671
                5/9247 HNL         5/0672     5/9248 MAJ         5/0795
                5/9249 MAJ         5/0799     5/9265 GAD         5/0759
                5/9266 GAD         5/0760     5/9273 MUE         5/0801
                5/9274 KOA         5/0802     5/9318 GKY         5/0698
                5/9319 GPM         5/0699     5/9320 LNC         5/0700
                5/9321 NFW         5/0701     5/9322 AFW         5/0702
                5/9323 DAL         5/0703     5/9324 DTO         5/0704
                5/9325 HQZ         5/0705     5/9326 TKI         5/0706

                END PART 13 OF 16
FDC  5/0838 FDC  PART 14 OF 16 LIST 2502061715
                5/9327 FTW         5/0707     5/9328 ADS         5/0708
                5/9329 RBD         5/0709     5/9330 FWS         5/0711
                5/9331 PHX         5/0712     5/9332 ABQ         5/0713
                5/9333 DFW         5/0714     5/9334 AGS         5/0756
                5/9378 AYS         5/0695     5/9379 DQH         5/0696
                5/9435 AVP         5/0358     5/9436 AVP         5/0359
                5/9493 ZOA         5/0618     5/9582 ECG         5/0738
                5/9583 ONX         5/0739     5/9592 GPH         5/0380
                5/9593 IXD         5/0381     5/9594 OJC         5/0382
                5/9595 MKC         5/0383     5/9596 MCI         5/0384
                5/9597 SGF         5/0385     5/9598 STJ         5/0386
                5/9599 SGF         5/0388     5/9600 FLV         5/0389
                5/9601 LXT         5/0390     5/9653 ZSE         5/0483
                5/9654 ZOA         5/0483     5/9664 ATL         5/0768
```

```
                5/9665 FFC        5/0770     5/9666 AUO        5/0772
                5/9667 CSG        5/0775     5/9674 IAH        5/0621
                5/9685 FLV        5/0401     5/9686 IXD        5/0402
                5/9687 OJC        5/0403     5/9688 ICT        5/0404
                5/9689 ICT        5/0405     5/9690 ICT        5/0406
                5/9691 ICT        5/0407     5/9692 AAO        5/0408
                5/9693 STJ        5/0409     5/9694 GPH        5/0410
                5/9695 MCI        5/0411     5/9696 MKC        5/0412
                5/9697 LXT        5/0413     5/9702 SVC        5/0828

                END PART 14 OF 16
FDC  5/0838 FDC  PART 15 OF 16 LIST 2502061715
                5/9703 SVC        5/0829     5/9726 FDC        5/0293
                5/9768 OTZ        5/0482     5/9869 LPR        5/0360
                5/9870 CLE        5/0361     5/9871 CLE        5/0363
                5/9880 STJ        5/0379     5/9891 TYQ        5/0305
                5/9892 EYE        5/0306     5/9893 UMP        5/0307
                5/9894 MQJ        5/0308     5/9895 HFY        5/0309
                5/9896 AOH        5/0310     5/9897 GEZ        5/0311
                5/9898 ALN        5/0312     5/9899 BLV        5/0313
                5/9900 CPS        5/0314     5/9901 STL        5/0315
                5/9902 SUS        5/0316     5/9903 DAY        5/0317
                5/9904 IND        5/0318     5/9917 PSP        5/0431
                5/9921 IJD        5/0815     5/9922 PVD        5/0816
                5/9923 SFZ        5/0814     5/9924 CKV        5/0628
                5/9934 AUS        5/0364     5/9935 T74        5/0365
                5/9936 AUS        5/0366     5/9937 OUN        5/0432
                5/9938 GKY        5/0433     5/9939 ADS        5/0434
                5/9940 DAL        5/0435     5/9941 RBD        5/0436
                5/9942 DFW        5/0437     5/9943 DTO        5/0438
                5/9944 NFW        5/0439     5/9945 GPM        5/0440
                5/9946 LNC        5/0441     5/9947 OKC        5/0443
                5/9948 PWA        5/0444     5/9949 PWA        5/0445
                5/9950 TKI        5/0446     5/9951 PWA        5/0447
                5/9952 SNL        5/0448     5/9953 AFW        5/0449

                END PART 15 OF 16
FDC  5/0838 FDC  PART 16 OF 16 LIST 2502061715
                5/9954 HQZ        5/0450     5/9955 DAL        5/0451
                5/9956 FWS        5/0452     5/9957 OKC        5/0453
                5/9958 FTW        5/0454     5/9959 OKC        5/0455
                5/9960 PWA        5/0456     5/9961 OUN        5/0442
                5/9962 GJT        5/0467     5/9963 GJT        5/0469
                5/9964 ASE        5/0471     5/9965 GJT        5/0472
                5/9966 MTJ        5/0473     5/9967 GJT        5/0468
                5/9968 PHN        5/0821     5/9969 IPT        5/0758
                5/9972 BKF        5/0367     5/9973 APA        5/0369
                5/9974 BJC        5/0370     5/9975 DEN        5/0371
                5/9976 FNL        5/0372     5/9977 GXY        5/0373
                5/9978 HSR        5/0375     5/9979 49B        5/0376
                5/9980 CFO        5/0377     5/9983 RAP        5/0823
                5/9984 RAP        5/0824     5/9987 DAB        5/0462
                5/9988 ISM        5/0461     5/9989 SFB        5/0463
                5/9990 ORL        5/0464

                END PART 16 OF 16


ATCSCC
ATCSCC ADVZY 087 DCC 02/06/2025 OPERATIONS PLAN
EVENT TIME: 06/2100 - AND LATER
_____________________________________________________________________
```

0030-0500Z -PHX

TERMINAL CONSTRAINT(S):
BOS - LOW CEILINGS/VISIBILITY/SNOW/FREEZING RAIN
N90/PHL - LOW CEILINGS/VISIBILITY/FREEZING RAIN
PCT/SEA/SCT - LOW CEILINGS/VISIBILITY
ORD/MSP/LAS - WIND
SFO - LOW CEILINGS/WIND
MSY/NEW - SUPERBOWL VOLUME UNTIL 02/11/25 0200Z

TERMINAL ACTIVE:
UNTIL 2115 -EWR GROUND STOP
UNTIL 0159 -PHL GROUND DELAY PROGRAM
UNTIL 0159 -CYUL GROUND DELAY PROGRAM
UNTIL 0259 -LGA GROUND DELAY PROGRAM
UNTIL 0259 -EWR GROUND DELAY PROGRAM
UNTIL 0359 -JFK GROUND DELAY PROGRAM
UNTIL 0559 -BOS GROUND DELAY PROGRAM
UNTIL 0559 -DCA GROUND DELAY PROGRAM
UNTIL 0759 -SFO GROUND DELAY PROGRAM

TERMINAL PLANNED:
NONE

EN ROUTE CONSTRAINT(S):
ZNY/ZDC/ZID - THUNDERSTORMS
ZMA - PLACID MOA VARIOUS TIMES DAILY UNTIL 02/13/25 0300Z
ZMA - STARFIGHTER ATCAA SFC-FL220, 1500Z-2200Z
NAS - MODERATE SNOWBIRD VOLUME DAY

EN ROUTE ACTIVE:
UNTIL 2300 -FCASK1:SKI_COUNTRY_1_PARTIAL
UNTIL 0400 -FCA001:EAST_TO_SB
UNTIL 0400 -FCA002:NORTH_TO_SB
UNTIL 0400 -FCA003:NORTHWEST_TO_SB
UNTIL 0400 -FCA004:WEST_TO_SB
UNTIL 0400 -SB_DEPARTURES_NORTH_AND_EAST_PARTIAL
UNTIL 0400 -SB_DEPARTURES_SOUTH_AND_EAST
UNTIL 0400 -SB_DEPARTURES_WEST
UNTIL 0430 -FCA011:NO_AR_ATLANTIC_Y-ROUTES_TO_RSW_AREA

EN ROUTE PLANNED:
NONE

CDRS/SWAP/CAPPING/TUNNELING/HOTLINE/DIVERSION RECOVERY:
NONE

RUNWAY/EQUIPMENT/POSSIBLE SYSTEM IMPACT REPORTS (SIRs):
DCA - RWY 15/33 ~ RWY 04/22 CLOSED UNTIL 02/10/25 0459Z
MCO - RWY 17L/35R CLOSED UNTIL 02/13/25 2359Z
BWI - RWY 10 ILS OTS UNTIL 02/28/25 1100Z
HNL - RWY 04L CLOSED UNTIL 03/15/25 2200Z
LGA - RWY 13/31 WEEKEND CLOSURES UNTIL 04/01/25
PBI - RWY 10R/28L CLOSED UNTIL 04/12/25 2359Z
FLL - RWY 10L/28R CLOSED UNTIL 04/17/25 2359Z
BNA - RWY 13/31 CLOSED UNTIL 04/30/25
GGG - RWY 13/31 CLOSED UNTIL 05/16/25
LIT - RWY 18/36 CLOSED UNTIL 07/31/25 2100Z
PHL - RWY 09R/27L NIGHTLY CLOSURES UNTIL 09/17/25 1000Z
HOU - RWY 13R/31L CLOSED 01/21/25 - 09/20/25 1200Z
SFB - RWY 09L/27R NIGHTLY CLOSURES UNTIL 01/08/26 2359Z

AIRSPACE FLOW PROGRAM(S) ACTIVE:
NONE

AIRSPACE FLOW PROGRAM PLANNED:
NONE

PLANNED LAUNCH/REENTRY:

SPACEX STARLINK 12-9, KENNEDY SPACE CENTER, FL
PRIMARY: 02/07/25 1850Z-2321Z
BACKUP: 02/08/25 1823Z-2254Z

FLIGHT CHECK(S):
NONE

VIP MOVEMENT(S):
NONE

NEXT PLANNING WEBINAR: 2215Z
062031-062259
25/02/06 20:31 DCCOPS.lxstn35

ATCSCC ADVZY 078 DCC 02/06/2025 OPERATIONS PLAN
EVENT TIME: 06/1900 - AND LATER
_____

GROUND DELAY PROGRAMS AT BOS AND EWR ARE RUNNING WELL MITIGATING THE WINTER WEATHER IMPACTS. A GROUND STOP HAS BEEN ISSUED FOR LGA DUE TO COMPRESSION AND ROLLING DEMAND OVERAGES. A PROGRAM REVISION IS EXPECTED EXITING THE GROUND STOP AT LGA. LOW CEILINGS AND GUSTY WINDS AT DCA NECESSITATED A RUNWAY CONFIGURATION CHANGE AND A REVISION OF THE GROUND DELAY PROGRAM. A SFO GROUND DELAY PROGRAM HAS BEEN ISSUED DUE TO WIND AND LOW CEILINGS. PHL AND JFK REMAIN THE PLAN FOR PROBABLE INITIATIVES AFTER 22Z. EN ROUTE, THE GTK NON-RADAR ROUTE STRUCTURE HAS BEEN CANCELED AND REMOVED. SUPERBOWL ROUTE STRUCTURE REMAINS ACTIVE MITIGATING THE INCREASE VOLUME TO THE NEW ORLEANS AREA. NO ADDITIONAL EN ROUTE INITIATIVES ARE PLANNED FOR THE EVENING. A PHX STAFFING TRIGGER HAS BEEN ISSUED FOR TONIGHT WITH INCREASED SPACING ON FINAL AND SPEED RESTRICTIONS PLANNED TO MITIGATE IMPACTS.
_____

STAFFING TRIGGERS:
0030-0500Z -PHX

TERMINAL CONSTRAINT(S):
BOS - LOW CEILINGS/VISIBILITY/SNOW/FREEZING RAIN
N90/PHL - LOW CEILINGS/VISIBILITY/FREEZING RAIN
PCT/SEA/SCT - LOW CEILINGS/VISIBILITY
ORD/MSP/LAS - WIND
SFO - LOW CEILINGS/WIND
MSY/NEW - SUPERBOWL VOLUME UNTIL 02/11/25 0200Z

TERMINAL ACTIVE:
UNTIL 1915 -LGA GROUND STOP
UNTIL 0159 -CYUL GROUND DELAY PROGRAM
UNTIL 0259 -LGA GROUND DELAY PROGRAM
UNTIL 0259 -EWR GROUND DELAY PROGRAM
UNTIL 0559 -BOS GROUND DELAY PROGRAM
UNTIL 0559 -DCA GROUND DELAY PROGRAM
UNTIL 0759 -SFO GROUND DELAY PROGRAM

TERMINAL PLANNED:
AFTER 2200 -PHL GROUND STOP/DELAY PROGRAM PROBABLE
AFTER 2300 -JFK GROUND STOP/DELAY PROGRAM PROBABLE

EN ROUTE CONSTRAINT(S):
ZNY/ZDC/ZID - THUNDERSTORMS
ZMA - PLACID MOA VARIOUS TIMES DAILY UNTIL 02/13/25 0300Z
ZMA - STARFIGHTER ATCAA SFC-FL220, 1500Z-2200Z
NAS - MODERATE SNOWBIRD VOLUME DAY

EN ROUTE ACTIVE:
UNTIL 2300 -FCASK1:SKI_COUNTRY_1_PARTIAL
UNTIL 0400 -FCA001:EAST_TO_SB
UNTIL 0400 -FCA002:NORTH_TO_SB

UNTIL 0400 -FCA003:NORTHWEST_TO_SB
UNTIL 0400 -FCA004:WEST_TO_SB
UNTIL 0400 -SB_DEPARTURES_NORTH_AND_EAST_PARTIAL
UNTIL 0400 -SB_DEPARTURES_SOUTH_AND_EAST
UNTIL 0400 -SB_DEPARTURES_WEST
UNTIL 0430 -FCA011:NO_AR_ATLANTIC_Y-ROUTES_TO_RSW_AREA

EN ROUTE PLANNED:
NONE

CDRS/SWAP/CAPPING/TUNNELING/HOTLINE/DIVERSION RECOVERY:
NONE

RUNWAY/EQUIPMENT/POSSIBLE SYSTEM IMPACT REPORTS (SIRs):
DCA - RWY 15/33 ~ RWY 04/22 CLOSED UNTIL 02/10/25 0459Z
MCO - RWY 17L/35R CLOSED UNTIL 02/13/25 2359Z
BWI - RWY 10 ILS OTS UNTIL 02/28/25 1100Z
HNL - RWY 04L CLOSED UNTIL 03/15/25 2200Z
LGA - RWY 13/31 WEEKEND CLOSURES UNTIL 04/01/25
PBI - RWY 10R/28L CLOSED UNTIL 04/12/25 2359Z
FLL - RWY 10L/28R CLOSED UNTIL 04/17/25 2359Z
BNA - RWY 13/31 CLOSED UNTIL 04/30/25
GGG - RWY 13/31 CLOSED UNTIL 05/16/25
LIT - RWY 18/36 CLOSED UNTIL 07/31/25 2100Z
PHL - RWY 09R/27L NIGHTLY CLOSURES UNTIL 09/17/25 1000Z
HOU - RWY 13R/31L CLOSED 01/21/25 - 09/20/25 1200Z
SFB - RWY 09L/27R NIGHTLY CLOSURES UNTIL 01/08/26 2359Z

AIRSPACE FLOW PROGRAM(S) ACTIVE:
NONE

AIRSPACE FLOW PROGRAM PLANNED:
NONE

PLANNED LAUNCH/REENTRY:

SPACEX STARLINK 12-9, KENNEDY SPACE CENTER, FL
PRIMARY: 02/07/25 1850Z-2321Z
BACKUP: 02/08/25 1823Z-2254Z

FLIGHT CHECK(S):
NONE

VIP MOVEMENT(S):
NONE

NEXT PLANNING WEBINAR: 2015Z
061838-062059
25/02/06 18:38 DCCOPS.lxstn35

ATCSCC ADVZY 073 DCC 02/06/25 REROUTE CANCELLATION

FCADCS:GTK_MDCS HAS BEEN CANCELLED.

REMARKS:
ASSOCIATED RESTRICTIONS:

061724-070300
25/02/06 17:24 DCCOPS.lxstn22

ATCSCC ADVZY 072 DCC 02/06/25 REROUTE CANCELLATION

FCABPV:GTK_MBPV HAS BEEN CANCELLED.

REMARKS:
ASSOCIATED RESTRICTIONS:

061723-070300
25/02/06 17:23 DCCOPS.lxstn22

ATCSCC ADVZY 071 DCC 02/06/25 REROUTE CANCELLATION

FCA007:GTK_ZSU_NB HAS BEEN CANCELLED.

REMARKS:
ASSOCIATED RESTRICTIONS:

061723-070300
25/02/06 17:23 DCCOPS.lxstn22

ATCSCC ADVZY 070 DCC 02/06/25 REROUTE CANCELLATION

FCA006:GTK_ZSU_SB HAS BEEN CANCELLED.

REMARKS:
ASSOCIATED RESTRICTIONS:

061723-070300
25/02/06 17:23 DCCOPS.lxstn22

ATCSCC ADVZY 061 DCC 02/06/25 ROUTE RQD /FL
NAME: SB_DEPARTURES_NORTH_AND_EAST
CONSTRAINED AREA: ZHU
REASON: OTHER
INCLUDE TRAFFIC: KASD/KBTR/KGPT/KHDC/KHSA/KMSY/KNEW DEPARTURES TO
KAGC/KALB/KATL/KBDL/KBHM/KBNA/KBOS/KBWI/KCDW/KCLE/K
CLT/KCVG/KDCA/KDTW/KEWR/KGRB/KHPN/KIAD/KIND/KJFK/KL
GA/KMDW/KMEM/KMHT/KMKE/KMMU/KMSN/KMSP/KORD/KPDK/KPH
L/KPIT/KPNE/KPVD/KRDU/KSTL/KTEB
FACILITIES INCLUDED: ZAU/ZBW/ZDC/ZHU/ZID/ZJX/ZKC/ZME/ZMP/ZNY/ZOB/ZTL
FLIGHT STATUS: ALL_FLIGHTS
VALID: ETD 061300 TO 070400
PROBABILITY OF EXTENSION: LOW
REMARKS: REPLACES ADVZY 034. ADDS DC METS/NYMETS/KBOS.
IMPLEMENTED DUE TO SPECIAL EVENT.
ASSOCIATED RESTRICTIONS:
MODIFICATIONS: Q34 OPTIONS REMOVED DUE WX
ROUTES:

FROM:

ORIG	ROUTE - ORIGIN SEGMENTS
KNEW KASD KGPT KHSA	~LBY MEI
KMSY KHDC KBTR	~MCB ZIPGI

TO:

DEST	ROUTE - DESTINATION SEGMENTS
KMDW	MEI~ HITMN KURTZ DROSE FISSK6
KMKE	MEI~ IGB PXV JOT LEEDN GOPAC3
KMSN	MEI~ IGB HITMN IIU J89 BVT OBK
KORD	MEI~ MEM FTZ SHAIN2
KALB	ZIPGI~ MEMFS Q29 JHW Q82 LOXXE
KBDL	ZIPGI~ MEMFS Q29 JHW Q82 MEMMS WILET STELA1
KBOS	ZIPGI~ MEMFS Q34 RBV Q419 JFK ROBUC3
KMHT	ZIPGI~ MEMFS Q29 JHW Q82 PONCT ROZZE2
KPVD	ZIPGI~ MEMFS Q29 JHW Q82 MEMMS HINGZ WIPOR3
KBWI	ZIPGI~ MEMFS Q34 SITTR CJAAE RAVNN7
KDCA	ZIPGI~ MEMFS Q34 SITTR TRUPS5
KIAD	ZIPGI~ MEMFS Q34 HITMN JARLO GIBBZ5
KRDU	ZIPGI~ SQS VLKNN THRSR IRQ PYRES DMSTR2
KCVG	MEI~ MISLE Q40 NIOLA LORNN VXV

	JAKIE6
KCVG	ZIPGI~ MEM J29 TINGS TERGE SARGO4
KIND	MEI~ IGB TERGE SMUKE3
KIND	ZIPGI~ MEM J29 TINGS TERGE SMUKE3
KSTL	MEI~ MEM BOOSH3
KSTL	ZIPGI~ MEM BOOSH3
KBNA	MEI~ IGB HRTUN CHSNE2
KBNA	ZIPGI~ MEMFS LOPPY CHSNE2
KMEM	MEI~ WASER VANZE3
KMEM	ZIPGI~ MEVEE HOBRK4
KGRB	MEI~ IGB HITMN IIU J89 BVT OBK
KMSP	MEI~ ARG VIH IRK MNOSO BLUEM4
KCDW	ZIPGI~ MEMFS Q34 GVE JAIKE4
KEWR	ZIPGI~ MEMFS Q34 GVE PHLBO4
KHPN	ZIPGI~ MEMFS Q34 GVE Q127 ENO BESSI CYN BOUNO5
KJFK	ZIPGI~ MEMFS Q34 SITTR Q108 SIE CAMRN4
KLGA	ZIPGI~ MEMFS Q34 GVE PROUD2
KMMU	ZIPGI~ MEMFS Q34 GVE JAIKE4
KPHL	ZIPGI~ MEMFS Q34 GVE PAATS4
KPNE	ZIPGI~ MEMFS Q29 CREEP BLISS J152 HAR BUNTS3
KTEB	ZIPGI~ MEMFS Q34 GVE JAIKE4
KAGC	ZIPGI~ MEMFS Q29 CREEP WISKE
KCLE	MEI~ HITMN Q139 IIU DRUGA ROKNN3
KCLE	ZIPGI~ MEMFS Q29 SIDAE IIU DRUGA ROKNN3
KDTW	MEI~ HITMN TORRR HANBL3
KDTW	ZIPGI~ MEM J29 PXV WWODD LECTR3
KPIT	MEI~ VLKNN TAZZA HNN FEWGA7
KPIT	ZIPGI~ MEMFS PXV KURTZ APE CTW FEWGA7
KATL	ZIPGI~ MEMFS HUTCC KNSAW RUSSA GLAVN1
KBHM	MEI~ LYMPH
KBHM	ZIPGI~ SQS IGB NESTS BHM
KCLT	ZIPGI~ MEMFS Q34 HITMN TAZZA FILPZ4
KPDK	ZIPGI~ SQS VLKNN BIZKT SWTEE2

TMI ID: RRDCC018
061503-070400
25/02/06 15:03 DCCOPS.lxstn22

ATCSCC ADVZY 058 DCC 02/06/2025 US/MEXICO OUTLOOK_FYI
EVENT TIME: 06/1430 - 07/1430

TERMINAL CONSTRAINTS:
MMMX - NONE
MMSD - EXPANDED MIT DUE TO VOLUME
MMUN - EXPANDED MIT DUE TO VOLUME
MMPR - NONE

ENROUTE CONSTRAINTS:
ZMZ - EXPANDED MIT TO MMSD DUE TO VOLUME
ZMO - EXPANDED MIT TO MMSD/MMUN DUE TO VOLUME
ZMR - EXPANDED MIT TO MMUN DUE TO VOLUME
ZMC - NONE

NO SIGNIFICANT TRAFFIC MANAGEMENT INITIATIVES EXPECTED.

REFER TO MOST RECENT VA ADVZY FOR VOLCANIC ACTIVITY UPDATES.

TELCON PHONE NUMBER: (540) 359-3200 PIN 2444#
NEXT PLANNING TELCON 07/1430Z.

061443-071500
25/02/06 14:43 DCCOPS.lxstn22

ATCSCC ADVZY 052 DCC 02/06/25 FCA RQD
NAME: FCASK1:SKI_COUNTRY_1_PARTIAL
CONSTRAINED AREA: ZDV
REASON: VOLUME
INCLUDE TRAFFIC: KLAS/ZAB/ZAU/ZBW/ZDC/ZFW/ZHU/ZID/ZJX/ZKC/ZLA/ZLC/ZM
A/ZME/ZMP/ZNY/ZOA/ZOB/ZSE/ZTL DEPARTURES TO KASE
FACILITIES INCLUDED: ZAB/ZAU/ZBW/ZDC/ZDV/ZFW/ZHU/ZID/ZJX/ZKC/ZLA/ZLC
/ZMA/ZME/ZMP/ZNY/ZOA/ZOB/ZSE/ZTL
FLIGHT STATUS: ALL_FLIGHTS
VALID: FCA ENTRY TIME FROM 061800 TO 062300
PROBABILITY OF EXTENSION: LOW
REMARKS: SEE DYNAMIC LIST FOR UPDATES.
ASSOCIATED RESTRICTIONS:
MODIFICATIONS:
ROUTES:

ORIG	DEST	ROUTE
KLAS	KASE	~TUKRR IBSKI SINSY LOYYD SKIER DBL~
ZAB	KASE	~TCS KA36S RSK IBSKI SINSY LOYYD SKIER DBL~
ZAB	KASE	~YOOPR IBSKI SINSY LOYYD SKIER DBL~
ZAU ZMP ZBW ZNY ZOB	KASE	~PWE PUB RODDY KANON HAREI DBL~
ZFW ZAB	KASE	~MOSER FTI RSK IBSKI SINSY LOYYD SKIER DBL~
ZFW ZHU ZAB	KASE	~CNX ABQ KA36S RSK IBSKI SINSY LOYYD SKIER DBL~
ZKC ZFW ZHU ZME ZTL ZJX ZMA ZID ZDC	KASE	~ICT GCK PUB RODDY KANON HAREI DBL~
ZLA(-LAS)	KASE	~DICEE IBSKI SINSY LOYYD SKIER DBL~
ZLC ZOA ZSE	KASE	~SPANZ SINSY LOYYD SKIER DBL~
ZLC ZOA ZSE	KASE	~ERRDA SINSY LOYYD SKIER DBL~

TMI ID: RRDCC052
061344-062300
25/02/06 13:44 DCCOPS.lxstn29

ATCSCC ADVZY 048 DCC 02/06/2025 TERMINAL TCA/HOTLINE ISSUE REQUEST PAGE ACTIVATION
EVENT TIME: 06/1255 - 07/0200
THE TERMINAL TCA/HOTLINE ISSUE REQUEST PAGE IS NOW OPEN. WEB PAGE USERS SHOULD SEND THEIR REQUEST MESSAGES TO THE PAGE FOR RESOLUTION.
PLEASE ENSURE ADEQUATE INFORMATION IS PROVIDED IN REQUESTS SUCH AS CATEGORY OF ISSUE, CALL SIGN, POSITION OF FLIGHT, TYPE OF ASSISTANCE
REQUESTED, ETC TO ELIMINATE ANY MISINTERPRETATION.
061250-070230
25/02/06 12:50 DCCOPS.lxstn24

ATCSCC ADVZY 047 DCC 02/06/25 FCA RQD
NAME: FCA011:NO_AR_ATLANTIC_Y-RTES_TO_RSW_AREA
CONSTRAINED AREA: ZMA/ZJX
REASON: OTHER
INCLUDE TRAFFIC: UNKN DEPARTURES TO KAPF/KFMY/KMKY/KPGD/KRSW
FACILITIES INCLUDED: ZMA ZJX ZDC ZNY ZBW ZOB ZID ZTL CZY
FLIGHT STATUS: ALL_FLIGHTS
VALID: FCA ENTRY TIME FROM 061230 TO 070430
PROBABILITY OF EXTENSION: LOW

REMARKS: IMPLEMENTED DUE TO SUA ACTIVITY.
SEE DYNAMIC LIST FOR UPDATES.
ASSOCIATED RESTRICTIONS:
MODIFICATIONS:
ROUTES:

ORIG	DEST	ROUTE
UNKN	KRSW KPGD KFMY KAPF KMKY	UPT RTE:DUE TO SUA ACTIVITY, THE OVERWATER ROUTES (FORMERLY KNOWN AS AR~S), ATLANTIC Y-ROUTES, AND FIX-TO-FIX ROUTING FROM OVERWATER ARE NOT AVAILABLE TO THESE DESTINATIONS. STAKEHOLDERS PLEASE FILE INLAND ROUTES.

TMI ID: RRDCC047
061247-070430
25/02/06 12:47 DCCOPS.lxstn22

ATCSCC ADVZY 034 DCC 02/06/25 ROUTE RQD
NAME: SB_DEPARTURES_NORTH_AND_EAST_PARTIAL
CONSTRAINED AREA: ZHU
REASON: OTHER
INCLUDE TRAFFIC: KASD/KBTR/KGPT/KHDC/KHSA/KMSY/KNEW DEPARTURES TO KAGC/KALB/KATL/KBDL/KBHM/KBNA/KCLE/KCLT/KCVG/KDTW/KGRB/KIND/KMDW/KMEM/KMHT/KMKE/KMSN/KMSP/KORD/KPDK/KPIT/KPNE/KPVD/KRDU/KSTL
FACILITIES INCLUDED: ZAU/ZBW/ZDC/ZHU/ZID/ZJX/ZKC/ZME/ZMP/ZNY/ZOB/ZTL
FLIGHT STATUS: ALL_FLIGHTS
VALID: ETD 061300 TO 070400
PROBABILITY OF EXTENSION: MODERATE
REMARKS: IMPLEMENTED DUE TO SPECIAL EVENT. THE GA ROUTE FOR BWI CANNOT EFFECTIVELY BE ADDED TO RRMON.
ASSOCIATED RESTRICTIONS:
MODIFICATIONS: Q34 OPTIONS REMOVED DUE WX
ROUTES:

FROM:

ORIG	ROUTE - ORIGIN SEGMENTS
KNEW KASD KGPT KHSA	~LBY MEI
KMSY KHDC KBTR	~MCB ZIPGI

TO:

DEST	ROUTE - DESTINATION SEGMENTS
KMDW	MEI~ HITMN KURTZ DROSE FISSK6
KMKE	MEI~ IGB PXV JOT LEEDN GOPAC3
KMSN	MEI~ IGB HITMN IIU J89 BVT OBK
KORD	MEI~ MEM FTZ SHAIN2
KALB	ZIPGI~ MEMFS Q29 JHW Q82 LOXXE
KBDL	ZIPGI~ MEMFS Q29 JHW Q82 MEMMS WILET STELA1
KMHT	ZIPGI~ MEMFS Q29 JHW Q82 PONCT ROZZE2
KPVD	ZIPGI~ MEMFS Q29 JHW Q82 MEMMS HINGZ WIPOR3
KRDU	ZIPGI~ SQS VLKNN THRSR IRQ PYRES DMSTR2
KCVG	MEI~ MISLE Q40 NIOLA LORNN VXV JAKIE6
KCVG	ZIPGI~ MEM J29 TINGS TERGE SARGO4
KIND	MEI~ IGB TERGE SMUKE3
KIND	ZIPGI~ MEM J29 TINGS TERGE

```
                                    SMUKE3
KSTL                                MEI~ MEM BOOSH3
KSTL                                ZIPGI~ MEM BOOSH3
KBNA                                MEI~ IGB HRTUN CHSNE2
KBNA                                ZIPGI~ MEMFS LOPPY CHSNE2
KMEM                                MEI~ WASER VANZE3
KMEM                                ZIPGI~ MEVEE HOBRK4
KGRB                                MEI~ IGB HITMN IIU J89 BVT OBK
KMSP                                MEI~ ARG VIH IRK MNOSO BLUEM4
KPNE                                ZIPGI~ MEMFS Q29 CREEP BLISS
                                    J152 HAR BUNTS3
KAGC                                ZIPGI~ MEMFS Q29 CREEP WISKE
KCLE                                MEI~ HITMN Q139 IIU DRUGA
ROKNN3
KCLE                                ZIPGI~ MEMFS Q29 SIDAE IIU
                                    DRUGA ROKNN3
KDTW                                MEI~ HITMN TORRR HANBL3
KDTW                                ZIPGI~ MEM J29 PXV WWODD LECTR3
KPIT                                ZIPGI~ MEMFS PXV KURTZ APE CTW
                                    FEWGA7
KATL                                ZIPGI~ MEMFS HUTCC KNSAW RUSSA
                                    GLAVN1
KBHM                                MEI~ LYMPH
KBHM                                ZIPGI~ SQS IGB NESTS BHM
KCLT                                ZIPGI~ MEMFS Q34 HITMN TAZZA
                                    FILPZ4
KPDK                                ZIPGI~ SQS VLKNN BIZKT SWTEE2

TMI ID: RRDCC018
061200-070400
25/02/06 12:00  DCCOPS.lxstn28

ATCSCC ADVZY 032 DCC 02/06/25 FCA RQD
NAME: FCABPV:GTK_MBPV
CONSTRAINED AREA: ZMA
REASON: EQUIPMENT
INCLUDE TRAFFIC: CZY/ZAB/ZAU/ZBW/ZDC/ZDV/ZEU/ZFW/ZHU/ZID/ZJX/ZKC/ZLC
                 /ZMA/ZME/ZMP/ZOA/ZSE/ZTL DEPARTURES TO MBPV
FACILITIES INCLUDED: CZY/ZAB/ZAU/ZBW/ZDC/ZDV/ZEU/ZFW/ZHU/ZID/ZJX/ZKC
                     /ZLC/ZMA/ZME/ZMP/ZOA/ZSE/ZTL
FLIGHT STATUS: ALL_FLIGHTS
VALID: FCA ENTRY TIME FROM 061200 TO 070300
PROBABILITY OF EXTENSION: MODERATE
REMARKS: DUE TO GDT RADAR OUTAGE. SEE DYNAMIC LIST FOR UPDATES.
ASSOCIATED RESTRICTIONS:
MODIFICATIONS:
ROUTES:

ORIG                DEST                ROUTE
----                ----                -----
ZSE ZOA ZLC ZAB     MBPV                ~DUKKY BR2L SOLEI~
ZDV ZMP ZKC ZFW
ZHU ZME ZAU ZID
ZTL ZJX ZDC ZBW
CZY ZEU ZMA


TMI ID: RRDCC032
061137-070300
25/02/06 11:37  DCCOPS.lxstn28

ATCSCC ADVZY 031 DCC 02/06/25 FCA RQD
NAME: FCADCS:GTK_MDCS
CONSTRAINED AREA: ZMA
REASON: EQUIPMENT
INCLUDE TRAFFIC: CZY/ZAB/ZAU/ZBW/ZDC/ZDV/ZEU/ZFW/ZHU/ZID/ZJX/ZKC/ZLC
                 /ZMA/ZME/ZMP/ZNY/ZOA/ZSE/ZTL DEPARTURES TO
                 MDCY/MDJB/MDLR/MDPC/MDPP/MDSD/MDST/UNKN
FACILITIES INCLUDED: CZY/ZAB/ZAU/ZBW/ZDC/ZDV/ZEU/ZFW/ZHU/ZID/ZJX/ZKC
                     /ZLC/ZMA/ZME/ZMP/ZNY/ZOA/ZSA/ZSE/ZTL
```

FLIGHT STATUS: ALL_FLIGHTS
VALID: FCA ENTRY TIME FROM 061200 TO 070300
PROBABILITY OF EXTENSION: MODERATE
REMARKS: DUE TO GDT RADAR OUTAGE. USERS ARE EXPECTED TO FILE UPT
ROUTING AFTER LAST ADVISORY FIX. SEE DYNAMIC LIST FOR
UPDATES.
ASSOCIATED RESTRICTIONS:
MODIFICATIONS:
ROUTES:

ORIG	DEST	ROUTE
ZSE ZOA ZLC ZAB ZDV ZMP ZKC ZFW ZHU ZME ZAU ZID ZTL ZJX ZDC ZBW CZY ZEU ZMA	UNKN	~CHASO Y306 HAGIT Y306 POKEG~
ZSE ZOA ZLC ZAB ZDV ZMP ZKC ZFW ZHU ZME ZAU ZID ZTL ZJX ZDC ZBW CZY ZEU ZMA	UNKN	~BITAC Y290 HAGIT Y306 POKEG~
ZSE ZOA ZLC ZAB ZDV ZMP ZKC ZFW ZHU ZME ZAU ZID ZTL ZJX ZDC ZBW CZY ZEU ZMA	UNKN	~RUMFO Y441 JUELE~
ZNY	UNKN	~LETON L450 HAGIT Y306 POKEG~
ZSE ZOA ZLC ZAB ZDV ZMP ZKC ZFW ZHU ZME ZAU ZID ZTL ZJX ZDC ZBW CZY ZEU ZMA	MDPP MDST	~CHASO Y306 HAGIT L450 SEKAR~
ZSE ZOA ZLC ZAB ZDV ZMP ZKC ZFW ZHU ZME ZAU ZID ZTL ZJX ZDC ZBW CZY ZEU ZMA	MDPP MDST	~BITAC Y290 HAGIT L450 SEKAR~
ZSE ZOA ZLC ZAB ZDV ZMP ZKC ZFW ZHU ZME ZAU ZID ZTL ZJX ZDC ZBW CZY ZEU ZMA	MDPP MDST	~RUMFO Y441 JUELE~
ZNY	MDPP MDST	~LETON L450 SEKAR~
ZSE ZOA ZLC ZAB ZDV ZMP ZKC ZFW ZHU ZME ZAU ZID ZTL ZJX ZDC ZBW CZY ZEU ZMA	MDPC MDLR	~CHASO Y306 HAGIT Y306 POKEG~
ZSE ZOA ZLC ZAB ZDV ZMP ZKC ZFW ZHU ZME ZAU ZID ZTL ZJX ZDC ZBW CZY ZEU ZMA	MDPC MDLR	~BITAC Y290 HAGIT Y306 POKEG~
ZSE ZOA ZLC ZAB ZDV ZMP ZKC ZFW ZHU ZME ZAU ZID ZTL ZJX ZDC ZBW CZY ZEU ZMA	MDPC MDLR	~RUMFO Y441 JUELE~
ZNY	MDPC MDLR	~LETON L450 HAGIT Y306 POKEG~
ZSE ZOA ZLC ZAB ZDV ZMP ZKC ZFW ZHU ZME ZAU ZID ZTL ZJX ZDC ZBW CZY ZEU ZMA	MDSD	~CHASO Y306 HAGIT Y306 POKEG~
ZSE ZOA ZLC ZAB ZDV ZMP ZKC ZFW ZHU ZME ZAU ZID	MDSD	~BITAC Y290 HAGIT Y306 POKEG~

```
ZTL ZJX ZDC ZBW
CZY ZEU ZMA
ZSE ZOA ZLC ZAB     MDSD                ~RUMFO Y441 JUELE~
ZDV ZMP ZKC ZFW
ZHU ZME ZAU ZID
ZTL ZJX ZDC ZBW
CZY ZEU ZMA
ZNY                 MDSD                ~LETON L450 HAGIT Y306
                                        POKEG~
ZSE ZOA ZLC ZAB     MDJB                ~CHASO Y306 HAGIT Y306
ZDV ZMP ZKC ZFW                         POKEG~
ZHU ZME ZAU ZID
ZTL ZJX ZDC ZBW
CZY ZEU ZMA
ZSE ZOA ZLC ZAB     MDJB                ~BITAC Y290 HAGIT Y306
ZDV ZMP ZKC ZFW                         POKEG~
ZHU ZME ZAU ZID
ZTL ZJX ZDC ZBW
CZY ZEU ZMA
ZSE ZOA ZLC ZAB     MDJB                ~RUMFO Y441 JUELE~
ZDV ZMP ZKC ZFW
ZHU ZME ZAU ZID
ZTL ZJX ZDC ZBW
CZY ZEU ZMA
ZNY                 MDJB                ~LETON L450 HAGIT Y306
                                        POKEG~
ZSE ZOA ZLC ZAB     MDCY                ~CHASO Y306 HAGIT Y306
ZDV ZMP ZKC ZFW                         POKEG~
ZHU ZME ZAU ZID
ZTL ZJX ZDC ZBW
CZY ZEU ZMA
ZSE ZOA ZLC ZAB     MDCY                ~BITAC Y290 HAGIT Y306
ZDV ZMP ZKC ZFW                         POKEG~
ZHU ZME ZAU ZID
ZTL ZJX ZDC ZBW
CZY ZEU ZMA
ZSE ZOA ZLC ZAB     MDCY                ~RUMFO Y441 JUELE~
ZDV ZMP ZKC ZFW
ZHU ZME ZAU ZID
ZTL ZJX ZDC ZBW
CZY ZEU ZMA
ZNY                 MDCY                ~LETON L450 HAGIT Y306
                                        POKEG~


TMI ID: RRDCC031
061136-070300
25/02/06 11:36  DCCOPS.lxstn28

ATCSCC ADVZY 030 DCC 02/06/25 FCA RQD
NAME: FCA007:GTK_ZSU_NB
CONSTRAINED AREA: ZMA
REASON: EQUIPMENT
INCLUDE TRAFFIC: UNKN DEPARTURES TO
                 CZY/ZAB/ZAU/ZBW/ZDC/ZDV/ZEU/ZFW/ZHU/ZID/ZJX/ZKC/ZLC
                 /ZMA/ZME/ZMP/ZOA/ZSE/ZTL
FACILITIES INCLUDED: CZY/ZAB/ZAU/ZBW/ZDC/ZDV/ZEU/ZFW/ZHU/ZID/ZJX/ZKC
                     /ZLC/ZMA/ZME/ZMP/ZOA/ZSE/ZTL
FLIGHT STATUS: ALL_FLIGHTS
VALID: FCA ENTRY TIME FROM 061200 TO 070300
PROBABILITY OF EXTENSION: LOW
REMARKS: ISSUED DUE TO GDT RADAR.  SEE DYNAMIC LIST FOR UPDATES.
ASSOCIATED RESTRICTIONS:
MODIFICATIONS:
ROUTES:

ORIG                DEST                ROUTE
----                ----                -----
UNKN                ZSE ZOA ZLC ZAB     ~DONQU L454 LUCTI~
                    ZDV ZMP ZKC ZFW
```

```
                    ZHU ZME ZAU ZID
                    ZTL ZJX ZDC ZBW
                    CZY ZEU ZMA
UNKN                ZSE ZOA ZLC ZAB      ~FEKKO 308 GMONI NUCAR~
                    ZDV ZMP ZKC ZFW
                    ZHU ZME ZAU ZID
                    ZTL ZJX ZDC ZBW
                    CZY ZEU ZMA
UNKN                ZSE ZOA ZLC ZAB      ~FEKKO 308 GMONI VENDS~
                    ZDV ZMP ZKC ZFW
                    ZHU ZME ZAU ZID
                    ZTL ZJX ZDC ZBW
                    CZY ZEU ZMA
UNKN                ZSE ZOA ZLC ZAB      ~FEKKO 308 GMONI SUMAC~
                    ZDV ZMP ZKC ZFW
                    ZHU ZME ZAU ZID
                    ZTL ZJX ZDC ZBW
                    CZY ZEU ZMA
UNKN                ZSE ZOA ZLC ZAB      ~FEKKO 308 GMONI ZQA~
                    ZDV ZMP ZKC ZFW
                    ZIU ZME ZAU ZID
                    ZTL ZJX ZDC ZBW
                    CZY ZEU ZMA
UNKN                ZSE ZOA ZLC ZAB      ~FEKKO 308 GMONI MADIZ~
                    ZDV ZMP ZKC ZFW
                    ZHU ZME ZAU ZID
                    ZTL ZJX ZDC ZBW
                    CZY ZEU ZMA


TMI ID: RRDCC030
061128-070300
25/02/06 11:28  DCCOPS.lxstn32

ATCSCC ADVZY 029 DCC 02/06/25 FCA RQD
NAME: FCA006:GTK_ZSU_SB
CONSTRAINED AREA: ZMA
REASON: EQUIPMENT
INCLUDE TRAFFIC: CZY/ZAB/ZAU/ZBW/ZDC/ZDV/ZEU/ZFW/ZHU/ZID/ZJX/ZKC/ZLC
                 /ZMA/ZME/ZMP/ZNY/ZOA/ZSE/ZTL DEPARTURES TO
                 TIST/TISX/TJBQ/TJIG/TJSJ/TNCM/TQPF/UNKN
FACILITIES INCLUDED: CZY/ZAB/ZAU/ZBW/ZDC/ZDV/ZEU/ZFW/ZHU/ZID/ZJX/ZKC
                     /ZLC/ZMA/ZME/ZMP/ZNY/ZOA/ZSE/ZSU/ZTL
FLIGHT STATUS: ALL_FLIGHTS
VALID: FCA ENTRY TIME FROM 061200 TO 070300
PROBABILITY OF EXTENSION: LOW
REMARKS: ISSUED DUE TO GDT RADAR.  SEE DYNAMIC LIST FOR UPDATES.
ASSOCIATED RESTRICTIONS:
MODIFICATIONS:
ROUTES:

ORIG                DEST                 ROUTE
----                ----                 -----
ZSE ZOA ZLC ZAB     UNKN                 ~RENAH Y355 PLING~
ZDV ZMP ZKC ZFW
ZHU ZME ZAU ZID
ZTL ZJX ZDC ZBW
CZY ZEU ZMA
ZSE ZOA ZLC ZAB     UNKN                 ~BITAC Y290 ZIBER~
ZDV ZMP ZKC ZFW
ZHU ZME ZAU ZID
ZTL ZJX ZDC ZBW
CZY ZEU ZMA
ZSE ZOA ZLC ZAB     UNKN                 ~CHASO Y306 HAGIT Y290
ZDV ZMP ZKC ZFW                          ZIBER~
ZHU ZME ZAU ZID
ZTL ZJX ZDC ZBW
CZY ZEU ZMA
ZNY                 UNKN                 ~LETON L450 HELAX Y355
                                         PLING~
```

```
ZNY                UNKN               ~LETON L450 HAGIT Y290
                                      ZIBER~
ZNY                UNKN               ~LETON L450 HAGIT Y421
                                      MEEGL~
ZSE ZOA ZLC ZAB    TJSJ TJIG          ~RENAH Y355 PLING RTE7
ZDV ZMP ZKC ZFW                       SAALR~
ZHU ZME ZAU ZID
ZTL ZJX ZDC ZBW
CZY ZEU ZMA
ZSE ZOA ZLC ZAB    TJSJ TJIG          ~BITAC Y290 BEANO~
ZDV ZMP ZKC ZFW
ZHU ZME ZAU ZID
ZTL ZJX ZDC ZBW
CZY ZEU ZMA
ZNY                TJSJ TJIG          ~LETON L450 HELAX Y355
                                      PLING RTE7 SAALR~
ZSE ZOA ZLC ZAB    TJBQ               ~RENAH Y355 FIPEK MEEGL~
ZDV ZMP ZKC ZFW
ZHU ZME ZAU ZID
ZTL ZJX ZDC ZBW
CZY ZEU ZMA
ZSE ZOA ZLC ZAB    TJBQ               ~BITAC Y290 HAGIT Y421
ZDV ZMP ZKC ZFW                       MEEGL~
ZHU ZME ZAU ZID
ZTL ZJX ZDC ZBW
CZY ZEU ZMA
ZNY                TJBQ               ~LETON L450 HELAX Y355
                                      FIPEK MEEGL~
ZSE ZOA ZLC ZAB    TNCM TQPF          ~RENAH Y355 SLUGO~
ZDV ZMP ZKC ZFW
ZHU ZME ZAU ZID
ZTL ZJX ZDC ZBW
CZY ZEU ZMA
ZSE ZOA ZLC ZAB    TNCM TQPF          ~BITAC Y290 SLUGO~
ZDV ZMP ZKC ZFW
ZHU ZME ZAU ZID
ZTL ZJX ZDC ZBW
CZY ZEU ZMA
ZNY                TNCM TQPF          ~LETON L450 HELAX Y355
                                      SLUGO~
ZSE ZOA ZLC ZAB    TIST               ~RENAH Y355 PLING JETSS~
ZDV ZMP ZKC ZFW
ZHU ZME ZAU ZID
ZTL ZJX ZDC ZBW
CZY ZEU ZMA
ZSE ZOA ZLC ZAB    TIST               ~BITAC Y290 JETSS~
ZDV ZMP ZKC ZFW
ZHU ZME ZAU ZID
ZTL ZJX ZDC ZBW
CZY ZEU ZMA
ZNY                TIST               ~LETON L450 HELAX Y355
                                      PLING JETSS~
ZSE ZOA ZLC ZAB    TISX               ~RENAH Y355 PLING~
ZDV ZMP ZKC ZFW
ZHU ZME ZAU ZID
ZTL ZJX ZDC ZBW
CZY ZEU ZMA
ZSE ZOA ZLC ZAB    TISX               ~BITAC Y290 BEANO DDP~
ZDV ZMP ZKC ZFW
ZHU ZME ZAU ZID
ZTL ZJX ZDC ZBW
CZY ZEU ZMA
ZNY                TISX               LETON L450 HELAX Y355 PLING


TMI ID: RRDCC029
061128-070300
25/02/06 11:28  DCCOPS.lxstn32

ATCSCC ADVZY 021 DCC 02/06/25 ROUTE RQD /FL
```

NAME: SB_DEPARTURES_WEST
CONSTRAINED AREA: ZHU
REASON: VOLUME
INCLUDE TRAFFIC: KASD/KBTR/KGPT/KHDC/KHSA/KMSY/KNEW DEPARTURES TO
KAPA/KAUS/KDAL/KDEN/KDFW/KGRB/KHOU/KIAH/KLAS/KLAX/K
MCI/KMDW/KMSN/KMSP/KORD/KPHX/KSAN/KSAT/KSEA/KSFO/KS
JC/KVNY
FACILITIES INCLUDED: ZAB/ZAU/ZDV/ZFW/ZHU/ZKC/ZLA/ZLC/ZME/ZMP/ZOA/ZSE
FLIGHT STATUS: ALL_FLIGHTS
VALID: ETD 061300 TO 070400
PROBABILITY OF EXTENSION: MODERATE
REMARKS: IMPLEMENTED DUE TO SPECIAL EVENT.
ASSOCIATED RESTRICTIONS:
MODIFICATIONS:
ROUTES:

FROM:

ORIG	ROUTE - ORIGIN SEGMENTS
KMSY KHDC KBTR	~AEX
KNEW KASD KGPT KHSA	~PEKON J86 IAH
KMSY KHDC KNEW KASD KGPT KHSA	~JEPEG
KMSY KHDC KNEW KASD KGPT KHSA	~PEKON

TO:

DEST	ROUTE - DESTINATION SEGMENTS
KMDW	AEX LIT SGF MAGOO~ ENDEE6
KMSN	AEX LIT JOT OBK MSN~
KORD	AEX LIT SGF WELTS~ SHAIN2
KAPA	AEX ZALEA EAKER MMB CAARS~ DUNNN5
KDEN	AEX EIC ADM ROLLS LBL HALEN~ NIIXX3
KDAL	AEX PNUTS~ MNNDO4
KDFW	AEX PNUTS~ WHINY4
KMCI	AEX LIT KRTNY~ MHOMS3
KGRB	AEX LIT OBK GRB~
KMSP	AEX ELD TUL STJ ROKKK~ NITZR3
KSFO	AEX J58 TURNN TXO FTI J58 OAL INYOE~ DYAMD5
KSJC	AEX J58 TURNN TXO FTI J58 ILC KNGRY~ RAZRR5
KSEA	AEX J58 TURNN ADM ROLLS LBL LAA J52 FQF J20 PDT~ CHINS5
KAPA	IAH DOLEY FUZ IRW MMB CAARS~ DUNNN5
KDEN	IAH DOLEY FUZ ADM ROLLS LBL HALEN~ NIIXX3
KDAL	IAH MAJKK~ MNNDO4
KDFW	IAH CRIED~ WHINY4
KMCI	IAH BYP TUL STASN~ WUTNG3
KSFO	IAH CRGER ELP J86 BLD J92 BTY RUSME~ DYAMD5
KSEA	IAH DOLEY FUZ ADM ROLLS LBL LAA J52 FQF J20 PDT~ CHINS5
KHOU	JEPEG~ BAYYY5
KIAH	JEPEG~ LINKK1
KPHX	PEKON IAH J86 ELP DRRVR~ PINNG1
KAUS	PEKON DBOYS~ WLEEE7
KSAT	PEKON MOLLR~ QERVO1
KLAS	PEKON IAH DOLEY FUZ CNX ZUN HAHAA~ RKSTR4
KLAX	PEKON ELP SSO J4 WLVRN ESTWD~ HLYWD1
KSAN	PEKON IAH CRGER ELP SSO GBN J2 HOGGZ~ LUCKI1
KVNY	PEKON IAH CRGER EWM J4 BXK PHRED~ THRNE3

```
KSJC                                PEKON J86 IAH DOLEY FUZ TXO FTI
                                    J58 ILC KNGRY~ RAZRR5

TMI ID: RRDCC021
061016-070400
25/02/06 10:16  DCCOPS.lxstn29

ATCSCC ADVZY 020 DCC 02/06/25 ROUTE RQD /FL
NAME: SB_DEPARTURES_SOUTH_AND_EAST
CONSTRAINED AREA: ZHU
REASON: VOLUME
INCLUDE TRAFFIC: KASD/KGPT/KHDC/KHSA/KMSY/KNEW DEPARTURES TO
                 KALB/KATL/KBCT/KBDL/KBOS/KBWI/KCDW/KCLT/KDCA/KEWR/K
                 FLL/KFXE/KHPN/KIAD/KJAX/KJFK/KLGA/KMCO/KMHT/KMIA/KM
                 MU/KPBI/KPDK/KPHL/KPIE/KPNE/KPVD/KRDU/KSRQ/KSUA/KTE
                 B/KTMB/KTPA
FACILITIES INCLUDED: ZBW/ZDC/ZHU/ZJX/ZMA/ZNY/ZTL
FLIGHT STATUS: ALL_FLIGHTS
VALID: ETD 061300 TO 070400
PROBABILITY OF EXTENSION: MODERATE
REMARKS: IMPLEMENTED DUE TO SPECIAL EVENT. THE GA ROUTE FOR BWI
         CANNOT EFFECTIVELY BE ADDED TO RRMON. ZHU WILL NEED TO
         MONITOR PROBABLY VIA FEA AND USE ROUTING VIA MCB ZIPGI
         MEMFS Q34 HITMN HYK EKN KEESH ANTHM5.
ASSOCIATED RESTRICTIONS:
MODIFICATIONS:
ROUTES:

FROM:
ORIG                                ROUTE - ORIGIN SEGMENTS
----                                ------------------------
KMSY KHDC KNEW KASD KGPT KHSA       ~BLVNS
KNEW KASD KGPT KHSA(USER:           ~CATLN
CARGO COMMERCIAL)
KMSY KHDC KNEW KASD KGPT KHSA       ~CEW J2 DEFUN
KMSY KHDC KNEW KASD KGPT KHSA       ~REDFN
KNEW KASD KGPT KHSA                 ~SHYRE


TO:
DEST                                ROUTE - DESTINATION SEGMENTS
----                                ----------------------------
KALB                                CATLN Q22 LLUND TRUDE V487
                                    CANAN~
KBDL                                CATLN Q22 RBV Q419 DPK~ DPK3
KBOS                                CATLN Q22 RBV Q419 JFK~ ROBUC3
KMHT                                CATLN Q22 LLUND SMYTH~ ROZZE2
KPVD                                CATLN Q22 RBV Q430 CREEL ORCHA
                                    JORDN~ JORDN2
KBWI                                CATLN Q56 KELLN Q58 PEETT
                                    THHMP~ RAVNN7
KDCA                                CATLN Q56 KIWII WAVES~ CAPSS3
KIAD                                CATLN Q22 BURGG Q60 JAXSN
                                    DORRN~ CAVLR6
KRDU                                CATLN GAIRY IRQ PYRES~ DMSTR2
KJAX                                DEFUN CABLO CAPPS~ MARQO2
KMCO                                DEFUN~ GRNCH5
KMCO                                REDFN Y280 CHRGE~ PRICY4
KBCT                                BLVNS Y290 GAWKS~ VUUDU1
KBCT                                DEFUN~ VUUDU1
KFLL                                BLVNS Y290 OCHHO VNECK~ TEEKY3
KFLL                                DEFUN~ TEEKY3
KFXE                                BLVNS Y290 OCHHO VNECK~ TEEKY3
KFXE                                DEFUN~ TEEKY3
KMIA                                BLVNS Y290 GAWKS~ FROGZ4
KMIA                                DEFUN~ FROGZ4
KPBI                                BLVNS Y290 GAWKS~ VUUDU1
KPBI                                DEFUN~ VUUDU1
KPIE                                DEFUN~ BANGZ1
KPIE                                REDFN Y280 CHRGE~ RAYZZ2
```

```
KSRQ                                DEFUN~ BANGZ1
KSRQ                                REDFN Y280 CHRGE~ RAYZZ2
KSUA                                BLVNS Y290 GAWKS~ VUUDU1
KSUA                                DEFUN~ VUUDU1
KTMB                                BLVNS Y290 GAWKS~ FROGZ4
KTMB                                DEFUN~ FROGZ4
KTPA                                DEFUN~ MAATY5
KTPA                                REDFN Y280 CHRGE~ RAYZZ2
KCDW                                CATLN Q22 UMBRE SWNGR~ JAIKE4
KEWR                                CATLN Q22 UMBRE QUART~ PHLBO4
KHPN                                CATLN Q22 BESSI CYN~ BOUNO5
KJFK                                CATLN Q64 SAWED Q108 SIE~
                                    CAMRN4
KLGA                                CATLN Q22 BURGG Q60 HURTS~
                                    PROUD2
KMMU                                CATLN Q22 UMBRE SWNGR~ JAIKE4
KPHL                                CATLN Q22 BEARI BBDOL~ PAATS4
KPNE                                CATLN Q22 BEARI BBDOL~ PAATS4
KTEB                                CATLN Q22 UMBRE SWNGR~ JAIKE4
KATL                                SHYRE~ GNDLF2
KCLT                                CATLN DESTT~ JONZE5
KPDK                                SHYRE~ KEEPS BOKRT3

TMI ID: RRDCC020
061009-070400
25/02/06 10:09  DCCOPS.lxstn29

ATCSCC ADVZY 018 DCC 02/06/25 ROUTE RQD /FL
NAME: SB_DEPARTURES_NORTH_AND_EAST
CONSTRAINED AREA: ZHU
REASON: OTHER
INCLUDE TRAFFIC: KASD/KBTR/KGPT/KHDC/KHSA/KMSY/KNEW DEPARTURES TO
                 KAGC/KALB/KATL/KBDL/KBHM/KBNA/KBOS/KBWI/KCDW/KCLE/K
                 CLT/KCVG/KDCA/KDTW/KEWR/KGRB/KHPN/KIAD/KIND/KJFK/KL
                 GA/KMDW/KMEM/KMHT/KMKE/KMMU/KMSN/KMSP/KORD/KPDK/KPH
                 L/KPIT/KPNE/KPVD/KRDU/KSTL/KTEB
FACILITIES INCLUDED: ZAU/ZBW/ZDC/ZHU/ZID/ZJX/ZKC/ZME/ZMP/ZNY/ZOB/ZTL
FLIGHT STATUS: ALL_FLIGHTS
VALID: ETD 061300 TO 070400
PROBABILITY OF EXTENSION: MODERATE
REMARKS: IMPLEMENTED DUE TO SPECIAL EVENT. THE GA ROUTE FOR BWI
         CANNOT EFFECTIVELY BE ADDED TO RRMON. ZHU WILL NEED TO
         MONITOR PROBABLY VIA FEA AND USE ROUTING VIA MCB ZIPGI
         MEMFS Q34 HITMN HYK EKN KEESH ANTHM5.
ASSOCIATED RESTRICTIONS:
MODIFICATIONS:
ROUTES:

FROM:
ORIG                                ROUTE - ORIGIN SEGMENTS
----                                ----------------------
KNEW KASD KGPT KHSA                 ~LBY MEI
KMSY KHDC KBTR                      ~MCB ZIPGI


TO:
DEST                                ROUTE - DESTINATION SEGMENTS
----                                ---------------------------
KMDW                                MEI~ HITMN KURTZ DROSE FISSK6
KMKE                                MEI~ IGB PXV JOT LEEDN GOPAC3
KMSN                                MEI~ IGB HITMN IIU J89 BVT OBK
KORD                                MEI~ MEM FTZ SHAIN2
KCVG                                MEI~ MISLE Q40 NIOLA LORNN VXV
                                    JAKIE6
KIND                                MEI~ IGB TERGE SMUKE3
KSTL                                MEI~ MEM BOOSH3
KBNA                                MEI~ IGB HRTUN CHSNE2
KMEM                                MEI~ WASER VANZE3
KGRB                                MEI~ IGB HITMN IIU J89 BVT OBK
KMSP                                MEI~ ARG VIH IRK MNOSO BLUEM4
```

```
KCLE                                MEI~ HITMN Q139 IIU DRUGA
                                    ROKNN3
KDTW                                MEI~ HITMN TORRR HANBL3
KPIT                                MEI~ VLKNN TAZZA HNN FEWGA7
KBHM                                MEI~ LYMPH
KALB                                ZIPGI~ MEMFS Q29 JHW Q82 LOXXE
KBDL                                ZIPGI~ MEMFS Q29 JHW Q82 MEMMS
                                    WILET STELA1
KBOS                                ZIPGI~ MEMFS Q34 RBV Q419 JFK
                                    ROBUC3
KMHT                                ZIPGI~ MEMFS Q29 JHW Q82 PONCT
                                    ROZZE2
KPVD                                ZIPGI~ MEMFS Q29 JHW Q82 MEMMS
                                    HINGZ WIPOR3
KBWI                                ZIPGI~ MEMFS Q34 SITTR CJAAE
                                    RAVNN7
KDCA                                ZIPGI~ MEMFS Q34 SITTR TRUPS5
KIAD                                ZIPGI~ MEMFS Q34 HITMN JARLO
                                    GIBBZ5
KRDU                                ZIPGI~ SQS VLKNN THRSR IRQ
                                    PYRES DMSTR2
KCVG                                ZIPGI~ MEM J29 TINGS TERGE
                                    SARGO4
KIND                                ZIPGI~ MEM J29 TINGS TERGE
                                    SMUKE3
KSTL                                ZIPGI~ MEM BOOSH3
KBNA                                ZIPGI~ MEMFS LOPPY CHSNE2
KMEM                                ZIPGI~ MEVEE HOBRK4
KCDW                                ZIPGI~ MEMFS Q34 GVE JAIKE4
KEWR                                ZIPGI~ MEMFS Q34 GVE PHLBO4
KHPN                                ZIPGI~ MEMFS Q34 GVE Q127 ENO
                                    BESSI CYN BOUNO5
KJFK                                ZIPGI~ MEMFS Q34 SITTR Q108 SIE
                                    CAMRN4
KLGA                                ZIPGI~ MEMFS Q34 GVE PROUD2
KMMU                                ZIPGI~ MEMFS Q34 GVE JAIKE4
KPHL                                ZIPGI~ MEMFS Q34 GVE PAATS4
KPNE                                ZIPGI~ MEMFS Q29 CREEP BLISS
                                    J152 HAR BUNTS3
KTEB                                ZIPGI~ MEMFS Q34 GVE JAIKE4
KAGC                                ZIPGI~ MEMFS Q29 CREEP WISKE
KCLE                                ZIPGI~ MEMFS Q29 SIDAE IIU
                                    DRUGA ROKNN3
KDTW                                ZIPGI~ MEM J29 PXV WWODD LECTR3
KPIT                                ZIPGI~ MEMFS PXV KURTZ APE CTW
                                    FEWGA7
KATL                                ZIPGI~ MEMFS HUTCC KNSAW RUSSA
                                    GLAVN1
KBHM                                ZIPGI~ SQS IGB NESTS BHM
KCLT                                ZIPGI~ MEMFS Q34 HITMN TAZZA
                                    FILPZ4
KPDK                                ZIPGI~ SQS VLKNN BIZKT SWTEE2

TMI ID: RRDCC018
061005-070400
25/02/06 10:05  DCCOPS.lxstn29

ATCSCC ADVZY 017 DCC 02/06/25 FCA RQD
NAME: FCA004:WEST_TO_SB
CONSTRAINED AREA: ZHU
REASON: OTHER
INCLUDE TRAFFIC: KLAS/KRNO/KSAN/KSMF/ZAB/ZFW/ZLA/ZOA DEPARTURES TO
                 KASD/KBTR/KGPT/KHDC/KHSA/KLFT/KMSY/KNEW
FACILITIES INCLUDED: ZAB/ZFW/ZHU/ZLA/ZOA
FLIGHT STATUS: ALL_FLIGHTS
VALID: FCA ENTRY TIME FROM 061300 TO 070400
PROBABILITY OF EXTENSION: MODERATE
REMARKS: IMPLEMENTED DUE TO SPECIAL EVENT. SEE DYNAMIC LIST FOR
         UPDATES. ZOA WILL TACTICALLY OFFLOAD VIA MVA MLF GAETR THEN
         JOIN THE ZDV ROUTE IF FACING DEPARTURE DELAYS
```

```
ASSOCIATED RESTRICTIONS:
MODIFICATIONS:
ROUTES:

FROM:
ORIG                                ROUTE - ORIGIN SEGMENTS
----                                ----------------------
ZLA(-LAS -SAN)                      ~BLH J50 ELP FST JCT IAH
ZFW(-GGG -SHV -BAD -TXK -MLU        ~IAH
-ELD -RSN -DEQ -OSA -AGO -ASL
-DTN -CDH -MNE CATEGORY: JET
TURBOPROP)
KRNO KSMF                           ~SKANN Q13 HOUZZ BLD J86 ELP
                                    FST JCT IAH
ZOA(-RNO -SMF)                      ~EHF J65 BLH J50 ELP FST JCT
                                    IAH
KLAS                                ~INW J86 ELP FST JCT IAH
KSAN                                ~IPL J2 GBN J50 ELP FST JCT IAH
ZAB                                 ~ELP FST JCT IAH


TO:
DEST                                ROUTE - DESTINATION SEGMENTS
----                                ---------------------------
KMSY                                IAH LCH~ AWDAD1
KNEW                                IAH LLA~ OLEDD4
KASD                                IAH LLA HRV~
KBTR                                IAH LLA LFT~
KLFT                                IAH LLA~
KGPT                                IAH LLA LEV EYEKO~
KHDC                                IAH LCH LSU~
KHSA                                IAH LLA TBD HRV~

TMI ID: RRDCC017
060951-070400
25/02/06 09:51  DCCOPS.lxstn29

ATCSCC ADVZY 016 DCC 02/06/25 FCA RQD
NAME: FCA003:NORTHWEST_TO_SB
CONSTRAINED AREA: ZHU
REASON: OTHER
INCLUDE TRAFFIC: KAGO/KASL/KBAD/KCDH/KDEQ/KDTN/KELD/KGGG/KMLU/KMNE/K
                 OSA/KRSN/KSHV/KTXK/ZDV/ZKC/ZLC/ZMP/ZSE DEPARTURES
                 TO KASD/KBTR/KGPT/KHDC/KHSA/KLFT/KMSY/KNEW
FACILITIES INCLUDED: ZDV/ZFW/ZHU/ZKC/ZLC/ZME/ZMP/ZSE
FLIGHT STATUS: ALL_FLIGHTS
VALID: FCA ENTRY TIME FROM 061300 TO 070400
PROBABILITY OF EXTENSION: MODERATE
REMARKS: IMPLEMENTED DUE TO SPECIAL EVENT. SEE DYNAMIC LIST FOR
         UPDATES. IF ZLC FACES SECTOR VOLUME ISSUES, THE DIRECT
         GAETR ROUTING FOR ZSE WILL NOT BE AVAILABLE. ZOA WILL
         TACTICALLY REROUTE VIA MVA MLF GAETR THEN JOIN THE ZDV
         ROUTE IF FACING DEPARTURE DELAYS.
ASSOCIATED RESTRICTIONS:
MODIFICATIONS:
ROUTES:

FROM:
ORIG                                ROUTE - ORIGIN SEGMENTS
----                                ----------------------
ZDV ZLC ZSE                         ~GAETR ICT IRW J20 EIC AEX
ZDV ZLC ZSE                         ~GAETR ICT SGF MEM
KGGG KSHV KBAD KTXK KMLU KELD       ~AEX
KRSN KDEQ KOSA KAGO KASL KDTN
KCDH KMNE(CATEGORY: JET
TURBOPROP)
KGGG KSHV KBAD KTXK KMLU KELD       ~MHZ
KRSN KDEQ KOSA KAGO KASL KDTN
KCDH KMNE(CATEGORY: JET
TURBOPROP)
```

```
ZKC                                 ~FAM GLH
ZKC                                 ~FAM MEM
ZKC                                 ~ICT IRW J20 EIC AEX
ZKC                                 ~ICT SGF MEM
ZMP(-TVC -GRB -CWA -LSE -EAU        ~MCI SGF MEM
-ATW)
ZMP(-TVC -GRB -CWA -LSE -EAU        ~SLN ICT IRW J20 EIC AEX
-ATW)
ZSE                                 ~HLN BIL GAETR ICT IRW J20 EIC
                                    AEX
ZSE                                 ~HLN BIL GAETR ICT SGF MEM


TO:
DEST                                ROUTE - DESTINATION SEGMENTS
----                                ----------------------------
KMSY                                AEX LSU~ AWDAD1
KNEW                                AEX LLA~ OLEDD4
KBTR                                AEX~
KLFT                                AEX~
KIIDC                               AEX LSU~
KBTR                                GLH MOJOS~
KLFT                                GLH MOJOS~
KMSY                                MEM J35 MCB~
KNEW                                MEM TOMLN BLEUZ FRANK~
KASD                                MEM TOMLN LBY~
KGPT                                MEM TOMLN LBY WIGGO MINDO~
KHDC                                MEM SQS MCB~
KHSA                                MEM TOMLN LBY~
KNEW                                MHZ BLEUZ FRANK~
KASD                                MHZ LBY~
KGPT                                MHZ LBY WIGGO MINDO~
KHSA                                MHZ LBY~

TMI ID: RRDCC016
060948-070400
25/02/06 09:48  DCCOPS.lxstn29

ATCSCC ADVZY 015 DCC 02/06/25 FCA RQD
NAME: FCA002:NORTH_TO_SB
CONSTRAINED AREA: ZHU
REASON: OTHER
INCLUDE TRAFFIC: KATW/KCWA/KEAU/KGRB/KLSE/KTVC/ZAU/ZBW/ZID/ZME/ZNY/Z
                 OB DEPARTURES TO
                 KASD/KBTR/KGPT/KHDC/KHSA/KLFT/KMSY/KNEW
FACILITIES INCLUDED: ZAU/ZBW/ZDC/ZHU/ZID/ZKC/ZME/ZMP/ZNY/ZOB
FLIGHT STATUS: ALL_FLIGHTS
VALID: FCA ENTRY TIME FROM 061300 TO 070400
PROBABILITY OF EXTENSION: MODERATE
REMARKS: IMPLEMENTED DUE TO SPECIAL EVENT. SEE DYNAMIC LIST FOR
         UPDATES.
ASSOCIATED RESTRICTIONS:
MODIFICATIONS:
ROUTES:

FROM:
ORIG                                ROUTE - ORIGIN SEGMENTS
----                                -----------------------
ZID                                 ~RAMRD
ZOB                                 ~SINKR IIU RAMRD
ZAU KTVC KGRB KCWA KLSE KEAU        ~FAM MEM TOMLN
KATW
ZAU KTVC KGRB KCWA KLSE KEAU        ~FAM MEM SQS
KATW
ZAU KTVC KGRB KCWA KLSE KEAU        ~FAM GLH
KATW
ZBW                                 ~BWZ J6 HVQ Q68 RAMRD
ZNY                                 ~FLIRT J6 HVQ Q68 RAMRD
ZME(CATEGORY: JET TURBOPROP)        ~UJM
ZME(CATEGORY: JET TURBOPROP)        ~TOMLN
```

```
ZME(CATEGORY: JET TURBOPROP)          ~SQS


TO:
DEST                                  ROUTE - DESTINATION SEGMENTS
----                                  ----------------------------
KMSY                                  SQS MCB~ TRSSH1
KMSY                                  RAMRD MEM SQS MCB~ TRSSH1
KNEW                                  RAMRD TOMLN BLEUZ FRANK~
KNEW                                  TOMLN BLEUZ FRANK~
KASD                                  RAMRD IGB LBY~
KASD                                  TOMLN LBY~
KBTR                                  RAMRD UJM GLH MOJOS~
KBTR                                  UJM GLH MOJOS~
KBTR                                  GLH MOJOS~
KLFT                                  UJM GLH MOJOS~
KLFT                                  GLH MOJOS~
KLFT                                  RAMRD UJM GLH MOJOS~
KGPT                                  RAMRD IGB LBY WIGGO MINDO~
KGPT                                  TOMLN LBY WIGGO MINDO~
KIIDC                                 RAMRD MEM SQS MCB~
KHDC                                  SQS MCB~
KHSA                                  RAMRD IGB LBY~
KHSA                                  TOMLN LBY~

TMI ID: RRDCC015
060945-070400
25/02/06 09:45  DCCOPS.lxstn29

ATCSCC ADVZY 014 DCC 02/06/25 FCA RQD
NAME: FCA001:EAST_TO_SB
CONSTRAINED AREA: ZHU
REASON: OTHER
INCLUDE TRAFFIC: KATL/KBWI/KCLT/KDCA/KGSO/KIAD/KMIA/KRIC/KROA/KRSW/K
                 TPA/ZDC/ZJX/ZMA/ZSU/ZTL DEPARTURES TO
                 KASD/KBTR/KGPT/KHDC/KHSA/KLFT/KMSY/KNEW
FACILITIES INCLUDED: ZDC/ZHU/ZJX/ZMA/ZSU/ZTL
FLIGHT STATUS: ALL_FLIGHTS
VALID: FCA ENTRY TIME FROM 061300 TO 070400
PROBABILITY OF EXTENSION: MODERATE
REMARKS: IMPLEMENTED DUE TO SPECIAL EVENT. SEE DYNAMIC LIST FOR
         UPDATES.
ASSOCIATED RESTRICTIONS:
MODIFICATIONS:
ROUTES:

FROM:
ORIG                                  ROUTE - ORIGIN SEGMENTS
----                                  -----------------------
ZDC(-RIC -ROA -IAD -DCA -BWI)         ~SHPRD IPTAY CHOPZ MGMRY CATLN
                                      GCV
ZDC(-RIC -ROA -BWI -IAD -DCA)         ~SHPRD IPTAY CHOPZ MGMRY CATLN
                                      SJI
KIAD KDCA KBWI                        ~MAULS Q40 NIOLA CATLN GCV
KIAD KDCA KBWI                        ~MAULS Q40 NIOLA CATLN SJI
KRIC KROA                             ~DANCO ALEAN Q40 NIOLA CATLN
                                      GCV
KRIC KROA                             ~DANCO ALEAN Q40 NIOLA CATLN
                                      SJI
ZJX(CATEGORY: JET TURBOPROP)          ~JAWJA CABLO DEFUN J2 CEW
ZJX(CATEGORY: JET TURBOPROP)          ~JAWJA CABLO DEFUN J2 SJI
ZMA                                   ~JAWJA CABLO DEFUN J2 CEW
ZMA                                   ~JAWJA CABLO DEFUN J2 SJI
ZMA ZSU(-TPA -MIA -RSW)               ~REMIS Y280 LEV
ZMA ZSU(-TPA -MIA -RSW)               ~REMIS Y280 REDFN
KMIA KRSW                             ~BAGGS Y290 BLVNS REDFN
KMIA KRSW                             ~BAGGS Y290 LEV
KTPA                                  ~ROZZI Y280 LEV
KTPA                                  ~ROZZI Y280 REDFN
ZTL(-ATL -GSO -CLT CATEGORY:          ~MGMRY CATLN GCV
```

```
JET TURBOPROP)
ZTL(-ATL -GSO -CLT CATEGORY:          ~MGMRY CATLN SJI
JET TURBOPROP)
KATL(CATEGORY: JET TURBOPROP)         ~GRGIA ARNNY CATLN GCV
KATL(CATEGORY: JET TURBOPROP)         ~GRGIA ARNNY CATLN SJI
KGSO KCLT(CATEGORY: JET               ~IPTAY CHOPZ MGMRY CATLN GCV
TURBOPROP)
KGSO KCLT(CATEGORY: JET               ~IPTAY CHOPZ MGMRY CATLN SJI
TURBOPROP)


TO:
DEST                                  ROUTE - DESTINATION SEGMENTS
----                                  ----------------------------
KMSY                                  REDFN FATSO~
KMSY                                  SJI~ MNSTR1
KNEW                                  REDFN FATSO~
KNEW                                  SJI~ MNSTR1
KASD                                  SJI GPT~
KASD                                  REDFN GPT~
KDTR                                  GCV MCB~
KBTR                                  CEW J50 MCB~
KBTR                                  LEV TBD~
KLFT                                  SJI HRV TBD~
KLFT                                  LEV~
KGPT                                  SJI~
KGPT                                  REDFN~
KHDC                                  SJI PCU~
KHDC                                  REDFN GPT PCU~
KHSA                                  SJI~
KHSA                                  REDFN GPT~

TMI ID: RRDCC014
060942-070400
25/02/06 09:42  DCCOPS.lxstn29



[Internal Info: Response Selection: 5  Total Lat/Long Points: 4  GFDC CRC Value: -57754295  GFDC
Data Size: 39970  Locator ID: 0  Sequence Number: 3  Briefing Req Time: 062120]
```

Event Reconstruction Report

02/11/2025 23:32:56 Requested By: fjv Filter Criteria & Certification

History Type: User Response
Start Time: 02/06/2025 21:00 Stop Time: 02/07/2025 04:00
Aircraft ID: User ID: Workstation ID: fds1anc
Search String:
Pilot Data:

Request Msg Types: Response Msg Types: All Response Messages

Other Msg Types: All Other Messages

Sections labeled "Internal Info" and enclosed in brackets contain diagnostic information for the OASIS system. These sections do not constitute part of the Event Reconstruction Report.

Certification in the following form is signed by the AFSS Manager or the person making the EVR.
I hereby certify this document is derived from OASIS computer recordings.

Jeannette Valle

Prepared by (Print)

JEANNETTE VALLE Digitally signed by JEANNETTE VALLE
Date: 2025.02.12 08:47:05 -09'00'

Date/Time

Signature

User Response twebtibs fds1anc 02/06/25 (22:00:01)
Briefing Response
Response for Standard Region briefing

Client Type: Specialist

Request was successful

Briefing Type: Standard Region Briefing
Military NOTAMs: NO
ICAO NOTAMs: NO
Aircraft ID:
State: AK ETD: 062200
Time Enroute: ETA:
Time of Last Briefing:
SPECI Time Interval: 180
PIREP Time Interval (Mins): 95

4 Lat/Long Points:
729749/1700000 topLt
491583/1700000 botLt
491583/-1299708 botRt
729749/-1299708 topRt

Weather Data:
AC
SPC AC 061939

Day 1 Convective Outlook
NWS Storm Prediction Center Norman OK
0139 PM CST Thu Feb 06 2025

Valid 062000Z - 071200Z

...THERE IS A SLIGHT RISK OF SEVERE THUNDERSTORMS OVER PORTIONS OF TENNESSEE AND VICINITY...

...SUMMARY...
A few strong/severe thunderstorms are expected this afternoon and evening across parts of the Tennessee Valley.

...20z Updates...
Updates were made to clip the Marginal Risk to the Blue Ridge Mountains in the western Carolinas to account for where instability wanes and more stable air resides. A few thunderstorms have developed across northwestern Tennessee into southwestern Kentucky. Additional thunderstorm development is expected into Middle Tennessee/central Kentucky through the afternoon and evening. See MCD#70 for more information on this threat.

..Thornton/Hart.. 02/06/2025

.PREV DISCUSSION... /ISSUED 1008 AM CST Thu Feb 06 2025/

...TN and vicinity...
Morning visible satellite imagery shows a surface cold front extending from northwest TN into southern KY. The air mass along and south of the front continues to slowly moisten with dewpoints now in the 60s across most of western/middle TN, and cloud cover appears to be thinning. This will lead to a zone of 1000-1500 J/kg surface-based CAPE this afternoon. Most 12z model solutions indicate scattered thunderstorms will form along the front and track east-southeastward across much of TN through the afternoon/evening. Low-level wind fields are considerably weaker than last night, suggesting the overall tornado risk has likely decreased. However, mid-level lapse rates around 7 C/km, weak forcing, strong westerly flow aloft, and diurnal heating suggest the risk of a few discrete rotating/bowing storms capable of hail and damaging wind gusts. A tornado or two is possible. The threat may persist after dark in east TN, but should weaken as storms move into less instability over

the mountains.

$$

WW
ZERO WW REPORTS RETRIEVED

WH
ZERO WH REPORTS RETRIEVED

WS
ANC WS NO CURRENT DATA

WST
ZERO WST REPORTS RETRIEVED

CWA
ZAK CWA NO CURRENT DATA

ZAN CWA NO CURRENT DATA

ZAP CWA NO CURRENT DATA

WA
ANCS WA 062115
AIRMET SIERRA FOR IFR AND MT OBSC VALID UNTIL 070515
.
KUSKOKWIM VLY AF
PAFK-PASV LN W OCNL CIG BLW 010/VIS BLW 3SM BR/FZFG. NC.
.
KUSKOKWIM VLY AF
MTS OBSC BY CLDS. NC.
.
YKN-KUSKOKWIM DELTA AG
OFSHR AND PAKI-PABE LN NW OCNL CIG BLW 010/VIS BLW 3SM -SN/BR. NC.
.
YKN-KUSKOKWIM DELTA AG
PAKI-PABE LN NW MTS OCNL OBSC BY CLDS/PCPN. NC.
.
BRISTOL BAY AH
OFSHR OCNL CIG BLW 010/VIS VIS BLW 3SM BR. NC.
.
AK PEN AI
PAC SIDE MTS OCNL OBSC BY CLDS/PCPN. NC.
.
UNIMAK PASS TO ADAK AJ
PAC SIDE AND ALL SXNS SEGUAM W OCNL CIG BLW 010/VIS BLW 3SM -RA BR. NC.
.
UNIMAK PASS TO ADAK AJ
MTS OCNL OBSC IN CLDS/PCPN. NC.
.
ADAK TO ATTU AK
OCNL CIG BLW 010/VIS BLW 3SM -RA BR/BR. NC.
.
ADAK TO ATTU AK
MTS OCNL OBSC IN CLDS. NC.
.
=ANCT WA 062115

AIRMET TANGO FOR TURB/STG SFC WINDS VALID UNTIL 070515
.
AK PEN AI
AFT 03Z W PAKF SUSTAINED SFC WND 30KT OR GTR. DTRT FM W.
.
AK PEN AI
OCNL MOD TURB FL200-FL330. NC.
.
UNIMAK PASS TO ADAK AJ
SUSTAINED SFC WND 30KT OR GTR. NC.
.
UNIMAK PASS TO ADAK AJ
BERING E SEGUAM OCNL MOD TURB FL200-FL330. NC.
.
UNIMAK PASS TO ADAK AJ
BTN PADK AND PADU ISOL SEV TURB BLW 020.
W PADU OCNL MOD TURB BLW 050. NC.
.
ADAK TO ATTU AK
BULDIR IS E SUSTAINED SFC WND 30KT OR GTR. NC.
.
ADAK TO ATTU AK
KISKA E OCNL MOD TURB BLW 050. NC.
.
PRIBILOF ISLANDS AND SOUTHEAST BERING SEA AL
W PRIBILOFS SUSTAINED SFC WND 30KT OR GTR. DTRT FM SW.
.
=ANCZ WA 062115
AIRMET ZULU FOR ICING VALID UNTIL 070515
.
YKN-KUSKOKWIM DELTA AG
TIL 03Z NE PAHP-PABE LN OCNL MOD ICEIC 020-080.
FZLVL SFC NW TO 020 SW. WKN.
.
SC FEB 2025 AAWU

FAIS WA 062115
AIRMET SIERRA FOR IFR AND MT OBSC VALID UNTIL 070515
.
UPR YKN VLY FB
SW PFYU OCNL CIG BLW 010/VIS BLW 3SM BR/FZFG. IMPR.
.
UPR YKN VLY FB
S PFYU MTS OCNL OBSC IN CLDS/PCPN. NC.
.
TANANA VLY FC
N AK RANGE OCNL CIG BLW 010/VIS BLW 3SM BR/FZFG. DTRT.
.
TANANA VLY FC
NRN MTS OCNL OBSC BY CLDS. NC.
.
KOYUKUK AND UPR KOBUK VLY FE
OCNL CIG BLW 010/VIS BLW 3SM -SN BR/FZFG. IMPR FM W.
.
KOYUKUK AND UPR KOBUK VLY FE
MTS OCNL OBSC IN CLDS/PCPN. IMPR FM W.
.
LWR YKN VLY FF
OCNL CIG BLW 010 VIS BLW 3SM -SN BR/FZFG. IMPR FM N.
.
LWR YKN VLY FF
MTS OBSC IN CLDS/PCPN. NC.
.
NORTH SLOPES OF BROOKS RANGE FH
MTS OCNL OBSC IN CLDS/PCPN. IMPR FM W.
.
NRN SEWARD PEN AND LWR KOBUK VLY FI
PAWN-PABL LN E OCNL CIG BLW 010/VIS BLW 3SM BR. IMPR.
.
NRN SEWARD PEN AND LWR KOBUK VLY FI

E PAOT-PABL LN MTS OCNL OBSC IN CLDS/PCPN. NC.
.
SRN SEWARD PEN AND ERN NORTON SOUND FJ
PAOM-PAGL LN S OCNL VIS BLW 3SM -SN/BR. IMPR FM N.
.
SRN SEWARD PEN AND ERN NORTON SOUND FJ
PAOM-PAGL LN S MTS OBSC BY CLDS/PCPN. IMPR FM N.
.
ST LAWRENCE IS AND WRN NORTON SOUND FK
ST LAWENRCNE ISLAND S OCNL CIG BLW 010/VIS BLW 3SM -SN/-BLSN BR. NC.
.
=FAIT WA 062115
AIRMET TANGO FOR TURB/STG SFC WINDS VALID UNTIL 070515
.
LWR YKN VLY FF
AFT 03Z NW PANV-PARY LN OCNL MOD TURB FL240-FL340. NC.
.
NRN SEWARD PEN AND LWR KOBUK VLY FI
AFT 00Z SW PAOT-PASK LN OCNL MOD TURB FL240-FL340. NC.
.
SRN SEWARD PEN AND ERN NORTON SOUND FJ
TIL 06Z NE KOTLIK OCNL MOD TURB FL240-FL340. WKN.
.
ST LAWRENCE IS AND WRN NORTON SOUND FK
PAGM-PATC LN NW SUSTAINED SFC WND 30KTS OR GTR. WKN.
.
ST LAWRENCE IS AND WRN NORTON SOUND FK
TIL 06Z OCNL MOD TURB FL240-FL340. WKN.
.
=FAIZ WA 062115
AIRMET ZULU FOR ICING VALID UNTIL 070515
.
LWR YKN VLY FF
S PAKV-PARY LN OCNL MOD ICEIC 020-080.
FZLVL SFC. NC.
.
SRN SEWARD PEN AND ERN NORTON SOUND FJ
PAUN SW OCNL MOD ICEIC 020-080.
FZLVL SFC. NC.
.
ST LAWRENCE IS AND WRN NORTON SOUND FK
S BERING STRAIT-PATC LN OCNL MOD ICEIC 020-080.
FZLVL SFC. NC.
.
NS FEB 2025 AAWU

JNUS WA 062115
AIRMET SIERRA FOR IFR AND MT OBSC VALID UNTIL 070515
.
SRN SE AK JD
PAMM-PAKT LN W MTS OCNL OBSC IN CLDS. IMPR FM E.
.
=JNUT WA 062115
AIRMET TANGO FOR TURB/STG SFC WINDS VALID UNTIL 070515
.
NONE
.
=JNUZ WA 062115
AIRMET ZULU FOR ICING VALID UNTIL 070515
.
NONE
.
SC FEB 2025 AAWU

METAR
METAR PAKX 062155Z AUTO 00000KT 10SM M07/M08 A3020 RMK AO2

METAR PPIT 062156Z AUTO 13004KT 5SM BR FEW002 BKN021 M04/M04 A3019

RMK AO2 SLP227 T10391044 FZRANO

SPECI PPIT 062148Z AUTO 13004KT 5SM BR FEW002 BKN021 M03/M04 A3019
RMK AO2 FZRANO

4KA METAR NO CURRENT DATA

7AK METAR NO CURRENT DATA

METAR PADK 062156Z AUTO 08020KT 4SM -RA BR OVC014 04/04 A2921 RMK
AO2 PK WND 07026/2124 SLP891 P0005 T00440039

METAR PADQ 062153Z 29012KT 10SM CLR 06/M06 A3013 RMK AO2 SLP204
T00561056

AJC METAR NO CURRENT DATA

METAR PAAK 062156Z AUTO 07024G33KT 4SM -RA BR FEW007 OVC021 05/05
A2933 RMK AO2 PK WND 07033/2148 SLP931 P0001 T00500050 TSNO

METAR PAKH 062156Z AUTO 13003KT 10SM CLR 03/01 A3016 RMK AO2 SLPNO
T00330006 $

METAR PAKN 062154Z 00000KT 10SM CLR M06/M07 A3017 RMK AO2 SLP218
I1001 T10561072

METAR PANC 062153Z 00000KT 10SM SCT200 M07/M08 A3019 RMK AO2 SLP228
T10671083

METAR PANI 062156Z AUTO 10SM SCT060 M02/M03 A3020 RMK AO2 SLP229
T10171028 FZRANO $

METAR PAQH 062156Z AUTO 06006KT 10SM CLR M07/M08 A3019 RMK AO2
SLP223 T10671078 FZRANO

METAR PAZK 062156Z AUTO 01006KT 10SM CLR M09/M13 A3004 RMK AO2
SLP250 T10891133 FZRANO $

METAR PABV 062156Z AUTO 00000KT 10SM CLR M10/M12 A3023 RMK AO2
SLP239 T11001117 FZRANO

METAR PABE 062153Z 01003KT 1/2SM R19R/1800VP6000FT FZFG VV001
M04/M05 A3020 RMK AO2 SLP228 T10441050 $

C05 METAR NO CURRENT DATA

METAR PFCB 062130Z AUTO 36005KT 10SM CLR 04/M04 A3012 RMK AO2
T00431045 PWINO

METAR PFCB 062110Z AUTO 01006KT 10SM CLR 04/M04 A3012 RMK AO2
T00401041 PWINO

METAR PFCB 062050Z AUTO 02006KT 10SM CLR 04/M04 A3012 RMK AO2
T00361043 PWINO

METAR PACD 062153Z 15026G35KT 10SM OVC017 02/M02 A3003 RMK AO2 PK
WND 14038/2058 SNB2058E09 SLP171 P0000 T00221017

METAR PACV 062153Z 00000KT 10SM FEW120 00/ A3010 RMK AO2 SLP195
T0000

CJX METAR NO CURRENT DATA

METAR PFCL 062156Z AUTO 03006KT 10SM CLR M03/M03 A3021 RMK AO2
SLP225 T10281033 FZRANO

METAR PACZ 062155Z AUTO 17017G26KT 10SM BKN018 M02/M04 A3009 RMK AO2
SLP198 T10201036

DDT METAR NO CURRENT DATA

METAR PADL 062156Z 36006KT 10SM CLR M02/M03 A3021 RMK AO2 SLP236
T10171033 $

METAR PADU 062156Z 13019G27KT 10SM -RA BKN017 OVC024 03/01 A2990 RMK
AO2 PK WND 12037/2059 SLP124 OBS PK WND 11045/2100 VIS NE LWR
BLK WTR NE-E NW P0001 T00330006

METAR PAED 062155Z 00000KT 10SM FEW005 BKN200 M09/M11 A3018 RMK AO2A
SLP220 T10881107 $

METAR PAEH 062155Z 08018KT 040V120 10SM CLR 02/M03 A3010 RMK AO2A SLP203

METAR PAII 062156Z AUTO 07005KT 10SM CLR M06/M07 A3020 RMK AO2
SLP226 T10561067 FZRANO

METAR PAEN 062153Z 02004KT 10SM CLR M06/M08 A3021 RMK AO2 SLP232
T10611083

ENM METAR NO CURRENT DATA

ERW METAR NO CURRENT DATA

METAR PAFR 062155Z AUTO 00000KT 10SM CLR M08/M10 A3019 RMK AO2 SLP234
T10801101 $

FSP METAR NO CURRENT DATA

SPECI PAFS 062114Z AUTO 00000KT 3SM BR OVC003 M08/M09 A3024 RMK AO2
FZRANO

SPECI PAFS 062101Z AUTO 00000KT 3/4SM BR OVC003 M08/M09 A3025 RMK
AO2 FZRANO

SPECI PAFS 062053Z AUTO 00000KT 1SM BR OVC003 M09/M09 A3025 RMK AO2
FZRANO

GGV METAR NO CURRENT DATA

METAR PAGK 062153Z AUTO 00000KT 10SM CLR M17/M21 A3023 RMK AO2
SLP308 T11721206 TSNO $

METAR PAHO 062153Z 00000KT 10SM CLR 02/M07 A3016 RMK AO2 SLP215
T00171067 $

HPB METAR NO CURRENT DATA

IBN METAR NO CURRENT DATA

IEC METAR NO CURRENT DATA

IGG METAR NO CURRENT DATA

IIK METAR NO CURRENT DATA

METAR PAIL 062153Z 00000KT 10SM SCT005 M07/M08 A3022 RMK AO2 SLP239
VIS 10 N VCFG T10671078

METAR PAWS 062156Z AUTO 00000KT 10SM CLR M06/M08 A3020 RMK AO2
SLP235 T10611083 FZRANO

METAR PAJZ 062156Z AUTO 34004KT 7SM CLR M05/M06 A3026 RMK AO2 SLP250
T10501061 FZRANO

METAR PAKF 062156Z AUTO 19009KT 10SM UP BKN015 BKN021 OVC029 02/00
A3008 RMK AO2 RAE08UPB16 SLP184 P0000 T00220000 FZRANO

METAR PALG 062156Z AUTO 11004KT 8SM OVC003 M01/M01 A3021 RMK AO2
SLP229 T10111011 FZRANO

METAR PANW 062156Z AUTO 01005KT 10SM CLR M03/M04 A3022 RMK AO2
SLP242 T10281039 FZRANO

METAR PASM 062156Z AUTO 18006KT 1 1/4SM UP BR OVC005 00/M01 A3019
RMK AO2 CIG 003V007 SLP232 P0000 T00001006 FZRANO

METAR PAVC 062156Z AUTO 06012KT 10SM OVC018 02/M01 A3013 RMK AO2
SLP203 T00221011 FZRANO PNO $

METAR PFKW 062156Z AUTO 00000KT 10SM CLR M03/M04 A3020 RMK AO2
SLP226 T10281044 FZRANO

METAR PALH 062153Z 00000KT 10SM CLR M07/M08 A3021 RMK AO2 SLP230
T10721083

METAR PAMB 062156Z AUTO 03005KT 10SM CLR M02/M04 A3021 RMK AO2
SLP235 T10221039 FZRANO

METAR PAMC 062153Z AUTO 00000KT 10SM BKN004 OVC013 M12/M14 A3025 RMK
AO2 SLP253 T11171139 TSNO

SPECI PAMC 062148Z AUTO 00000KT 10SM OVC004 M12/M14 A3025 RMK AO2
TSNO

METAR PADM 062156Z AUTO 21004KT 1 1/2SM BR SCT003 OVC017 00/M01
A3023 RMK AO2 SLP244 T00001006 FZRANO

SPECI PADM 062154Z AUTO 21005KT 2 1/2SM BR FEW003 OVC017 00/M01
A3023 RMK AO2 FZRANO

METAR PAMD 062156Z AUTO 06008KT 10SM CLR 02/M01 A3009 RMK AO2 SLP190
T00221011 FZRANO

METAR PAMH 062156Z AUTO 00000KT 1 1/4SM BR BKN005 OVC013 M09/M11
A3021 RMK AO2 SLP240 T10891106 FZRANO TSNO

SPECI PAMH 062151Z AUTO 00000KT 1 1/4SM BR BKN005 OVC013 M09/M11
A3021 RMK AO2 FZRANO TSNO

MOU METAR NO CURRENT DATA

METAR PAMR 062153Z 00000KT 10SM CLR M09/M11 A3020 RMK AO2 SLP229
T10891106

MYU METAR NO CURRENT DATA

METAR PAMY 062056Z AUTO 14009KT 7SM -SN BKN018 OVC023 M01/M01 A3012
RMK AO2 UPE42SNB42 SLP199 P0000 60000 T10061011 58005 FZRANO

OOK METAR NO CURRENT DATA

METAR PAOU 062156Z AUTO 17007KT 10SM CLR 01/M01 A3011 RMK AO2 SLP197
T00061011 FZRANO

METAR PAAQ 062153Z 00000KT 10SM CLR M10/M12 A3017 RMK AO2 SLP225
T11001122

PAUO METAR NO CURRENT DATA

PBV METAR NO CURRENT DATA

METAR PAPB 062053Z AUTO A2988 RMK AO2 SLPNO 58020 PWINO FZRANO TSNO
$

METAR PAPE 062156Z AUTO 00000KT 9SM OVC006 M01/M02 A3015 RMK AO2
SLP207 T10061017 FZRANO

METAR PALJ 062150Z 00000KT 40SM SCT100 M06/M09 A3018 RMK EST PASS
OPN NOSPECI

METAR PAPN 062156Z AUTO 05007KT 4SM -SN BR CLR M05/M06 A3016 RMK AO2
SNB56 SLP214 P0000 T10501056 FZRANO

METAR PATO 062153Z AUTO 25003KT 10SM CLR M09/M10 A3018 RMK AO2
SLP222 T10941100 TSNO $

METAR PAPH 062156Z AUTO 00000KT 10SM CLR M01/M02 A3014 RMK AO2
SLP206 T10111022 FZRANO $

PTI METAR NO CURRENT DATA

METAR PAPM 062156Z AUTO 06014KT 10SM CLR M04/M04 A3017 RMK AO2
SLP218 T10441044 FZRANO TSNO

RSH METAR NO CURRENT DATA

SCM METAR NO CURRENT DATA

METAR PASD 062156Z 17010KT 10SM FEW018 SCT025 BKN029 02/M01 A3016
RMK AO2 SLP217 T00171011 $

SKW METAR NO CURRENT DATA

METAR PASL 062156Z AUTO 00000KT 6SM HZ OVC004 A3030 RMK AO2 SLPNO
FZRANO $

METAR PASN 062153Z AUTO 13017KT 9SM OVC016 03/00 A2990 RMK AO2
SLP126 T00280000 TSNO $

METAR PASO 062153Z AUTO 34005KT 10SM CLR 01/M04 A3016 RMK AO2 SLP212
T00061039 TSNO

SVW METAR NO CURRENT DATA

METAR PAWD 062153Z AUTO 02012G23KT 10SM CLR M02/M09 A3013 RMK AO2 PK
WND 01027/2111 SLP202 T10171094 TSNO $

METAR PASX 062156Z AUTO 00000KT 6SM BR CLR M08/M10 A3020 RMK AO2
SLP236 T10781100 FZRANO TSNO

SYA METAR NO CURRENT DATA

METAR PASY 062059Z COR 05015KT 3SM BR OVC003 04/03 A2926 RMK AO2A
RAE2020 SLP911 ALSTG/SLP ESTMD WND DATA ESTMD 60002 T00420032
57019 PNO FZRANO $ COR 2147

METAR PATK 062153Z 19004KT 10SM CLR M14/M17 A3018 RMK AO2 SLP232
T11441167

METAR PATL 062155Z 00000KT 10SM BKN007 M11/M11 A3022 RMK AO2A SHSNE2127
SLP264

METAR PATG 062156Z AUTO 10SM CLR M07/M07 A3022 RMK AO2 SLP234
T10671072 FZRANO

METAR PAVA 062156Z AUTO 16008KT 10SM SCT005 OVC022 M01/M01 A3017 RMK
AO2 SLP217 T10061006 FZRANO

METAR PAVD 062156Z 07009KT 050V130 10SM SCT300 01/M11 A3022 RMK AO2
SLP231 T00061106 $

METAR PANA 062156Z AUTO 00000KT 10SM CLR M02/M02 A3020 RMK AO2
SLP225 T10171022 FZRANO TSNO

METAR PFWS 062156Z AUTO 03004KT 4SM BR M06/M07 A3022 RMK AO2 SLPNO
T10561067 FZRANO

METAR PFZK 062156Z AUTO 15003KT 10SM CLR M01/M03 A3019 RMK AO2
SLP220 T10111028 FZRANO

METAR PFKO 062156Z AUTO 05012KT 1/2SM -SN FZFG BKN008 OVC013 M07/M08
A3018 RMK AO2 SLP221 P0000 T10721083 FZRANO RVRNO

METAR PFSH 062156Z AUTO 02027KT 3/4SM -SN BR BKN016 BKN028 M18/M19
A3024 RMK AO2 PK WND 02035/2059 SLP242 P0000 T11781194 FZRANO
TSNO

METAR PFTO 062156Z AUTO 00000KT 5SM -SN BR OVC008 M14/M16 A3022 RMK
AO2 SLP891 P0000 T11391156 FZRANO $

SPECI PFTO 062147Z AUTO 00000KT 4SM -SN BR OVC006 M14/M16 A3022 RMK
AO2 P0000 FZRANO $

AA27 METAR NO CURRENT DATA

AFM METAR NO CURRENT DATA

METAR PALP 062152Z 23013KT 10SM SKC M31/M35 A3036

METAR PAKP 062156Z AUTO 02008KT 9SM -SN FEW024 BKN110 M24/M27 A3002
RMK AO2 SLP257 P0000 T12391267 FZRANO

METAR PANV 062156Z AUTO 04005KT 1 1/4SM BR BKN007 OVC010 M06/M07
A3019 RMK AO2 CIG 005V010 SLP345 T10611067 FZRANO TSNO

SPECI PANV 062151Z AUTO 04005KT 1 3/4SM BR OVC010 M06/M07 A3019 RMK
AO2 CIG 005V012 FZRANO TSNO

METAR PAQT 062153Z AUTO 21011KT 10SM CLR M32/M35 A3036 RMK AO2
SLP284 T13171350 TSNO $

METAR PARC 062156Z AUTO 00000KT 8SM -SN OVC038 M24/M27 A3001 RMK AO2
SNB55 SLP259 P0000 T12441267 FZRANO TSNO

METAR PATQ 062156Z AUTO 24018KT 2SM HZ CLR M33/M36 A3030 RMK AO2
SLP267 T13281356 FZRANO TSNO

AWI METAR NO CURRENT DATA

METAR PABI 062153Z 13003KT 10SM FEW022 FEW045 SCT120 SCT200 M12/M12
A3022 RMK AO2 SLP276 ACSL DSNT S I1001 T11171122 $

METAR PABR 062153Z 24020KT 3SM HZ FEW055 FEW070 OVC085 M28/M31
A3022 RMK CIG 042 NE

METAR PABA 062156Z AUTO 27012KT 10SM OVC024 M24/M26 A3031 RMK AO2
SLP282 T12391261 FZRANO TSNO

METAR PABT 062153Z 00000KT 7SM -SN BKN023 OVC036 M15/M17 A3020 RMK
AO2 SLP249 T11501167 PNO $

METAR PABL 062156Z AUTO 32014KT 8SM -SN OVC009 M22/M25 A3038 RMK AO2
SNB06 SLP291 P0000 T12221250 FZRANO

METAR PACX 062156Z AUTO 00000KT 1 1/4SM -SN BR OVC027 M17/M19 A3016
RMK AO2 VIS 1/2V3 SLP838 P0000 T11671189 FZRANO

SPECI PACX 062154Z AUTO 00000KT 1 3/4SM -SN BR OVC027 M17/M19 A3016
RMK AO2 VIS 3/4V5 P0000 FZRANO

SPECI PACX 062146Z AUTO 00000KT 4SM -SN BR OVC027 M17/M19 A3016 RMK
AO2 P0000 FZRANO

METAR PFNO 062156Z AUTO 00000KT 1/4SM FZFG BKN005 OVC008 M24/M27
A3038 RMK AO2 CIG 003V006 SLP290 T12441267 FZRANO $

DEE METAR NO CURRENT DATA

DGG METAR NO CURRENT DATA

SPECI PADG 062057Z 00000KT 10SM SKC M24/M26 A3025

METAR PAEG 062153Z AUTO 13013G25KT 10SM SCT065 BKN085 OVC120 M13/M17
A3022 RMK AO2 SLP257 T11331172 TSNO

EIL METAR NO CURRENT DATA

PAEI 062143Z 00000KT 2SM -SN BR BKN008 OVC016 M08/M10 A3022 RMK
AO2A SLP247 $

METAR PAEI 062057Z 00000KT 7SM -SN BCFG OVC014 M09/M11 A3023 RMK AO2A
VIS NW 2 1/4 SLP251 T10891107 57008 $

METAR PFEL 062156Z AUTO 02007KT 2 1/2SM -SN BR FEW016 BKN030 OVC034
M14/M16 A3023 RMK AO2 SLP243 P0000 T11391161 FZRANO TSNO

SPECI PFEL 062153Z AUTO 02007KT 2SM -SN BR SCT016 BKN030 OVC034
M14/M16 A3022 RMK AO2 P0000 FZRANO TSNO

METAR PANN 062153Z AUTO 10005KT 6SM BR OVC005 M08/M09 A3021 RMK AO2
SLP244 T10781094 TSNO $

METAR PAFA 062153Z 02003KT 1SM BR OVC004 M07/M09 A3024 RMK AO2
SLP252 T10671089 RVRNO $

METAR PAFB 062155Z 00000KT 1SM BR OVC003 M07/M08 A3023 RMK AO2A SLP250
P0000 T10691081 $

METAR PFYU 062156Z 00000KT 9SM -SN FEW017 BKN023 OVC070 M16/M17
A3021 RMK AO2 SLP251 P0000 T11561172

SPECI PFYU 062146Z 00000KT 9SM BKN023 OVC048 M16/M17 A3021 RMK AO2
SNE45 P0000

METAR PAGA 062156Z AUTO 34003KT 4SM -SN BR OVC041 M16/M18 A3028 RMK
AO2 SLP258 P0000 T11611178 FZRANO TSNO $

METAR PAGM 062156Z AUTO 03036G42KT 1/4SM +SN FZFG OVC010 M21/M23
A3027 RMK AO2 PK WND 04043/2120 SLP256 P0000 T12111233 FZRANO

GBH METAR NO CURRENT DATA

METAR PAGL 062156Z AUTO 33008KT 1 1/4SM -SN BR BKN018 OVC024 M14/M16
A3024 RMK AO2 SLP235 P0000 T11441161 FZRANO TSNO

METAR PAHC 062156Z AUTO 00000KT 1 1/4SM BR OVC002 M04/M04 A3021 RMK
AO2 SNE50 SLP231 P0000 T10391044 FZRANO

METAR PAHL 062156Z AUTO 32004KT 1 1/4SM -SN BR SCT039 OVC049 M17/M19
A3027 RMK AO2 SLP258 P0000 T11721194 FZRANO TSNO

METAR PAIK 062156Z AUTO 32003KT 8SM OVC003 M27/M29 A3038 RMK AO2
SLP295 T12721294 FZRANO

METAR PAIN 062156Z AUTO 00000KT 10SM CLR M09/M11 A3018 RMK AO2
SNB15E25 SLP262 P0000 T10891111 FZRANO

METAR PAIW 062156Z AUTO 07023KT 7SM CLR M24/M27 A3046 RMK AO2 PK WND
07028/2130 SLP317 T12391267 FZRANO PNO $

METAR PAKV 062153Z AUTO 00000KT 1 1/4SM -SN BKN035 OVC050 M14/M17
A3028 RMK AO2 SLP258 P0000 T11391167 TSNO

SPECI PAKV 062146Z AUTO 00000KT 2SM -SN BKN039 OVC050 M14/M17 A3028
RMK AO2 P0000 T11391167 TSNO

KKA METAR NO CURRENT DATA

KPC METAR NO CURRENT DATA

METAR PFKT 062156Z AUTO 04023G32KT 6SM HZ SCT070 OVC090 M21/M26
A3035 RMK AO2 PK WND 02037/2102 SNE28 SLP279 P0000 T12111256
FZRANO

METAR PAVL 062153Z AUTO 32011KT CLR M27/M46 A3043 RMK AO2 SLP305
T12721461 PWINO FZRANO TSNO $

METAR PALU 062155Z AUTO 32008KT 210V020 10SM CLR M24/M27 A3047 RMK
AO2 SLP319 T12361272

METAR PANU 062156Z AUTO 00000KT 2SM -SN BR BKN055 OVC070 M14/M16
A3027 RMK AO2 SLP162 P0000 T11391161 FZRANO

SPECI PANU 062146Z AUTO 00000KT 3SM -SN OVC070 M14/M17 A3027 RMK AO2
P0000 FZRANO

METAR PAOM 062153Z 00000KT 1 1/4SM -SN BR OVC023 M09/M10 A3021 RMK
AO2 SLP230 P0001 T10941100

METAR PAOR 062153Z 00000KT 10SM OVC008 M13/M16 A3022 RMK AO2 SLP294
T11331161 $

METAR PAOT 062153Z 04004KT 10SM CLR M27/M30 A3037 RMK AO2 SLP283
T12671300

METAR PAPO 062156Z AUTO 10SM CLR M28/M31 A3050 RMK AO2 SNB13E49
SLP329 P0000 T12831311 FZRANO $

METAR PPIZ 062156Z AUTO 23013KT 3SM HZ CLR M29/M32 A3041 RMK AO2
SNE55 SLP303 P0000 T12941322 FZRANO

PPC METAR NO CURRENT DATA

METAR PAAD 062155Z AUTO 27009KT 5SM HZ OVC028 M28/M31 A3035 RMK
AO2 T12801313

METAR PARY 062156Z AUTO 7SM -SN BKN002 OVC011 M12/M14 A3020 RMK AO2
SLP245 P0000 T11221144 FZRANO TSNO

SPECI PARY 062145Z AUTO 5SM -SN BR FEW004 OVC011 M12/M14 A3019 RMK
AO2 P0000 FZRANO TSNO

METAR PASC 062153Z 24010KT 10SM CLR M31/M35 A3034 RMK AO2 SLP278
T13111350 $

METAR PAGH 062156Z AUTO 27003KT 1 1/4SM BR OVC005 M22/M24 A3035 RMK
AO2 SNE02 CIG 003V008 SLP286 P0000 T12221239 FZRANO

SPECI PAGH 062151Z AUTO 27003KT 1 3/4SM BR BKN004 OVC007 M22/M24
A3035 RMK AO2 VIS 1V4 SNE02 P0000 FZRANO

SPECI PAGH 062146Z AUTO 28003KT 4SM BR BKN004 OVC007 M22/M24 A3035
RMK AO2 SNE02 CIG 004V007 P0000 FZRANO

METAR PASH 062156Z AUTO 35012KT 10SM CLR M26/M29 A3048 RMK AO2
SLP322 T12611289 FZRANO

SHX METAR NO CURRENT DATA

SPECI PAHX 062138Z AUTO 02006KT 1SM -SN BR FEW003 BKN010 OVC017
M06/M06 A3023 RMK AO2 SNB08 CIG 009V013 P0000 FZRANO

METAR PAHX 062102Z AUTO 02006KT 3/4SM BR OVC010 M06/M06 A3023 RMK
AO2 SNE2057 SLP238 P0000 60002 T10611061 58003 FZRANO

SPECI PAHX 062059Z AUTO 02006KT 3/4SM BR OVC010 M06/M06 A3023 RMK
AO2 SNE57 P0000 FZRANO

SPECI PAHX 062051Z AUTO 01004KT 1SM -SN BR OVC010 M06/M06 A3023 RMK
AO2 P0000 FZRANO

METAR PAMK 062156Z AUTO 03012KT 1/2SM -SN FZFG SCT007 OVC012 M12/M13
A3020 RMK AO2 SLP230 P0000 T11171128 FZRANO

SPECI PAMK 062148Z AUTO 03013KT 1/2SM -SN FZFG SCT007 OVC010 M12/M13
A3021 RMK AO2 P0000 FZRANO

METAR PASA 062156Z AUTO 05018KT 3/4SM -SN BR OVC010 M18/M21 A3033
RMK AO2 SLP270 P0000 T11831206 FZRANO

METAR PATA 062152Z 11004KT 2SM BR OVC006 M08/M09 A3024 RMK AO2
SLP246 BCFG E OVR TOWN T10781089 $

TER METAR NO CURRENT DATA

TNC METAR NO CURRENT DATA

TTW METAR NO CURRENT DATA

METAR PAKU 062145Z 25017KT 10SM R24/P6000FT FEW028 M31/ A3035

METAR PAUN 062156Z AUTO 08011KT 3SM -SN BR BKN017 BKN024 M06/M07
A3020 RMK AO2 SLP229 P0000 T10561072 FZRANO

SPECI PAUN 062146Z AUTO 08009KT 3SM -SN BR OVC017 M06/M07 A3020 RMK
AO2 P0000 FZRANO

METAR PAIM 062155Z AUTO 00000KT 8SM FEW004 SCT009 OVC028 M12/M13 A3013
RMK AO2 SHSNB2022E2129 SLP243 T11241132

WCR METAR NO CURRENT DATA

METAR PASK 062156Z AUTO 26007KT 2 1/2SM BR OVC003 M24/M26 RMK AO2
VIS 1V5 SLPNO T12391261 FZRANO $

SPECI PASK 062152Z AUTO 26005KT 4SM BR OVC003 M24/M26 A3040 RMK AO2
FZRANO

WMO METAR NO CURRENT DATA

WTK METAR NO CURRENT DATA

SPECI PAWN 062144Z AUTO 00000KT 1 1/4SM HZ FEW001 M33/M36 A3042 RMK
AO2 FZRANO

SPECI PAWN 062137Z AUTO 00000KT 3/4SM HZ VV001 M33/M37 A3042 RMK AO2
FZRANO

SPECI PAWN 062131Z AUTO 00000KT 1/2SM HZ CLR M33/M37 A3042 RMK AO2
FZRANO

SPECI PAWN 062126Z AUTO 00000KT 1SM HZ CLR M34/M37 A3042 RMK AO2 VIS
1/4V5 FZRANO

SPECI PAWN 062114Z AUTO 00000KT 4SM HZ CLR M35/ A3042 RMK AO2 FZRANO

SPECI PAWN 062106Z AUTO 05004KT 2SM BR CLR M36/ A3042 RMK AO2 FZRANO

SPECI PAWN 062102Z AUTO 06004KT 1SM BR CLR M36/ A3042 RMK AO2 FZRANO

METAR PAWN 062056Z AUTO 05004KT 1/2SM FZFG CLR M37/ A3042 RMK AO2
SLP319 T1367 56005 FZRANO

SPECI PAWN 062052Z AUTO 06004KT 1/2SM FZFG CLR M37/ A3042 RMK AO2
FZRANO

METAR PAFE 062156Z AUTO 17003KT 10SM CLR 01/M03 A3008 RMK AO2 SLP195
T00111028 FZRANO

METAR PAGN 062156Z AUTO 00000KT 10SM CLR 02/M04 RMK AO2 SLPNO

T00221044 FZRANO $

AHP METAR NO CURRENT DATA

METAR PAKW 062153Z AUTO 04009KT 10SM OVC029 02/M02 A3000 RMK AO2
SLP160 T00221022 TSNO

ELV METAR NO CURRENT DATA

METAR PAGS 062156Z AUTO VRB03KT 10SM CLR 02/M04 A3007 RMK AO2 SLP182
T00221039 FZRANO

HNH METAR NO CURRENT DATA

METAR PAHN 062154Z AUTO 32009KT 10SM CLR 02/M08 A3015 RMK AO2 SLP212
T00171083 TSNO

METAR PAHY 062156Z AUTO 11006KT 10SM OVC027 03/M03 A3001 RMK AO2
SLP159 T00281033 $

JNU METAR NO CURRENT DATA

METAR PAJN 062053Z 12008KT 10SM FEW150 BKN250 01/M08 A3009 RMK AO2
SLP190 T00111083 50003

METAR PAKT 062153Z 14003KT 10SM OVC050 02/M06 A3006 RMK AO2 SLP179
HARBOR WIND VRB03KT T00171061

METAR PAMM 062156Z AUTO 09006KT 10SM BKN045 OVC055 02/M06 A3006 RMK
AO2 SLP170 T00221061 FZRANO $

OOH METAR NO CURRENT DATA

METAR PAPG 062156Z 00000KT 10SM CLR M01/M05 A3007 RMK AO2 SLP188
T10061050

METAR PAGY 062153Z AUTO 03020G32KT 10SM CLR 01/M10 A3015 RMK AO2 PK
WND 03036/2108 SLP209 T00061100 TSNO $

METAR PASI 062153Z 11012KT 10SM FEW070 04/M08 A2999 RMK AO2 SLP155
T00441083 $

METAR PAWG 062156Z 31005KT 10SM BKN080 M01/M07 A3007 RMK AO2 SLP182
T10061072 $

METAR PAYA 062153Z AUTO 00000KT CLR M04/M08 A3005 RMK AO2 SLP175
T10391078 TSNO RVRNO $

UA
05K UA NO CURRENT DATA

16A UA NO CURRENT DATA

26AK UA NO CURRENT DATA

2AK UA NO CURRENT DATA

4KA UA NO CURRENT DATA

7AK UA NO CURRENT DATA

ADK UA NO CURRENT DATA

ADQ UA NO CURRENT DATA

AJC UA NO CURRENT DATA

AKA UA NO CURRENT DATA

AKK UA NO CURRENT DATA

AKN UA NO CURRENT DATA

ANC UA /OV TED/TM 2047/FL000/TP E75L/RM RWY 7R BRAKING ACTION GOOD

ANC UA /OV TED170015/TM 2038/FL045/TP C172/WX CLR/TB SMOOTH/RM CLR
AND SMOOTH FROM MRI SB

ANC UA /OV TED20009/TM 2033/FL040/TP C208/WX CLR/TB SMOOTH/RM FOG IS
CLEARING

ANI UA NO CURRENT DATA

AOT UA NO CURRENT DATA

AQH UA NO CURRENT DATA

AQY UA NO CURRENT DATA

AZK UA NO CURRENT DATA

BCV UA NO CURRENT DATA

BET UA /OV BET/TM 2050/FL010/TP B737/SK FOG OVER AIRPORT BUT HAD RWY
IN SIGHT 15M/IC NEG/RM DURD RNAV RWY19R

BLG UA NO CURRENT DATA

C05 UA NO CURRENT DATA

CDB UA NO CURRENT DATA

CDV UA NO CURRENT DATA

CFK UA NO CURRENT DATA

CJX UA NO CURRENT DATA

CLP UA NO CURRENT DATA

CPI UA NO CURRENT DATA

CZF UA NO CURRENT DATA

DDT UA NO CURRENT DATA

DLG UA NO CURRENT DATA

DUT UA /OV DUT/TM 2120/FL023/TP BE20/TB CONS LGT-MOD/IC NEG/RM DURD
/ZAN/

DUY UA NO CURRENT DATA

EDF UA NO CURRENT DATA

EHM UA NO CURRENT DATA

EII UA NO CURRENT DATA

ENA UA NO CURRENT DATA

ENM UA NO CURRENT DATA

ERW UA NO CURRENT DATA

FRN UA NO CURRENT DATA

FSP UA NO CURRENT DATA

FWL UA NO CURRENT DATA

GGV UA NO CURRENT DATA

GKN UA NO CURRENT DATA

HNE UA NO CURRENT DATA

HOM UA NO CURRENT DATA

HPB UA NO CURRENT DATA

IBN UA NO CURRENT DATA

IEC UA NO CURRENT DATA

IGG UA NO CURRENT DATA

IGT UA NO CURRENT DATA

IIK UA NO CURRENT DATA

IKO UA NO CURRENT DATA

ILI UA NO CURRENT DATA

IYS UA NO CURRENT DATA

IZY UA NO CURRENT DATA

JOH UA NO CURRENT DATA

JZZ UA NO CURRENT DATA

KFP UA NO CURRENT DATA

KLG UA NO CURRENT DATA

KNW UA NO CURRENT DATA

KSM UA NO CURRENT DATA

KVC UA NO CURRENT DATA

KWT UA NO CURRENT DATA

LHD UA NO CURRENT DATA

MBA UA NO CURRENT DATA

MCG UA NO CURRENT DATA

MDM UA NO CURRENT DATA

MDO UA NO CURRENT DATA

MHM UA NO CURRENT DATA

MOU UA NO CURRENT DATA

MRI UA NO CURRENT DATA

MYU UA NO CURRENT DATA

ODK UA NO CURRENT DATA

OOK UA NO CURRENT DATA

OUL UA NO CURRENT DATA

PAQ UA NO CURRENT DATA

PAUO UA NO CURRENT DATA

PBV UA NO CURRENT DATA

PDN UA NO CURRENT DATA

PEV UA NO CURRENT DATA

PJA UA NO CURRENT DATA

PNP UA NO CURRENT DATA

POR UA NO CURRENT DATA

PTH UA NO CURRENT DATA

PTI UA NO CURRENT DATA

PTU UA NO CURRENT DATA

RSH UA NO CURRENT DATA

SCM UA NO CURRENT DATA

SDP UA NO CURRENT DATA

SKW UA NO CURRENT DATA

SLQ UA NO CURRENT DATA

SNP UA NO CURRENT DATA

SOV UA NO CURRENT DATA

SQA UA NO CURRENT DATA

SVW UA NO CURRENT DATA

SWD UA NO CURRENT DATA

SXQ UA NO CURRENT DATA

SYA UA NO CURRENT DATA

TKA UA NO CURRENT DATA

TLJ UA NO CURRENT DATA

TOG UA NO CURRENT DATA

VAK UA NO CURRENT DATA

VDZ UA NO CURRENT DATA

VTM UA NO CURRENT DATA

VWS UA NO CURRENT DATA

WNA UA NO CURRENT DATA

WSN UA NO CURRENT DATA

Z13 UA NO CURRENT DATA

2A9 UA NO CURRENT DATA

2C7 UA NO CURRENT DATA

6K8 UA NO CURRENT DATA

AA27 UA NO CURRENT DATA

AFM UA NO CURRENT DATA

AK15 UA NO CURRENT DATA

AK32 UA NO CURRENT DATA

AK7 UA NO CURRENT DATA

AKP UA NO CURRENT DATA

ANV UA NO CURRENT DATA

AQT UA NO CURRENT DATA

ARC UA NO CURRENT DATA

ATK UA NO CURRENT DATA

AWI UA NO CURRENT DATA

BIG UA NO CURRENT DATA

BRW UA NO CURRENT DATA

BTI UA NO CURRENT DATA

BTT UA NO CURRENT DATA

BVK UA NO CURRENT DATA

CRC UA NO CURRENT DATA

CXF UA NO CURRENT DATA

D76 UA NO CURRENT DATA

DEE UA NO CURRENT DATA

DGG UA NO CURRENT DATA

EAA UA NO CURRENT DATA

EIL UA NO CURRENT DATA

ELI UA NO CURRENT DATA

ENN UA NO CURRENT DATA

ETM UA NO CURRENT DATA

FAI UA /OV PAFA /TM 2111 /FL080 /TP C208 /RM MULTIPLE CLD LYR
TOP080 TOP045 LGT-MOD MX IC THROUGHOUT LYRS GC 010 AIS 3/4 MILE
FINAL FAI ATCT (AKFSS)

FAI UA /OV PAFA /TM 2033 /FL040 /TP PC12 /IC LGT RIME 040-008 /RM
FINAL RWY 20R FAI ATCT (AKFSS)

FBK UA NO CURRENT DATA

FYU UA NO CURRENT DATA

GAL UA NO CURRENT DATA

GAM UA NO CURRENT DATA

GBH UA NO CURRENT DATA

GLV UA NO CURRENT DATA

HCA UA NO CURRENT DATA

HLA UA NO CURRENT DATA

IAN UA NO CURRENT DATA

INR UA NO CURRENT DATA

IWK UA NO CURRENT DATA

KAL UA NO CURRENT DATA

KKA UA NO CURRENT DATA

KPC UA NO CURRENT DATA

KTS UA NO CURRENT DATA

KVL UA NO CURRENT DATA

LNI UA NO CURRENT DATA

LUR UA NO CURRENT DATA

NUL UA NO CURRENT DATA

OME UA NO CURRENT DATA

ORT UA NO CURRENT DATA

OTZ UA /OV OTZ /TM 2042 /FL000 /TP MD80 /RM /BA RWY 09 BA MEDIUM
(AKFSS)

PHO UA NO CURRENT DATA

PIZ UA NO CURRENT DATA

PPC UA NO CURRENT DATA

PTZ UA NO CURRENT DATA

PUO UA NO CURRENT DATA

RBY UA NO CURRENT DATA

SCC UA NO CURRENT DATA

SHG UA NO CURRENT DATA

SHH UA NO CURRENT DATA

SHX UA NO CURRENT DATA

SMK UA NO CURRENT DATA

SVA UA NO CURRENT DATA

TAL UA NO CURRENT DATA

TER UA NO CURRENT DATA

TNC UA NO CURRENT DATA

TTW UA NO CURRENT DATA

UBW UA NO CURRENT DATA

UMM UA NO CURRENT DATA

UNK UA /OV UNK/TM 2140/FL001/TP BE20/TB NEG/IC NEG/RM BRAKING ACTION
2/2/2 - ZAN

UTO UA NO CURRENT DATA

WCR UA NO CURRENT DATA

WLK UA NO CURRENT DATA

WMO UA NO CURRENT DATA

WTK UA NO CURRENT DATA

AFE UA NO CURRENT DATA

AGN UA NO CURRENT DATA

AIIP UA NO CURRENT DATA

AJB UA NO CURRENT DATA

AKW UA NO CURRENT DATA

AQC UA NO CURRENT DATA

BKA UA NO CURRENT DATA

CYT UA NO CURRENT DATA

ELV UA NO CURRENT DATA

FIV UA NO CURRENT DATA

FNR UA NO CURRENT DATA

GST UA NO CURRENT DATA

HNH UA NO CURRENT DATA

HNS UA NO CURRENT DATA

HYG UA NO CURRENT DATA

JNU UA NO CURRENT DATA

KAE UA NO CURRENT DATA

KTN UA /OV KTN /TM 2102 /FLUNKN /TP B737 /IC MOD MX 110-040 /RM
DURD RY11 AIS FL040 (AKFSS)

LVD UA NO CURRENT DATA

MTM UA NO CURRENT DATA

OOH UA NO CURRENT DATA

PSG UA NO CURRENT DATA

SGY UA NO CURRENT DATA

SIT UA NO CURRENT DATA

SSR UA NO CURRENT DATA

WRG UA NO CURRENT DATA

YAK UA NO CURRENT DATA

SD
ZERO SD REPORTS RETRIEVED

FA
ANCH FA 062115
AK SRN HLF EXCP SE AK...
.
AIRMETS VALID UNTIL 070515
CB IMPLY POSSIBLE SEV OR GREATER TURB SEV ICE LLWS AND IFR CONDS.
NON MSL HEIGHTS NOTED BY AGL OR CIG.
.
SYNOPSIS VALID UNTIL 071500
HIGH PRES OVER SOUTHCENTRAL AND GOA CONTINUES. 976MB LOW PRES 200NM S OF PADK
MOVS NW THRU PD. ASSOCD OCLD FNT MOVS NW FM PADK TO PASY BY 12Z.
.
COOK INLET AND SUSITNA VLY AD...VALID UNTIL 070900
...CLOUDS/WX...
ALG TURNAGAIN AND KNIK ARM FEW005 SCT180.
ISOL CIG BLW 010/VIS BLW 3SM BR.
ELSW SCT180.
OTLK VALID 070900-071500...COOK INLET N NIKISKI IFR BR/FZFG. ELSW VFR.
PASSES...LAKE CLARK...MERILL...RAINY...WINDY...VFR.
PORTAGE...TIL 00Z IFR BR. OTRW MVFR BR.
...TURB...
NIL SIG.
...ICE AND FZLVL...
NIL SIG. FZLVL SFC.
.
COPPER RIVER BASIN AC...VALID UNTIL 070900
...CLOUDS/WX...
AFT 02Z VLYS FEW008. AFT 02Z ISOL CIG BLW 010/VIS BLW 1SM BR/FZFG.
BECMG OCNL AFT 08Z. ELSW/OTRW SCT180.
OTLK VALID 070900-071500...VLYS IFR BR/FZFG. ELSW VFR.
PASS...TAHNETA...VFR.
...TURB...
NIL SIG.
...ICE AND FZLVL...
NIL SIG. FZLVL SFC.
.
CNTRL GLF CST AD...VALID UNTIL 070900
...CLOUDS/WX...
FEW012 SCT180.
OTLK VALID 070900-071500...VFR.
...TURB...
NIL SIG.
...ICE AND FZLVL...
NIL SIG. FZLVL BLW 010.
.
KODIAK IS AE...VALID UNTIL 070900
...CLOUDS/WX...
OFSHR S-SW CHIRIKOF ISLAND MOVG SLOLY NE TO S-SW KODIAK ISL BY 09Z SCT002 BKN012 TOP 030 W/ CI ABV.
ELSW SCT200.
OTLK VALID 070900-071500...S-SW KODIAK IS MVFR. ELSW VFR.
...TURB...
NIL SIG.
...ICE AND FZLVL...
NIL SIG. FZLVL 060 EXC SFC N.
.
SC FEB 2025 AAWU

ANCC FA 062115
AK SRN HLF EXCP SE AK...
.
AIRMETS VALID UNTIL 070515
CB IMPLY POSSIBLE SEV OR GREATER TURB SEV ICE LLWS AND IFR CONDS.

```
NON MSL HEIGHTS NOTED BY AGL OR CIG.
.
KUSKOKWIM VLY AF...VALID UNTIL 070900
...CLOUDS/WX...
***AIRMET IFR***PAFK-PASV LN W OCNL CIG BLW 010/VIS BLW 3SM BR/FZFG. NC...
***AIRMET MT OBSC***MTS OBSC BY CLDS. NC...
PAFK-PASV LN W SCT004 BKN015 OVC025 TOP 100 LYRD TO 160. VIS 3SM BR.
ELSW SCT013 BKN100 TOP 150. OCNL BKN020.
OTLK VALID 070900-071500...PAFK-PASV LN W IFR BR. ELSW VFR.
...TURB...
NIL SIG.
...ICE AND FZLVL...
AFT 00Z NW PANI-PAFK LN ISOL MOD ICEIC 020-100.
AFT 06Z NW PANI-PAFK LN OCNL MOD ICEIC 020-080.
FZLVL SFC.
.
YKN-KUSKOKWIM DELTA AG...VALID UNTIL 070900
...CLOUDS/WX...
***AIRMET IFR***OFSHR AND PAKI-PABE LN NW OCNL CIG BLW 010/VIS BLW 3SM -SN/BR. NC...
***AIRMET MT OBSC***PAKI-PABE LN NW MTS OCNL OBSC BY CLDS/PCPN. NC...
OFSHR PAKI-PABE LN NW SCT005 BKN015 OVC035 LYRD TO FL160. VIS 3SM -SN BR.
ELSW SCT020 BKN100 TOP 140.
OTLK VALID 070900-071500...PABE-PAKI LN NW IFR SN BR. ELSW VFR.
...TURB...
NIL SIG.
...ICE AND FZLVL...
***AIRMET ICE***TIL 03Z NE PAHP-PABE LN OCNL MOD ICEIC 020-080.
FZLVL SFC NW TO 020 SW. WKN...
.
BRISTOL BAY AH...VALID UNTIL 070900
...CLOUDS/WX...
***AIRMET IFR***OFSHR OCNL CIG BLW 010/VIS VIS BLW 3SM BR. NC...
OFSHR SCT008 BKN012 BKN020 TOP 040 VIS 3SM BR.
ELSW FEW005 SCT020 SCT200. ISOL CIG CIG BLW 010/VIS BLW 3SM BR.
OTLK VALID 070900-071500... PAJZ-PAIL S IFR BR. ELSW VFR.
...TURB...
NIL SIG.
...ICE AND FZLVL...
NIL SIG. FZLVL SFC NW TO 050 SW.
.
AK PEN AI...VALID UNTIL 070900
...CLOUDS/WX...
***AIRMET STG SFC WND***AFT 03Z W PAKF SUSTAINED SFC WND 30KT OR GTR. DTRT FM W...
***AIRMET MT OBSC***PAC SIDE MTS OCNL OBSC BY CLDS/PCPN. NC...
PAC SIDE FEW008 OVC015 TOP FL200 -SHRA.
ELSW SCT020. ISOL BKN020 TOP 080 LYRS ABV TO FL200 AFT 00Z.
W PAKF SFC WND S 25G35KT BECMG S 30G40KT AFT 03Z.
AFT 03Z BERING SIDE AND MTN TOPS W PAKF ISOL SFC WND 30G60KT.
AFT 03Z PAKF E TO PASD SFC WND S 20G30KT.
OTLK VALID 070900-071500...PAC SIDE MVFR. ELSW VFR. PAKF W AND MTN TOPS WND.
...TURB...
***AIRMET TURB***OCNL MOD TURB FL200-FL330. NC...
...ICE AND FZLVL...
NIL SIG. FZLVL 060.
.
UNIMAK PASS TO ADAK AJ...VALID UNTIL 070900
...CLOUDS/WX...
***AIRMET STG SFC WND***SUSTAINED SFC WND 30KT OR GTR. NC...
***AIRMET IFR***PAC SIDE AND ALL SXNS SEGUAM W OCNL CIG BLW 010/VIS BLW 3SM -RA BR. NC...
***AIRMET MT OBSC***MTS OCNL OBSC IN CLDS/PCPN. NC...
PAC SIDE AND ALL SXNS PAAK W SCT006 BKN015 OVC050 TOP FL220. VIS 3-5SM -RA BR.
SPRDG E TO SEGUAM BY 02Z.
ELSW SCT015 BKN025 TOP 080 LYRS ABV TO FL220 -SHRA. AFT 02Z OCNL VIS 3-5SM -RA BR.
ALL SXNS SFC WND E 35G45KT.
OTLK VALID 070900-071500...PAC SIDE IFR SHRA BR. ELSW MVFR SHRA BR. WND.
...TURB...
***AIRMET TURB***BERING E SEGUAM OCNL MOD TURB FL200-FL330. NC...
***AIRMET TURB***BTN PADK AND PADU ISOL SEV TURB BLW 020.
W PADU OCNL MOD TURB BLW 050. NC...
ISOL MOD TURB BLW 050.
```

...ICE AND FZLVL...
W PADU ISOL MOD ICEIC 060-140. FZLVL 045.
.
SC FEB 2025 AAWU

ANCT FA 062115
AK SRN HLF EXCP SE...
.
AIRMETS VALID UNTIL 070515
CB IMPLY POSSIBLE SEV OR GREATER TURB SEV ICE LLWS AND IFR CONDS.
NON MSL HEIGHTS NOTED BY AGL OR CIG.
.
ADAK TO ATTU AK...VALID UNTIL 070900
...CLOUDS/WX...
AIRMET STG SFC WNDBULDIR IS E SUSTAINED SFC WND 30KT OR GTR. NC...
AIRMET IFROCNL CIG BLW 010/VIS BLW 3SM -RA BR/BR. NC...
AIRMET MT OBSCMTS OCNL OBSC IN CLDS. NC...
SCT004 BKN020 OVC060 TOPS TO FL280. VIS 3-5SM -RA BR/BR.
BULDIR IS E SFC WND E 30G40KT BECMG E 25G35KT AFT 06Z.
ELSW SFC WND NE 25G35KT BECMG NE 30G40KT AFT 06Z.
OTLK VALID 070900-071500...IFR RA BR/BR. W PASY WND.
...TURB...
AIRMET TURBKISKA E OCNL MOD TURB BLW 050. NC...
PASY E ISOL MOD TURB BLW 050.
...ICE AND FZLVL...
TIL 22Z ISOL MOD ICEIC 060-160. FZLVL 040.
.
PRIBILOF ISLANDS AND SOUTHEAST BERING SEA AL...VALID UNTIL 070900
...CLOUDS/WX...
AIRMET STG SFC WNDW PRIBILOFS SUSTAINED SFC WND 30KT OR GTR. DTRT FM SW...
FEW005 BKN025 TOP 060 CI ABV. ISOL VIS 3-5SM -SHRA/BR.
AFT 02Z ISOL CIG BLW 010.
W PRIBILOFS SFC WND SE 30G45KT.
ELSW SFC WND SE 20G30KT BECMG 25G35KT AFT 07Z.
OTLK VALID 070900-071500...MVFR BR. PRIBILOFS W WND.
...TURB...
NIL SIG.
...ICE AND FZLVL...
NIL SIG. FZLVL 050.
.
SC FEB 2025 AAWU

FAIH FA 062115
AK NRN HLF...
.
AIRMETS VALID UNTIL 070515
CB IMPLY POSSIBLE SEV OR GREATER TURB SEV ICE LLWS AND IFR CONDS.
NON MSL HEIGHTS NOTED BY AGL OR CIG.
.
SYNOPSIS VALID UNTIL 071500
WKN TROF ALG PAMY-PABE ARC SLOLY MOV N THRU PD.
ELSW INTERIOR HI PRESS.
.
UPR YKN VLY FB...VALID UNTIL 070900
...CLOUDS/WX...
AIRMET IFRSW PFYU OCNL CIG BLW 010/VIS BLW 3SM BR/FZFG. IMPR...
AIRMET MT OBSCS PFYU MTS OCNL OBSC IN CLDS/PCPN. NC...
SW PFYU SCT005 BKN015 OVC060 TOP080 LYRS ABV. VIS 3-5SM BR/FZFG.
ELSW/OTRW FEW005 SCT010 BKN100 TOP 150.
OTLK VALID 070900-071500...PFYU SW MVFR BR. ELSW VFR.
...TURB...
AFT 03Z NW BEAVER-ERN BROOKS LN ISOL MOD TURB BLW 060.
...ICE AND FZLVL...
AFT 06Z S BEAVER-CHALKYITSIK LN ISOL MOD ICEIC 020-100. FZLVL SFC.
.
TANANA VLY FC...VALID UNTIL 070900
...CLOUDS/WX...
AIRMET IFRN AK RANGE OCNL CIG BLW 010/VIS BLW 3SM BR/FZFG. DTRT...
AIRMET MT OBSCNRN MTS OCNL OBSC BY CLDS. NC...
N AK RANGE SCT008 BKN010 OVC035 TOP 080 LYRS ABV TO 140. VIS 3-5SM -SN BR/FZFG.

ELSW FEW020 SCT040 SCT200.
OTLK VALID 070900-071500...PAMH PABI N IFR SN BR/FZFG. ELSW VFR.
PASSES...ISABEL...MENTASTA...NRN APCH IFR CIG SN BR. ELSW VFR.
...TURB...
NIL SIG.
...ICE AND FZLVL...
AFT 06Z NW MENTASTA PASS ISOL MOD ICEIC 020-100. FZLVL SFC.
.
KOYUKUK AND UPR KOBUK VLY FE...VALID UNTIL 070900
...CLOUDS/WX...
AIRMET IFROCNL CIG BLW 010/VIS BLW 3SM -SN BR/FZFG. IMPR FM W...
AIRMET MT OBSCMTS OCNL OBSC IN CLDS/PCPN. IMPR FM W...
SCT007 BKN015 OVC040 TOP 100. VIS 3-5SM BR/FZFG.
OCNL -SN. SPRDG SLOLY FM W FEW007 SCT015 OVC075 TOP 150.
OTLK VALID 070900-071500...MVFR SHSN BR.
...TURB...
AFT 03Z NE PAFM-PAIM LN ISOL MOD TURB BLW 060.
...ICE AND FZLVL...
NIL SIG. FZLVL SFC.
.
LWR YKN VLY FF...VALID UNTIL 070900
...CLOUDS/WX...
AIRMET IFROCNL CIG BLW 010 VIS BLW 3SM -SN BR/FZFG. IMPR FM N...
AIRMET MT OBSCMTS OBSC IN CLDS/PCPN. NC...
SCT004 BKN013 OVC035 TOP 080 LYRS ABV TO 170. VIS 3-5SM -SN BR/FZFG.
OTLK VALID 070900-071500...S PAKV IFR SN BR. ELSW MVFR.
...TURB...
AIRMET TURBAFT 03Z NW PANV-PARY LN OCNL MOD TURB FL240-FL340. NC...
...ICE AND FZLVL...
AIRMET ICES PAKV-PARY LN OCNL MOD ICEIC 020-080.
FZLVL SFC. NC...
TIL 06Z ELSW ISOL MOD ICEIC 020-100.
.
AR FEB 2025 AAWU

FAIC FA 062115
AK NRN HLF...
.
AIRMETS VALID UNTIL 070515
CB IMPLY POSSIBLE SEV OR GREATER TURB SEV ICE LLWS AND IFR CONDS.
NON MSL HEIGHTS NOTED BY AGL OR CIG.
.
ARCTIC SLP CSTL FG...VALID UNTIL 070900
...CLOUDS/WX...
PATQ NW SCT007 BKN015 OVC075 TOP 120.
ELSW FEW FEW007 SCT030. E PASC OCNL BKN030.
OTLK VALID 070900-071500...E PASC-PAUM IFR BLSN BR. ELSW VFR.
...TURB...
NIL SIG.
...ICE AND FZLVL...
NIL SIG. FZLVL SFC.
.
NORTH SLOPES OF BROOKS RANGE FH...VALID UNTIL 070900
...CLOUDS/WX...
AIRMET MT OBSCMTS OCNL OBSC IN CLDS/PCPN. IMPR FM W...
VCY MTS FEW007 SCT010 BKN025 TOP 150. OCNL VIS 3SM -SN BR.
ELSW FEW008 SCT040.
ISOL CIG BLW 010/VIS BLW 3SM BR/FZFG.
OTLK VALID 070900-071500...PAGB E MVFR SN BR. ELSW VFR.
PASSES...ANAKTUVUK...ATIGUN...SRN APRCH IFR SN BR. ELSW VFR.
...TURB...
AFT 03Z E HOWARD PASS ISOL MOD TURB BLW 060.
...ICE AND FZLVL...
NIL SIG. FZLVL SFC.
.
NRN SEWARD PEN AND LWR KOBUK VLY FI...VALID UNTIL 070900
...CLOUDS/WX...
AIRMET IFRPAWN-PABL LN E OCNL CIG BLW 010/VIS BLW 3SM BR. IMPR...
AIRMET MT OBSCE PAOT-PABL LN MTS OCNL OBSC IN CLDS/PCPN. NC...
E PAOT-PABL LN SCT007 BKN020 TOP 040 FEW LYRS ABV. VIS 3SM BR.

ELSW SCT200.
OTLK VALID 070900-071500...VFR.
...TURB...
AIRMET TURBAFT 00Z SW PAOT-PASK LN OCNL MOD TURB FL240-FL340. NC...
...ICE AND FZLVL...
NIL SIG. FZLVL SFC.
.
SRN SEWARD PEN AND ERN NORTON SOUND FJ...VALID UNTIL 070900
...CLOUDS/WX...
AIRMET IFRPAOM-PAGL LN S OCNL VIS BLW 3SM -SN/BR. IMPR FM N...
AIRMET MT OBSCPAOM-PAGL LN S MTS OBSC BY CLDS/PCPN. IMPR FM N...
PAOM-PAGL LN SW FEW015 SCT020 OVC025 TOP 150 INCRG LYRS ABV TO FL200.
VIS 3-5SM -SHSN/BR.
ELSW/OTRW SCT030 BKN040 TOP 150. OCNL VIS 3-5SM -SHSN BR.
OTLK VALID 070900-071500...IFR SN BR.
...TURB...
AIRMET TURBTIL 06Z NE KOTLIK OCNL MOD TURB FL240-FL340. WKN...
...ICE AND FZLVL...
AIRMET ICEPAUN SW OCNL MOD ICEIC 020-080.
FZLVL SFC. NC...
TIL 03Z ELSW ISOL MOD ICEIC 020-100.
.
ST LAWRENCE IS AND WRN NORTON SOUND FK...VALID UNTIL 070900
...CLOUDS/WX...
AIRMET STG SFC WNDPAGM-PATC LN NW SUSTAINED SFC WND 30KTS OR GTR. WKN...
AIRMET IFRST LAWENRCNE ISLAND S OCNL CIG BLW 010/VIS BLW 3SM -SN/-BLSN BR. NC...
ST LAWNRECNE ISLAND S SCT005 OVC015 TOP FL280. VIS 3-5SM -SN/-BLSN BR.
ELSW SCT030 BKN110.
PAGM-PATC LN NW SFC WND NE 30G40KT. ELSW SFC WND NE 20-25KT.
OTLK VALID 070900-071500...ST LAWNRECNE ISLAND S IFR SN BLSN BR WND. ELSW VFR.
...TURB...
AIRMET TURBTIL 06Z OCNL MOD TURB FL240-FL340. WKN...
TIL 00Z S BERING STRAIT-PATC LN ISOL MOD TURB BLW 030.
...ICE AND FZLVL...
AIRMET ICES BERING STRAIT-PATC LN OCNL MOD ICEIC 020-080.
FZLVL SFC. NC...
ISOL MOD ICEIC 020-100.
.
AR FEB 2025 AAWU

JNUH FA 062115
EASTERN GULF COAST AND SE AK...
.
AIRMETS VALID UNTIL 070515
CB IMPLY POSSIBLE SEV OR GREATER TURB SEV ICE LLWS AND IFR CONDS.
NON MSL HEIGHTS NOTED BY AGL OR CIG.
.
SYNOPSIS VALID UNTIL 071500
A 1013MB LO OFSHR WL MOVS SE TO VANCOUVER IS BY 06Z.
HIGH PRES OVER GOA AND SE AK AFT 06Z.
.
LYNN CANAL AND GLACIER BAY JB...VALID UNTIL 070900
...CLOUDS/WX...
FEW070 SCT200.
OTLK VALID 070900-071500...VFR.
PASSES...CHILKOOT...WHITE...VFR.
...TURB...
NIL SIG.
...ICE AND FZLVL...
NIL SIG. FZLVL SFC.
.
CNTRL SE AK JC...VALID UNTIL 070900
...CLOUDS/WX...
S PAGN FEW040 SCT200.
ELSW SCT200.
OTLK VALID 070900-071500...VFR.
...TURB...
NIL SIG.
...ICE AND FZLVL...
NIL SIG. FZLVL SFC.

.
SRN SE AK JD...VALID UNTIL 070900
...CLOUDS/WX...
AIRMET MT OBSCPAMM-PAKT LN W MTS OCNL OBSC IN CLDS. IMPR FM E...
SCT030 BKN050 TOP 080. PAMM-PAKT LN W OCNL BKN030 BECMG SLOLY ISOL FM E THRU PD.
OTLK VALID 070900-071500...VFR.
...TURB...
NIL SIG.
...ICE AND FZLVL...
NIL SIG. FZLVL SFC.
.
SC FEB 2025 AAWU

JNUC FA 062115
ERN GLF COAST AND SE AK CONTINUED...
.
AIRMETS VALID UNTIL 070515
CB IMPLY POSSIBLE SEV OR GREATER TURB SEV ICE LLWS AND IFR CONDS.
NON MSL HEIGHTS NOTED BY AGL OR CIG.
.
ERN GLF CST JE...VALID UNTIL 070900
...CLOUDS/WX...
FEW200.
OTLK VALID 070900-071500...VFR.
...TURB...
NIL SIG.
...ICE AND FZLVL...
NIL SIG. FZLVL BLW 010.
.
SE AK CSTL WTRS JF...VALID UNTIL 070900
...CLOUDS/WX...
OFSHR SCT030 TOP 050 W/ CI ABV.
TIL 06Z PAKW S-SW OCNL BKN030
ELSW FEW200.
OTLK VALID 070900-071500...VFR.
...TURB...
NIL SIG.
...ICE AND FZLVL...
NIL SIG. FZLVL 010.
.
SC FEB 2025 AAWU

TAF
05K TAF NO CURRENT DATA

ADK TAF NO CURRENT DATA

TAF PADQ 061735Z 0618/0718 30008KT P6SM SCT150

TAF PAKN 061725Z 0618/0718 36004KT P6SM FEW003
     FM070600 05005KT P6SM SKC

TAF AMD PANC 062100Z 0621/0724 13003KT P6SM VCFG FEW002 SCT200
     FM070000 VRB03KT P6SM FEW020 SCT200

TAF PABE 061725Z 0618/0718 15007KT P6SM BKN003 TEMPO 0618/0622
     1/4SM FZFG VV003
     FM062200 15006KT P6SM BKN015
     FM070900 05007KT 2SM BR OVC003

TAF PACD 061724Z 0618/0718 15020G30KT P6SM BKN015
     FM062100 14022G35KT P6SM OVC025

TAF PACV 061735Z 0618/0718 00000KT P6SM FEW100

CZF TAF NO CURRENT DATA

TAF PADL 061725Z 0618/0718 34003KT P6SM FEW003

FM062300 02006KT P6SM SKC
FM071500 02005KT P6SM SCT003

TAF PADU 061724Z 0618/0718 14015G25KT P6SM -RA OVC015
FM070200 12025G35KT 4SM -RA BR SCT007 OVC015
FM071400 11026KT 4SM -SN OVC015

TAF PAED 061400Z 0614/0720 05003KT 9999 SCT250 QNH3020INS
BECMG 0616/0617 VRB04KT 9999 VCFG FEW005 SCT250 QNH3019INS
BECMG 0620/0621 03003KT 9999 NSW FEW250 QNH3017INS TXM06/0623Z
TNM13/0613Z

EHM TAF NO CURRENT DATA

TAF PAEN 061735Z 0618/0718 02003KT P6SM SCT200

ENM TAF NO CURRENT DATA

TAF PAGK 061735Z 0618/0718 34003KT P6SM SKC

TAF PAIO 061735Z 0618/0718 03003KT P6SM SCT200

TAF PAIL 061725Z 0618/0718 VRB03KT P6SM SCT003 TEMPO 0618/0622
1/4SM FZFG VV003
FM070900 36006KT P6SM SKC

TAF AMD PAMC 061940Z 0620/0718 00000KT 6SM BR SCT005 OVC018 TEMPO
0620/0622 3SM -SN BR OVC005
FM062200 VRB02KT 6SM BR OVC015

MYU TAF NO CURRENT DATA

TAF PAAQ 061735Z 0618/0718 VRB03KT P6SM SCT200

TAF PASD 061724Z 0618/0718 18005KT P6SM OVC010
FM071500 15012KT P6SM OVC025

TAF PASN 061724Z 0618/0718 14015KT P6SM OVC017
FM062100 12020G30KT P6SM OVC015

SVW TAF NO CURRENT DATA

TAF PASY 061400Z 0614/0720 06020G25KT 9999 -SHRA OVC004 530004
QNH2938INS
TEMPO 0614/0617 4800 -RA BR
BECMG 0711/0712 06025G35KT 9999 -SHRA OVC007 530007
QNH2890INS TX04/0714Z TN03/0705Z

TAF PATK 061735Z 0618/0718 05003KT P6SM SCT200

TLJ TAF NO CURRENT DATA

TAF PAVD 061735Z 0618/0718 07012G22KT P6SM SCT200 TEMPO 0618/0622
03010KT
FM070000 07005KT P6SM SKC

TAF PAQT 061724Z 0618/0718 22010KT P6SM BKN025
FM070300 23018G25KT 4SM BLSN BR BKN050

TAF PABI 061400Z 0614/0720 13003KT 9000 -SHSN BR FEW005 SCT010 OVC030
630305 QNH3026INS
TEMPO 0614/0620 0800 FZFG OVC003
BECMG 0619/0620 12006KT 9999 NSW FEW007 BKN015 OVC020
QNH3023INS
BECMG 0712/0713 05003KT 9999 -SN FEW026 BKN041 OVC055
630413 QNH3002INS TXM11/0714Z TNM20/0703Z

TAF PABR 061724Z 0618/0718 19010KT P6SM SKC
FM070300 27015KT P6SM BKN050

```
TAF PABT 061730Z 0618/0718 34004KT 3SM -SHSN BR BKN030
     FM070300 33002KT P6SM BKN035

TAF AMD PAEI 061949Z 0619/0720 VRB04KT 4800 -SN BR BKN005 OVC010 620055
     QNH3016INS
     BECMG 0702/0703 VRB04KT 6000 -SN BR BKN008 OVC011 620088
     QNH3012INS
     BECMG 0706/0707 VRB04KT 4800 -SN BR BKN005 OVC009 620058
     QNH3010INS
     TEMPO 0708/0714 0800 SN
     BECMG 0717/0718 VRB04KT 6000 -SN BR BKN008 OVC012 620088
     QNH3012INS TXM07/0623Z TNM11/0706Z

TAF PAFA 061724Z 0618/0724 00000KT 1 1/2SM -FZDZSN BR OVC005
     FM062200 00000KT 3SM -FZDZSN BR OVC015
     FM070900 00000KT 2SM -SN BR OVC015
     FM071200 00000KT 1 1/2SM -SN BR OVC010
     FM072100 00000KT 6SM BR BKN015
     FM072300 03003KT P6SM SKC

TAF PAFB 061500Z 0615/0721 VRB03KT 1200 -SHSN BR OVC003 650039
      QNH3029INS
      TEMPO 0616/0619 0800 -FZDZ FZFG VV003
      BECMG 0620/0621 VRB03KT 2000 BR VCFG BKN003 OVC005 620039
      QNH3026INS
      BECMG 0702/0703 VRB03KT 4800 BR VCSH BKN005 OVC010 620059
      QNH3020INS
      BECMG 0707/0708 VRB06KT 3200 -SN BR BKN003 OVC005 620039
      QNH3011INS
      BECMG 0712/0713 VRB06KT 2400 -SN BR OVC003 620039 QNH3006INS
      TXM06/0623Z TNM09/0616Z

TAF AMD PAGA 061935Z 0620/0718 VRB03KT 6SM -SHSN SCT005 BKN025
     TEMPO 0620/0623 3SM -SN BR OVC004
     FM070200 03003KT 2SM -SN BR OVC015

LUR TAF NO CURRENT DATA

TAF PAOM 061724Z 0618/0718 34010KT 3SM -SN BR OVC025

TAF PAOR 061738Z 0618/0718 00000KT 2SM -SN BR OVC015
     FM062200 00000KT P6SM OVC050

TAF PAOT 061724Z 0618/0718 03009KT P6SM SCT100

TAF PASC 061724Z 0618/0718 26010KT P6SM BKN025
     FM070200 24018G25KT 4SM BLSN BKN050
     FM071200 24024G30KT 1 1/2SM BLSN BR BKN025

TAF PATA 061734Z 0618/0718 VRB02KT 2SM BR OVC006
     FM070100 VRB02KT P6SM OVC015
     FM070300 VRB03KT 4SM -SHSN BR OVC020

TAF PAUN 061720Z 0618/0718 07016KT 3SM -SN BR OVC015
     FM070100 06014KT 2SM -SN BR OVC007
     FM071200 06009KT P6SM -SHSN OVC015

TAF AMD PAKW 062155Z 0622/0718 05004KT P6SM OVC050 TEMPO 0622/0702
     VRB04KT P6SM BKN028 AMD LTD TO CLD VIS AND WIND

TAF PAGS 061738Z 0618/0718 35003KT P6SM BKN250 AMD LTD TO CLD VIS
     AND WIND

TAF AMD PAHN 061947Z 0620/0718 30010KT P6SM FEW250 AMD LTD TO CLD
     VIS AND WIND

TAF PAJN 061738Z 0618/0718 06003KT P6SM FEW250 WS020/08020KT

TAF PAKT 061736Z 0618/0718 14005KT P6SM OVC050
     FM070300 28004KT P6SM OVC100 AMD LTD TO CLD VIS AND WIND
```

0706/0715

TAF PAPG 061736Z 0618/0718 VRB03KT P6SM SCT250 AMD LTD TO CLD VIS
AND WIND 0706/0715

TAF PAGY 061738Z 0618/0718 03020G30KT P6SM BKN250 AMD LTD TO CLD
VIS AND WIND

TAF PASI 061736Z 0618/0718 07005KT P6SM FEW050 BKN150

TAF PAWG 061736Z 0618/0718 VRB05KT P6SM SCT100
FM062100 05007KT P6SM BKN100 AMD LTD TO CLD VIS AND WIND
0706/0715

TAF PAYA 061738Z 0618/0718 VRB03KT P6SM SCT250 AMD LTD TO CLD VIS
AND WIND

FD
DATA BASED ON 061200Z
VALID 070000Z FOR USE 2100-0600Z. TEMPS NEG ABV 24000

FT 3000 6000 9000 12000 18000 24000 30000 34000 39000

5AB 0841 0836-02 0936-08 0942-14 0948-25 0849-38 094849 114051 142448

5AE 9900 9900+00 2905-06 9900-13 2210-25 2017-34 151450 161258 990058

ADK 1338 1341-03 1338-08 1238-15 1233-26 1440-36 153645 153447 162745

ADQ 3611 3409-03 3314-08 3216-14 3023-24 2928-34 313050 312758 332959

AKN 9900 9900-03 3013-08 2918-14 2818-26 2526-34 252249 261957 302059

ANC 9900 3309-07 3211-12 3119-18 3238-29 3153-37 318050 318058 315254

BET 1811 2211-04 2416-10 2522-15 2526-27 2435-35 243249 253257 263059

CDB 1626 1526-01 1525-07 1528-13 1629-25 1633-37 163350 172955 181753

CZF 1717 2022-05 2222-10 2328-16 2437-28 2444-35 254848 244756 264158

EHM 1522 1815-02 2015-07 2217-14 2217-26 2224-36 193049 182656 201558

GKN 9900 0208-09 3108-14 3111-21 3228-31 3249-39 328051 327556 314651

HOM 0214 3310-05 3313-11 3220-15 3131-27 3044-35 315549 315058 314359

IKO 1459 1453-01 1551-06 1552-12 1445-26 1544-36 163649 163352 162249

MCG 2709 2912-09 2817-14 2722-18 2840-30 2860-38 288349 288358 285755

MDO 0505 9900-07 3512-12 3317-18 3339-27 3353-36 337850 338059 324454

SNP 1430 1426-01 1526-07 1529-15 1626-27 1724-37 162749 162754 182152

TKA 0206 3005-08 2809-14 3017-19 3137-29 3056-38 308650 308658 305453

AFM 2808 2722-15 2735-19 2741-25 2757-36 2772-45 277250 286049 285148

BRW 2827 2830-29 2932-29 2933-32 3035-36 3034-42 303346 293747 294447

BTI 2617 2535-21 2543-25 2551-30 2559-40 2659-48 274450 284349 294849

BTT 2614 2726-13 2732-18 2639-24 2749-36 2865-46 287451 296150 295148

FAI 2408 2616-12 2715-16 2719-22 2936-34 3053-43 307452 306653 295050

FYU 2520 2626-14 2725-18 2830-24 2841-36 2947-47 296152 295651 294749

GAL 2511 2619-11 2726-15 2731-20 2742-32 2866-42 289151 288055 285250

LUR 3118 2923-20 2830-23 2743-27 2757-37 2752-46 274849 274848 274147

OME 1306 2212-10 2318-15 2423-21 2540-33 2671-40 268750 267754 264851

ORT 9900-11 9900-16 3010-23 3221-32 3234-43 325353 325354 314350

OTZ 3310 2717-15 2727-19 2735-23 2757-35 2666-45 266650 276350 275149

UNK 2412 2616-08 2618-15 2627-20 2644-31 2671-39 278749 278757 275453

5AF 0915 0907-10 0305-12 3407-18 3313-32 3421-44 344551 344350 343748

ANN 1613 1905-12 9900-14 3006-20 3009-33 9900-46 331254 332250 342348

JNU 0512 0610-10 0409-16 0208-21 3312-34 3118-46 342752 343250 343149

YAK 0307 0107-09 0109-15 0307-21 3517-34 3541-42 345652 344852 343949

DATA BASED ON 061200Z
VALID 070000Z FOR USE 2100-0600Z. TEMPS NEG ABV 24000

FT 45000 53000

5AB

5AE

ADK

ADQ

AKN

ANC

BET

CDB

CZF

EHM

GKN

HOM

IKO

MCG

MDO

SNP

TKA

AFM

BRW

BTI

BTT

FAI

FYU

GAL

LUR

OME

ORT

OTZ

UNK

5AF

ANN

JNU

YAK

NO

ENA	02/115	0AK	AD AP ALL SFC WIP 2502061719-2502070200
ENA	02/116	0AK	RWY 04 FICON 100 PCT 1/2IN WET SN OBS AT 2502061721. 2502061721-2502071721
ENA	02/117	0AK	TWY ALL FICON 1/2IN WET SN OBS AT 2502061721. 2502061721-2502071721
ENA	02/118	0AK	APRON ALL FICON 1/2IN WET SN OBS AT 2502061721. 2502061721-2502071721
16A	12/010	16A	RWY 36 RWY END ID LGT U/S 2412212101-2503231500EST
JNU	11/541	1CC	COM THOMPSON PASS REMOTE COM OUTLET 122.55 U/S 2411270706-2504051500EST
JNU	12/526	1CG	COM ALSEK REMOTE COM OUTLET 121.4 U/S 2412222120-2512281500EST
ENA	02/120	2A9	RWY 02 FICON 100 PCT 1IN DRY SN OBS AT 2502061732. 2502061732-2502071732
ENA	01/276	2A9	SVC AUTOMATED WX BCST SYSTEM ALTIMETER SETTING UNREL 2501151714-2503151500EST
ENA	02/121	2A9	TWY ALL FICON 1IN DRY SN OBS AT 2502061732. 2502061732-2502071732
ENA	02/122	2A9	APRON ALL FICON 1IN DRY SN OBS AT 2502061732. 2502061732-2502071732
FAI	09/171	2AE	COM YUKON RIVER BRIDGE REMOTE COM OUTLET 122.15 U/S 2409270640-2505251500EST
2C7	12/004	2C7	SVC PCL RWY 33 PAPI U/S 2412050026-2505011500
JNU	01/018	2Y3	OBST TOWER LGT (ASR 1275203) 593222.10N1394418.40W (2.3NM SE 2Y3) 271.0FT (199.1FT AGL) U/S 2501020207-2502150200
ENA	01/642	3A3	OBST TOWER LGT (ASR 1297240) 613619.10N1494040.20W (0.6NM SSW 3A3) 539.0FT (188.0FT AGL) U/S 2501311459-2502151459
JNU	12/413	3AH	COM MOUNT EYAK REMOTE COM OUTLET 122.5 U/S 2412180545-2603221500EST
ENA	02/025	4A2	RWY 15/33 REDL U/S 2502021412-2503010400
ENA	01/278	4A2	RWY 15 PAPI U/S 2501151730-2503291500EST
ENA	11/333	4A2	RWY 33 PAPI U/S 2411200548-2510251500EST
ENA	02/026	4A2	TWY ALL EDGE LGT U/S 2502021414-2503010400
FAI	02/001	4AK	OBST TOWER LGT (ASR 1012612) 652821.00N1483951.00W (0.4NM WNW 4AK) 641.7FT (119.8FT AGL) U/S 2502010006-2502160006
ENA	11/077	4KA	RWY 16/34 IRREGULAR SFC 2411041932-2506012359
ENA	02/125	4KA	SVC AUTOMATED WX BCST SYSTEM NOT AVBL 2502061914-2503311500EST
ENA	02/124	4KA	SVC AUTOMATED WX BCST SYSTEM U/S 2502061854-2502281500
FAI	12/418	4ST	COM MURPHY DOME REMOTE COM OUTLET 122.3 U/S 2412051737-2506291500EST
JNU	01/061	5BB	COM WILLIAMS MOUNTAIN REMOTE COM OUTLET 122.55 U/S 2501040036-2512311500EST
HOM	10/037	5BL	AD AP SEAPLANE BASE CLSD 2410192105-2504151700
HOM	01/078	5BL	OBST TOWER LGT (ASR 1249758) 594450.70N1514412.50W (9.1NM WNW 5BL) 665.7FT (360.9FT AGL) U/S 2501140035-2502120035
KTN	12/053	5MN	COM HIGH MOUNTAIN REMOTE COM OUTLET 121.2 U/S DLY 0615-1515 2412230615-2502231515EST
ORT	11/016	6K8	AIRSPACE SEE ZAN 11/409 BLASTING 2411241600-2706290600
KTN	12/042	6SR	COM BOCA DE QUADRA REMOTE COM OUTLET 119.3 U/S 2412182016-2502221500EST
7AK	09/001	7AK	SVC AUTOMATED WX BCST SYSTEM U/S 2409280505-2504271500EST
FAI	01/301	95Z	OBST TOWER LGT (ASR 1244328) 645254.90N1465749.80W (13.1NM NNE 95Z)

```
                  1064.0FT (180.1FT AGL) U/S 2501241959-2502081959
ENA     12/070 9A3  RWY 27 RWY END ID LGT U/S 2412050705-2503231500EST
ILI     12/008 9K2  RWY 07 RWY END ID LGT U/S 2412050701-2503231500EST
ENA     01/277 A61  RWY 02 RWY END ID LGT U/S 2501151726-2503291500EST
ADK     01/018 ADK  AD AP ALL CLSD TO NON SKED ACFT EXC 2 HR PPR PRIMARY :
                    INNOCENT.DUSHKIN@ALASKA.GOV SECONDARY (907)-572-9900
                    2501152200-2505012359
ADK     01/031 ADK  RWY 23 PAPI HIGH INTST U/S 2501290749-2508311500EST
ADK     02/004 ADK  NAV DME NOT MNT 2502041730-2503231500EST
ADK     02/003 ADK  NAV ILS RWY 23 GP NOT MNT 2502032240-2505181500EST
ADK     02/001 ADK  NAV ILS RWY 23 LOC NOT MNT 2502032052-2503291500EST
ADK     01/025 ADK  NAV NDB NOT MNT 2501280911-2503301500EST
ADQ     02/058 ADQ  RWY 29 FICON 5/5/5 100 PCT WET OBS AT 2502061438.
                    2502061438-2502071438
ADQ     02/057 ADQ  RWY 01 FICON 5/5/5 100 PCT WET OBS AT 2502061438.
                    2502061438-2502071438
ADQ     02/056 ADQ  RWY 26 FICON 5/5/5 100 PCT WET OBS AT 2502061437.
                    2502061437-2502071437
ADQ     02/054 ADQ  RWY 01 RWY END ID LGT U/S 2502062100-2502070230
ADQ     02/053 ADQ  RWY 01 VASI U/S 2502062100-2502070230
ADQ     02/052 ADQ  RWY 29 VASI U/S 2502062100-2502070230
ADQ     02/051 ADQ  RWY 26 VASI U/S 2502062100-2502070230
ADQ     01/173 ADQ  RWY 26 RWY END ID LGT U/S 2501181615-2504261500EST
AFM     02/016 AFM  RWY 01 FICON 100 PCT 1/2IN DRY SN OVER COMPACTED SN OBS AT 2502061703.
                    2502061703-2502071703
AFM     02/015 AFM  RWY 19 FICON 100 PCT 1/2IN DRY SN OVER COMPACTED SN OBS AT 2502061702.
                    2502061702-2502071702
AFM     01/061 AFM  RWY 10/28 CLSD 2501250416-2505310416
AFM     12/062 AFM  SVC AUTOMATED WX BCST SYSTEM NOT AVBL 2412221906-2502231500EST
AFM     02/017 AFM  TWY ALL FICON 1/2IN DRY SN OVER COMPACTED SN OBS AT 2502061703.
                    2502061703-2502071703
AFM     02/018 AFM  APRON ALL FICON 1/2IN DRY SN OVER COMPACTED SN OBS AT 2502061704.
                    2502061704-2502071704
AJC     01/004 AJC  SVC AUTOMATED WX BCST SYSTEM NOT AVBL 2501091500-2504301500EST
TKA     01/287 AK8  OBST TOWER LGT (ASR 1303864) 621018.20N1500937.20W (8.9NM SSW AK8)
                    615.8FT (254.9FT AGL) U/S 2501311454-2502151454
AKA     12/005 AKA  COM GND COM OUTLET 122.15 U/S 2412091744-2502221500EST
AKA     01/002 AKA  SVC AUTOMATED WX BCST SYSTEM NOT AVBL 2501242018-2503291500EST
ENA     12/352 AKI  AD AP ABN U/S 2412171802-2502160100
ENA     01/589 AKI  OBST TOWER LGT (ASR 1245453) 605440.90N1611337.90W (0.5NM N AKI)
                    110.2FT (79.1FT AGL) U/S 2501280115-2502120115
AKN     02/045 AKN  RWY 12 FICON 5/5/5 100 PCT FROST OBS AT 2502061540.
                    2502061540-2502071540
AKN     02/044 AKN  RWY 36 FICON 5/5/5 100 PCT 1/8IN DRY SN OBS AT 2502061540.
                    2502061540-2502071540
AKN     02/024 AKN  RWY 12/30 CLSD FOR BAK-12 MAINT 2502121700-2502121900
AKN     12/093 AKN  RWY 12 BAK-12 ARST SYSTEM U/S 2412122345-2506122300
AKN     02/035 AKN  SVC TWR CLSD MNT CTAF 121.9 SAT SUN 0230-0500 2502090230-2503170500
AKN     02/034 AKN  SVC TWR CLSD MNT CTAF 121.9 SAT SUN 2100-2145 2502082100-2503162145
AKN     02/047 AKN  TWY B, C, D, E, G, K, M, N FICON 1/8IN DRY SN AND FROST OBS AT
                    2502061543. 2502061543-2502071543
AKN     02/046 AKN  TWY A FICON FROST OBS AT 2502061542. 2502061542-2502071542
AKN     02/048 AKN  APRON ALL FICON 1/8IN DRY SN OBS AT 2502061543. 2502061543-2502071543
AKW     11/001 AKW  NAV DME NOT MNT 2411090624-2503301500EST
ANC     02/089 ANC  RWY 33 FICON 5/5/5 100 PCT WET, 50 PCT FROST AND 50 PCT WET, 100 PCT
                    FROST OBS AT 2502061802. 2502061802-2502071802
ANC     02/088 ANC  RWY 07R FICON 5/5/5 25 PCT FROST AND 75 PCT WET, 25 PCT FROST AND 75
                    PCT WET, 100 PCT FROST OBS AT 2502061801. 2502061801-2502071801
ANC     02/087 ANC  RWY 07L FICON 5/5/5 50 PCT FROST AND 50 PCT WET OBS AT 2502061759.
                    2502061759-2502071759
ANC     02/067 ANC  RWY 25L PAPI U/S 2502072100-2502072230
ANC     02/026 ANC  RWY 25R PAPI U/S 2502030535-2502231500EST
ANC     01/322 ANC  RWY 15 1000FT BAR U/S 2501162230-2506302359EST
ANC     12/489 ANC  RWY 07L RAI LGT U/S 2412211642-2504271500EST
ANC     02/086 ANC  NAV ILS RWY 07L SPECIAL AUTH CAT II NA 2502111700-2502120100
ANC     02/085 ANC  NAV ILS RWY 07L LOC/GP/DME U/S 2502111700-2502120100
ANC     02/074 ANC  AIRSPACE PJE WI AN AREA DEFINED AS 5NM RADIUS OF TED286029 SFC-14000FT
                    2502072000-2502080100
ANC     12/495 ANC  SVC ATIS 135.5 BCST T/DP UNREL 2412211810-2502231500
ANC     02/081 ANC  TWY ALL FICON FROST AND PATCHY WET OBS AT 2502060917.
```

2502060918-2502070918
ANC 12/487 ANC TWY J STOP BAR LGT U/S 2412211612-2503312359EST
ANC 02/080 ANC APRON ALL FICON PATCHY FROST AND PATCHY WET OBS AT 2502060917.
2502060917-2502070917
ANI 02/045 ANI AD AP ALL SFC WIP 2502061701-2502062200
ANI 02/047 ANI RWY 11 FICON 5/5/5 100 PCT 1/8IN DRY SN OBS AT 2502061834.
2502061834-2502071834
ANI 02/049 ANI TWY G, TURNAROUND FICON 1/2IN DRY SN OBS AT 2502061835.
2502061835-2502071835
ANI 02/048 ANI TWY F FICON 1/4IN DRY SN OBS AT 2502061834. 2502061834-2502071834
ANI 02/046 ANI APRON ALL FICON 1/4IN DRY SN OBS AT 2502061833. 2502061833-2502071833
ANN 01/002 ANN NAV DME U/S 2501290754-2505041500EST
ANN 01/001 ANN NAV ICK NDB U/S 2501020546-2512311500
ANV 02/017 ANV RWY 17 FICON 100 PCT 1IN DRY SN OBS AT 2502061520.
2502061520-2502071520
ANV 01/093 ANV RWY 35 PAPI U/S 2501290601-2505031500EST
ANV 12/048 ANV NAV NDB U/S 2412221544-2512281500EST
ANV 01/011 ANV COM REMOTE COM OUTLET 122.4 U/S 2501082040-2503301500EST
ANV 02/019 ANV TWY ALL FICON 1IN DRY SN OBS AT 2502061522. 2502061522-2502071522
ANV 01/071 ANV OBST TOWER LGT (ASR 1268264) 623832.80N1601101.30W (0.3NM SE ANV)
380.9FT (93.8FT AGL) U/S 2501232329-2502072329
ANV 02/018 ANV APRON ALL FICON 1IN DRY SN OBS AT 2502061521. 2502061521-2502071521
AQH 02/001 AQH AD AP ALL SFC WIP 2502040014-2502080200
AQH 01/004 AQH COM REMOTE COM OUTLET 122.1 U/S 2501312137-2502281500EST
AQT 01/005 AQT RWY 05 SEQUENCED FLG LGT U/S 2501211515-2507212111EST
AQT 01/004 AQT RWY 23 PAPI U/S 2501211514-2507212111EST
AQT 12/004 AQT COM REMOTE COM OUTLET 122.5 U/S 2412192356-2502231500EST
AQT 12/007 AQT AIRSPACE BLASTING WI AN AREA DEFINED AS 1NM RADIUS
701409.24N1511755.32W (6.5NM W AQT AP) SFC-1000FT DLY 0300-0330
2501100300-2504250330
AQT 01/007 AQT SVC AUTOMATED WX BCST SYSTEM NOT AVBL 2501220421-2503011500EST
ARC 09/005 ARC RWY 20 PAPI U/S 2409271832-2506151500EST
ATK 01/012 ATK SVC AUTOMATED WX BCST SYSTEM DP NOT AVBL 2501302253-2504261500EST
AKN 01/008 AUB NAV NDB U/S 2501060315-2509141500EST
ENA 01/041 AUK AD AP WINDCONE NORTH AND SOUTH LGT U/S
2501060559-2502282359
AWI 01/004 AWI SVC AUTOMATED WX BCST SYSTEM NOT AVBL 2501091639-2503151500EST
BCV 01/005 BCV OBST TOWER LGT (ASR 1284920) 612414.60N1492753.70W (1.4NM E BCV)
460.0FT (134.8FT AGL) U/S 2501311503-2502151503
BET 02/087 BET AD AP RVR ALL U/S 2502062100-2502070100
BET 02/104 BET RWY 19R ALS U/S 2502072200-2502080100
BET 02/103 BET RWY 01L ALS U/S 2502071800-2502072100
BET 02/099 BET RWY 19R FICON 5/5/5 100 PCT WET DEICED LIQUID 100FT WID REMAINDER ICE
OBS AT 2502061545. 2502061545-2502071545
BET 02/098 BET RWY 30 FICON 100 PCT ICE OBS AT 2502061446. 2502061446-2502071446
BET 02/095 BET RWY 19L FICON 1/1/1 100 PCT ICE OBS AT 2502061445.
2502061445-2502071445
BET 01/501 BET RWY 01R PAPI U/S 2501291648-2503311500EST
BET 01/493 BET RWY 19R VASI U/S 2501290533-2503221500EST
BET 01/322 BET RWY 01L RAI LGT U/S 2501211051-2503151500EST
BET 12/223 BET RWY 01L RVRT U/S 2412221711-2512281500EST
BET 12/222 BET RWY 19R RVRR U/S 2412221708-2512281500EST
BET 02/092 BET NAV VORTAC U/S 2502061700-2502070100EST
BET 02/082 BET NAV ILS RWY 19R GP/DME U/S 2502061700-2502070400
BET 02/046 BET NAV ILS RWY 19R DME NOT MNT 2502040002-2503291500EST
BET 01/205 BET SVC PCL RWY 01L VASI U/S EXC HIGH INTST ON CONS
2501151724-2505241500EST
BET 02/100 BET TWY ALL FICON ICE SANDED OBS AT 2502061546. 2502061546-2502071546
BET 02/101 BET APRON ALL FICON ICE SANDED OBS AT 2502061548. 2502061548-2502071548
ENA 02/126 BGQ AD AP LGT ALL U/S 2502061955-2502202000
ENA 02/084 BGQ NAV VORTAC U/S 2502061800-2502070030
BIG 12/003 BIG NAV TACAN U/S 2412130003-2503291500EST
BRW 01/001 BRW AD AP CARIBOU ACT INCREASED 2501010030-2505010030EST
BRW 12/110 BRW AD AP FOX ACT INCREASED 2412112030-2502282030
BRW 02/079 BRW RWY 26 FICON 5/5/5 50 PCT FROST OBS AT 2502061525.
2502061528-2502071528
BRW 02/056 BRW RWY 08 PAPI U/S 2502051228-2503301500EST
BRW 12/220 BRW NAV ILS RWY 08 LOC/GP NOT MNT 2412211853-2506291500EST
BRW 09/001 BRW NAV ILS RWY 08 DME NOT MNT 2409010150-2504271500EST
BRW 01/288 BRW SVC AUTOMATED WX BCST SYSTEM NOT AVBL DLY 0700-1500

2502020700-2508021500EST
BRW 02/080 BRW TWY ALL FICON FROST OBS AT 2502061525. 2502061528-2502071528
BRW 02/081 BRW APRON ALL FICON COMPACTED SN 3IN DRIFTS OBS AT 2502061525. 2502061529-2502071529
BRW 12/105 BRW APRON TXL A EAST SIDE IRREGULAR SFC 2412111524-2507041524EST
BTI 10/001 BTI (U) RWY 25 PAPI U/S 2410091800-2502182111EST
BTI 08/001 BTI RWY 07 PAPI U/S 2408161325-2502182111EST
BTT 02/024 BTT RWY 20 FICON 100 PCT 1IN DRY SN OVER COMPACTED SN OBS AT 2502061430. 2502061430-2502071430
BTT 02/023 BTT RWY 02 FICON 100 PCT 1IN DRY SN OVER COMPACTED SN OBS AT 2502061430. 2502061430-2502071430
BTT 01/130 BTT RWY 14W/32W WATERLANE CLSD 2501232007-2504152359
BTT 01/038 BTT RWY 02 ALS U/S 2501090407-2503021500EST
BTT 01/131 BTT NAV VOR U/S 2501241238-2503021500EST
BTT 01/074 BTT NAV VOR/DME NOT MNT 2501160228-2503301500EST
BTT 02/025 BTT TWY ALL FICON 1IN DRY SN OVER COMPACTED SN OBS AT 2502061431. 2502061431-2502071431
BTT 02/026 BTT APRON ALL FICON 1IN DRY SN OVER COMPACTED SN OBS AT 2502061431. 2502061431-2502071431
BVK 02/039 BVK RWY 29 FICON 75 PCT 1/2IN DRY SN OVER COMPACTED SN ODS AT 2502061634. 2502061634-2502071634
BVK 02/038 BVK RWY 11 FICON 75 PCT 1/2IN DRY SN OVER COMPACTED SN OBS AT 2502061634. 2502061634-2502071634
BVK 02/040 BVK TWY ALL FICON 1/2IN DRY SN OVER COMPACTED SN OBS AT 2502061635. 2502061635-2502071635
BVK 02/041 BVK APRON ALL FICON 1/2IN DRY SN OVER COMPACTED SN 24IN BERMS OBS AT 2502061636. 2502061636-2502071636
JNU 01/701 C05 SVC AUTOMATED WX BCST SYSTEM WX U/S 2501301754-2503311500EST
CDB 01/304 CDB NAV TACAN U/S 2501310648-2503081500EST
CDV 02/094 CDV AD AP RVR ALL U/S 2502122300-2502130200
CDV 02/096 CDV RWY 09 FICON 5/5/5 30 PCT FROST OBS AT 2502061945. 2502061945-2502071945
CDV 02/099 CDV TWY B FICON PATCHY ICE BA MEDIUM OBS AT 2502061947. 2502061947-2502071947
CDV 02/098 CDV TWY D, L FICON PATCHY ICE AND COMPACTED SN SANDED BA MEDIUM OBS AT 2502061946. 2502061946-2502071946
CDV 02/097 CDV TWY WEST TURNAROUND FICON PATCHY ICE AND COMPACTED SN SANDED BA MEDIUM OBS AT 2502061946. 2502061946-2502071946
CDV 02/002 CDV TWY C, D HOLD SIGNS U/S 2502010031-2502282359
CDV 02/001 CDV TWY C, D, L LGTS U/S 2502010030-2502282359
CDV 01/599 CDV OBST TOWER LGT (ASR 1275206) 602947.20N1452754.50W (0.5NM NNE CDV) 255.2FT (199.1FT AGL) U/S 2501311501-2502151501
CDV 02/100 CDV APRON ALL FICON PATCHY ICE AND FROST OBS AT 2502061947. 2502061947-2502071947
FAI 02/629 CEM RWY 26 FICON 100 PCT 1IN DRY SN OVER COMPACTED SN OBS AT 2502061743. 2502061743-2502071743
FAI 02/628 CEM RWY 08 FICON 100 PCT 1IN DRY SN OVER COMPACTED SN OBS AT 2502061743. 2502061743-2502071743
FAI 02/630 CEM TWY ALL FICON 1IN DRY SN OVER COMPACTED SN OBS AT 2502061744. 2502061744-2502071744
FAI 02/631 CEM APRON ALL FICON 1IN DRY SN OVER COMPACTED SN OBS AT 2502061744. 2502061744-2502071744
ENA 12/440 CJX SVC AUTOMATED WX BCST SYSTEM U/S 2412222034-2509282359
ORT 12/014 CKX COM TAYLOR MOUNTAIN REMOTE COM OUTLET 121.35 U/S 2412151552-2505302359EST
WCR 12/003 CQR NAV NDB U/S 2212091754-2508302359EST
PACZ 11/017 CZF NAV NDB U/S 2411271714-2502282359
PACZ 11/016 CZF SVC AUTOMATED WX BCST SYSTEM WIND GUST UNREL 2411271713-2502282359
FAI 01/740 D66 OBST TOWER LGT (ASR 1307200) 640144.70N1454413.10W (1.3NM S D66) 1448.8FT (272.0FT AGL) U/S 2501290636-2502130636
ENA 01/641 D71 OBST TOWER LGT (ASR 1236839) 613321.00N1495134.00W (1.2NM SSW D71) 343.8FT (190.0FT AGL) U/S 2501311457-2502151457
D76 02/028 D76 RWY 24 FICON 100 PCT COMPACTED SN OBS AT 2502061710. 2502061710-2502071710
D76 02/027 D76 RWY 06 FICON 100 PCT COMPACTED SN OBS AT 2502061710. 2502061710-2502071710
D76 01/141 D76 RWY 06 PAPI U/S 2501300129-2502282359
D76 02/029 D76 TWY ALL FICON COMPACTED SN OBS AT 2502061711. 2502061711-2502071711
D76 02/030 D76 APRON ALL FICON COMPACTED SN OBS AT 2502061711. 2502061711-2502071711

```
DEE     12/009 DEE  RWY 03 RWY END ID LGT U/S 2412222131-2507271500EST
DEE     12/008 DEE  RWY 03 PAPI U/S 2412212120-2503231500EST
DEE     12/007 DEE  SVC AUTOMATED WX BCST SYSTEM NOT AVBL 2412172103-2502221500EST
OTZ     02/153 DGG  RWY 03 FICON 4/4/4 60 PCT FROST SWEPT 100FT WID OBS AT 2502061633.
                    2502061633-2502071633
DLG     02/031 DLG  RWY 01 FICON 5/5/5 100 PCT FROST OBS AT 2502061649.
                    2502061649-2502070400
DLG     01/281 DLG  RWY 19 ALS U/S 2501251704-2502281500EST
DLG     12/118 DLG  RWY 19 VASI U/S 2412052214-2502221500EST
DLG     01/268 DLG  NAV VOR/DME NOT MNT 2501232228-2502281500EST
DLG     12/127 DLG  NAV LOC RWY 19 LOC NOT MNT 2412061812-2502221500EST
DLG     12/271 DLG  COM SEE AN5 10/092 KEMUK REMOTE COM OUTLET 2412171630-2505311500EST
DLG     11/229 DLG  SVC AUTOMATED WX BCST SYSTEM WIND UNREL 2411260645-2603281645EST
DLG     02/032 DLG  TWY ALL FICON COMPACTED SN OBS AT 2502061649. 2502061649-2502070400
DLG     02/033 DLG  APRON ALL FICON COMPACTED SN OBS AT 2502061649. 2502061649-2502070400
DUT     02/028 DUT  OBST CRANE (ASN UNKNOWN) 535508N1663426W (SE RWY 31)  (100FT AGL)
                    2502060012-2502090001
ENA     01/050 DUY  RWY 01/19 CLSD DLY 0400-1800 EXC 45MIN PPR 907-707-8553 OR
                    907-795-0286 2501070400-2502151800
BTT     10/028 EAV  NAV NDB U/S 2410241847-2510311400EST
PAED    02/001 EDF  RWY 16/34 CLSD 2402052042-2506012359
ENA     12/458 EEK  RWY 36 PAPI U/S 2412241801-2512281500EST
ENA     10/247 EEK  RWY 36 RWY END ID LGT U/S 2410312342-2503011500EST
EII     12/001 EII  RWY 12 RWY END ID LGT U/S 2412180515-2502231500EST
ELI     01/014 ELI  RWY 01/19 REDL U/S EXC LOW INTST ON CONS 2501272055-2502170100
ELI     02/001 ELI  COM REMOTE COM OUTLET 122.15 U/S 2502061615-2503011500EST
ELV     01/001 ELV  SVC WX REP NOT AVBL 2501022111-2504022359EST
ENA     02/114 ENA  RWY 20R FICON 5/5/5 75 PCT FROST OBS AT 2502061625.
                    2502061625-2502071625
ENA     12/469 ENA  RWY 02R/20L CLSD 2412242140-2505011500
ENA     10/093 ENA  RWY 02W/20W CLSD 2410211848-2505151700
ENA     05/117 ENA  RWY 20L PATTERN ALTITUDE 500FT AGL 2305182205-PERM
ENA     05/116 ENA  RWY 02R PATTERN ALTITUDE 500FT AGL 2305182205-PERM
ENA     12/436 ENA  NAV ILS RWY 20R DME NOT MNT 2412221851-2502231500EST
ENA     02/062 ENA  TWY J BTN TWY E AND TWY F EDGE LGT U/S 2502040012-2502070200
ENA     02/061 ENA  TWY A BTN TWY F AND TWY K EDGE LGT U/S 2502040010-2502070200
ENA     02/060 ENA  TWY G, E, K, A SIGNS LGT U/S 2502040009-2502070200
ENA     02/109 ENA  OBST POWERLINE MARKER BALLS MISSING 603300N1504358W (14NM E ENA VOR)
                    369FT (110FT AGL) 2502052246-2502192300
ENM     01/059 ENM  AD AP ABN U/S 2501311748-2502282359
ENM     01/005 ENM  AD AP WINDCONE LGT U/S 2501081821-2505011821
ENM     02/018 ENM  RWY 16 FICON 100 PCT 1/2IN DRY SN OBS AT 2502061646.
                    2502061646-2502071646
ENM     01/035 ENM  RWY 16 VASI U/S 2501211001-2503011500EST
ENM     12/029 ENM  RWY 34 VASI U/S 2412181736-2512311500EST
ENM     01/049 ENM  NAV VOR/DME U/S 2501240941-2503291500EST
ENM     01/055 ENM  SVC AUTOMATED WX BCST SYSTEM NOT AVBL 2501280023-2503291500EST
ENM     02/019 ENM  TWY ALL FICON 1/2IN DRY SN OBS AT 2502061646. 2502061646-2502071646
ENM     02/020 ENM  APRON ALL FICON 1/2IN DRY SN OBS AT 2502061646. 2502061646-2502071646
ENN     01/018 ENN  AD AP JET A AND 100LL FUEL NOT AVBL 2501311743-2502281743
ENN     02/002 ENN  NAV ICW NDB U/S 2502062039-2503291500
ENN     12/011 ENN  NAV TACAN AZM U/S 2412222100-2504271500EST
ENA     11/301 EWU  AD AP RELOCATED 604837.42N1642958.10W (8.5NM SE) 346FT 2211142108-PERM
FAI     02/607 FAI  AD AP ALL SFC WIP SN REMOVAL 2502061639-2502070830
FAI     02/643 FAI  RWY 20 SKI STRIP FICON 100 PCT 5IN DRY SN OVER COMPACTED SN OBS AT
                    2502062027. 2502062027-2502072027
FAI     02/642 FAI  RWY 20L FICON 5/5/5 25 PCT 1/8IN DRY SN AND 50 PCT FROST OBS AT
                    2502062026. 2502062026-2502072026
FAI     02/641 FAI  RWY 20R FICON 5/5/5 25 PCT 1/8IN DRY SN AND 50 PCT FROST SWEPT 120FT
                    WID REMAINDER 1/2IN DRY SN OVER COMPACTED SN OBS AT 2502062025.
                    2502062025-2502072025
FAI     10/391 FAI  RWY 02/20 SKI STRIP CLSD TO NON SKI EQUIP ACFT 2410311522-2505012000
FAI     10/042 FAI  RWY 02W/20W WATERLANE CLSD 2410081813-2505161600
FAI     01/763 FAI  NAV VOR U/S 2501290822-2503161500EST
FAI     12/033 FAI  COM SEE 4ST 12/418 MURPHY DOME REMOTE COM OUTLET
                    2412121124-2506291500EST
FAI     01/920 FAI  AIRSPACE UAS WI AN AREA DEFINED AS 645149N1475235.80W TO
                    645152N1475207W TO 645131N1475225.7W TO 645134.5N1475153.4W SFC-100FT
                    AGL DLY 1900-0100 2501301900-2502130100
FAI     02/624 FAI  TWY B BTN RWY 02L/20R AND TWY C FICON 1/8IN DRY SN OVER PATCHY
```

			COMPACTED SN AND PATCHY ICE OBS AT 2502061648. 2502061648-2502071648
FAI	02/623	FAI	TWY A FICON 1/8IN DRY SN OVER PATCHY COMPACTED SN AND PATCHY ICE OBS AT 2502061648. 2502061648-2502071648
FAI	02/622	FAI	TWY Q, R, S FICON 1/8IN DRY SN OVER PATCHY COMPACTED SN AND PATCHY ICE BA MEDIUM OBS AT 2502061647. 2502061647-2502071647
FAI	02/620	FAI	TWY C BTN TWY Y AND APCH END RWY 02R FICON 1/8IN DRY SN OVER PATCHY COMPACTED SN AND PATCHY ICE OBS AT 2502061647. 2502061647-2502071647
FAI	02/618	FAI	TWY D FICON 1/2IN DRY SN OVER COMPACTED SN OBS AT 2502061646. 2502061646-2502071646
FAI	02/617	FAI	TWY U, V, W FICON 4IN DRY SN OVER COMPACTED SN 6IN WINDROWS OBS AT 2502061646. 2502061646-2502071646
FAI	02/613	FAI	TWY H, M, N, TWY B BTN TWY A AND RWY 02L/20R FICON 1/4IN DRY SN OVER PATCHY COMPACTED SN AND PATCHY ICE BA MEDIUM OBS AT 2502061645. 2502061645-2502071645
FAI	02/612	FAI	TWY F, G, P FICON 1/4IN DRY SN OVER PATCHY COMPACTED SN AND PATCHY ICE BA MEDIUM OBS AT 2502061645. 2502061645-2502071645
FAI	02/610	FAI	TWY T FICON 1/2IN DRY SN OVER COMPACTED SN OBS AT 2502061644. 2502061644-2502071644
FAI	02/609	FAI	TWY C BTN TWY Y AND TWY W FICON 1/2IN DRY SN OVER COMPACTED SN OBS AT 2502061644. 2502061644-2502071644
FAI	12/612	FAI	TWY S TWY DIRECTION SIGN EAST SIDE BTN APCH END RWY 20L AND TWY C MISSING 2412080551-2505300800
FAI	02/619	FAI	APRON EAST RAMP FICON 1/2IN DRY SN OVER COMPACTED SN 6IN WINDROWS OBS AT 2502061646. 2502061646-2502071646
FAI	02/616	FAI	APRON SOUTH TERMINAL RAMP FICON 1/2IN DRY SN OVER COMPACTED SN OBS AT 2502061646. 2502061646-2502071646
FAI	02/615	FAI	APRON NORTH TERMINAL RAMP FICON 1/2IN DRY SN OVER COMPACTED SN OBS AT 2502061646. 2502061646-2502071646
FAI	02/614	FAI	APRON HVY CARGO RAMP FICON 1/4IN DRY SN OVER PATCHY COMPACTED SN AND PATCHY ICE SWEPT 40FT WID 3IN WINDROWS REMAINDER 1/2IN DRY SN OVER COMPACTED SN BA MEDIUM TO POOR OBS AT 2502061646. 2502061646-2502071646
OME	10/008	FDV	NAV NDB U/S 2310040808-2510031500EST
FAI	11/095	FRP	COM FROZEN CALF REMOTE COM OUTLET 121.1 U/S 2411141648-2506141500EST
FSP	01/010	FSP	RWY 23 RWY END ID LGT U/S 2501290825-2503301500EST
FSP	01/009	FSP	RWY 05 RWY END ID LGT U/S 2501290825-2503301500EST
FSP	12/012	FSP	RWY 05 PAPI U/S 2412221845-2503301500EST
FSP	12/003	FSP	RWY 23 PAPI U/S 2412122204-2503011500EST
ENA	12/052	FXW	COM FAREWELL REMOTE COM OUTLET 122.1 U/S 2412041558-2507041500EST
FYU	01/083	FYU	AD AP WINDCONE FOR RWY 22 U/S 2501291638-2502121638
FYU	08/001	FYU	AD AP JET A FUEL NOT ABVL 2408012340-2508022340EST
FYU	02/016	FYU	RWY 04 FICON 100 PCT 1IN DRY SN OVER COMPACTED SN OBS AT 2502061647. 2502061647-2502071647
FYU	02/015	FYU	RWY 22 FICON 100 PCT 1IN DRY SN OVER COMPACTED SN OBS AT 2502061646. 2502061646-2502071646
FYU	01/050	FYU	NAV TACAN U/S 2501211854-2507212111EST
FYU	08/011	FYU	NAV VOR U/S 2408292215-2509281500EST
FYU	02/014	FYU	SVC AUTOMATED WX BCST SYSTEM U/S 2502062200-2502062300
FYU	02/017	FYU	TWY ALL FICON 1IN DRY SN OVER COMPACTED SN OBS AT 2502061647. 2502061647-2502071647
FYU	02/018	FYU	APRON ALL FICON 1IN DRY SN OVER COMPACTED SN OBS AT 2502061647. 2502061647-2502071647
GAL	02/021	GAL	NAV VOR/DME NOT MNT 2502042100-2506141500EST
GAM	01/005	GAM	AD AP ABN U/S 2501011630-2503021630
GAM	01/029	GAM	RWY 16/34 REDL U/S EXC MED INTST ON CONS 2501150411-2502160411
GAM	05/008	GAM	NAV NDB U/S 2405080837-2508072359EST
GAM	10/001	GAM	SVC PCL RWY 16 VASI U/S EXC LOW INTST ON CONS 2410010510-2509271500EST
GBH	01/002	GBH	AD AP ALL SFC WIP SN REMOVAL DLY 1200-0300 2501131200-2502130300
ENA	11/075	GGV	RWY 15/33 IRREGULAR SFC 2411041932-2506012359
GKN	01/003	GKN	RWY 15L/33R S 1000FT IRREGULAR SFC UNEVEN PAVEMENT 2501032217-2512312217
GLV	02/006	GLV	RWY 21 FICON 100 PCT COMPACTED SN OBS AT 2502061711. 2502061711-2502071711
GST	02/034	GST	SVC AUTOMATED WX BCST SYSTEM 125.9 U/S 2502051854-2504251500
GST	01/087	GST	SVC PCL RWY 11 RWY END ID LGT LOW INTST U/S 2501092256-2506011500EST
HCA	02/016	HCA	RWY 02 FICON 100 PCT 1/2IN WET SN OBS AT 2502061713. 2502061713-2502071713
HCA	01/065	HCA	SVC AUTOMATED WX BCST SYSTEM WIND UNREL 2501300440-2505311500
HCA	02/017	HCA	TWY ALL FICON 1/2IN WET SN OBS AT 2502061713. 2502061713-2502071713

```
HCA     01/067 HCA  OBST TOWER LGT (ASR 1256774) 621203.90N1594654.00W (0.8NM NNW HCA)
                    689.0FT (142.1FT AGL) U/S 2501311056-2502151056
HCA     02/018 HCA  APRON ALL FICON 1/2IN WET SN OBS AT 2502061713. 2502061713-2502071713
OTZ     01/055 HHM  NAV NDB U/S 2501060234-2510261500EST
HLA     02/023 HLA  RWY 03 FICON 100 PCT COMPACTED SN OBS AT 2502061701.
                    2502061701-2502071701
HLA     02/022 HLA  RWY 21 FICON 100 PCT COMPACTED SN OBS AT 2502061700.
                    2502061700-2502071700
HLA     02/024 HLA  TWY ALL FICON COMPACTED SN OBS AT 2502061701. 2502061701-2502071701
HLA     02/025 HLA  APRON ALL FICON COMPACTED SN OBS AT 2502061702. 2502061702-2502071702
HNH     02/008 HNH  RWY 06 FICON 4/4/4 100 PCT COMPACTED SN OBS AT 2502061549.
                    2502061549-2502071549
HNH     01/034 HNH  RWY 06 PAPI U/S 2501290800-2505251500EST
HNH     12/010 HNH  SVC AUTOMATED WX BCST SYSTEM NOT AVBL 2412221714-2507271500EST
HNH     02/009 HNH  TWY ALL FICON PATCHY ICE OBS AT 2502061549. 2502061549-2502071549
HNH     02/010 HNH  APRON ALL FICON PATCHY ICE OBS AT 2502061549. 2502061549-2502071549
HNS     01/032 HNS  AD AP FIELD ELEVATION 29.5 FT 2201262148-PERM
HNS     01/034 HNS  RWY 26 RUNWAY END ELEVATION 26.4 FT 2201262152-PERM
HNS     01/033 HNS  RWY 08 RUNWAY END ELEVATION 29.5 FT 2201262151-PERM
HNS     01/006 HNS  RWY 08 RWY END ID LGT U/S 2501211010-2503011400EST
HOM     02/037 HOM  RWY 04 FICON 5/5/5 80 PCT FROST AND 20 PCT ICE OBS AT 2502061509.
                    2502061509-2502071509
HOM     01/104 HOM  RWY 22 ALS U/S 2501170104-2503311500
HOM     10/045 HOM  RWY 04/22 CHANGE TO 6701FT X 100FT 2410251600-PERM
HOM     02/038 HOM  TWY ALL FICON ICE SANDED OBS AT 2502061510. 2502061510-2502071510
HOM     12/167 HOM  TWY B SOUTH OF RWY 04/22 AND TWY C DIRECTIONAL SIGNS
                    NOT LGTD 2412201545-2504151500
HOM     12/166 HOM  TWY A AND TWY C SIGNS NOT LGTD 2412201543-2504151500
HOM     06/032 HOM  TWY D CLSD 2406281552-PERM
HOM     02/039 HOM  APRON ALL FICON ICE SANDED OBS AT 2502061510. 2502061510-2502071510
HPB     12/007 HPB  RWY 32 VASI U/S 2412202304-2512281500EST
HPB     12/006 HPB  RWY 14 VASI U/S 2412202303-2512281500EST
HPB     12/009 HPB  NAV VOR/DME NOT MNT 2412221807-2506291500EST
HPB     12/005 HPB  NAV VOR/DME U/S 2412092319-2504301500EST
HPB     12/008 HPB  COM REMOTE COM OUTLET 122.4 U/S 2412221629-2512281500EST
HPB     01/008 HPB  SVC AUTOMATED WX BCST SYSTEM CEILING U/S 2501280245-2503291500EST
HPB     08/008 HPB  SVC AUTOMATED WX BCST SYSTEM NOT AVBL 2408271059-2512311500EST
FAI     02/632 HUS  AD AP ALL SFC WIP SN REMOVAL 2502061831-2502062359
FAI     02/638 HUS  RWY 36 FICON 100 PCT 2IN DRY SN OVER COMPACTED SN OBS AT 2502061835.
                    2502061835-2502071835
FAI     02/637 HUS  RWY 18 FICON 100 PCT 2IN DRY SN OVER COMPACTED SN OBS AT 2502061835.
                    2502061835-2502071835
FAI     02/639 HUS  TWY ALL FICON 2IN DRY SN OVER COMPACTED SN OBS AT 2502061836.
                    2502061836-2502071836
FAI     02/640 HUS  APRON ALL FICON 2IN DRY SN OVER COMPACTED SN OBS AT 2502061836.
                    2502061836-2502071836
IAN     12/051 IAN  AD AP ABN NOT STD WHITE ONLY 2412182041-2503010900
IAN     01/025 IAN  SVC AUTOMATED WX BCST SYSTEM NOT AVBL 2501132023-2503291500EST
IGG     12/002 IGG  AD AP LGT ALL U/S 2412312247-2505010200
IGG     02/001 IGG  SVC AUTOMATED WX BCST SYSTEM U/S 2502040713-2503301500EST
ENA     11/076 IGT  RWY 03/21 IRREGULAR SFC 2411041942-2506012359
IIK     01/006 IIK  SVC AUTOMATED WX BCST SYSTEM NOT AVBL 2501241853-2503011500EST
ILI     11/001 ILI  AD AP SELF SERVE 100LL FUEL NOT AVBL CTC
                    907-571-2031 OR 907-310-9877 2411011638-2503311638
ILI     12/023 ILI  NAV DME U/S 2412110623-2601031500EST
ILI     11/002 ILI  TWY B CLSD 2411011745-2506011800
IWK     01/013 IWK  RWY 36 RWY END ID LGT U/S 2501290820-2505041500EST
IWK     10/009 IWK  SVC PCL RWY 36 PAPI LOW/HIGH INTST U/S
                    2410310424-2506302359
IWK     01/012 IWK  OBST TOWER LGT (ASR 1287662) 653658.80N1680522.90W (0.4NM SSE IWK)
                    100.4FT (74.1FT AGL) U/S 2501241720-2502081720
IYS     10/007 IYS  RWY 04 RWY END ID LGT U/S 2410301754-2504302111EST
IYS     08/006 IYS  RWY 04 PAPI U/S 2408161642-2610311500EST
IYS     08/002 IYS  RWY 22 RWY END ID LGT U/S 2408081339-2502072111EST
IYS     01/005 IYS  OBST TOWER NOT LGT (ASR UNKNOWN) 613729N1493514W (3NM NE IYS) 426.00FT
                    (99.00FT AGL) U/S 2501121655-2502261636
IYS     11/013 IYS  OBST CRANE (ASN UNKNOWN) 6136N14922W (5NM E IYS)  (140FT AGL) FLAGGED
                    AND NOT LGTD 2411221902-2509302359
JNU     01/364 JNU  NAV LOC TYPE DIRECTIONAL AID RWY 08 LOC/DME U/S 2501161822-2502282359
JNU     01/297 JNU  SVC WIND SYSTEM SHEEP MT U/S 2501132305-2503311500
```

```
JNU     01/561 JNU  OBST TOWER LGT (ASR 1242713) 582255.80N1343426.30W (1.7NM NNW JNU)
                    189.0FT (163.1FT AGL) U/S 2501251212-2502091212
JNU     01/162 JNU  OBST TOWER LGT (ASR 1028325) 581804.00N1342632.00W (5.4NM ESE JNU)
                    285.8FT (277.9FT AGL) U/S 2501062326-2504202359
JNU     02/071 JNU  APRON ALL FICON PATCHY ICE SANDED BA MEDIUM TO POOR OBS AT 2502062139.
                    2502062139-2502072139
JZZ     12/019 JZZ  COM SEE AN5 10/092 KEMUK MOUNTAIN REMOTE COM OUTLET 122.55 U/S
                    2412162315-2505311500EST
KAL     02/018 KAL  RWY 21 FICON 50 PCT 2IN DRY SN OVER ICE AND 50 PCT 2IN DRY SN OVER
                    COMPACTED SN OBS AT 2502061815. 2502061815-2502071815
KAL     02/017 KAL  RWY 03 FICON 50 PCT 2IN DRY SN OVER ICE AND 50 PCT 2IN DRY SN OVER
                    COMPACTED SN OBS AT 2502061815. 2502061815-2502071815
KAL     02/019 KAL  TWY ALL FICON 2IN DRY SN OVER ICE AND 2IN DRY SN OVER COMPACTED SN OBS
                    AT 2502061815. 2502061815-2502071815
KAL     02/020 KAL  APRON ALL FICON 2IN DRY SN OVER ICE AND 2IN DRY SN OVER COMPACTED SN
                    OBS AT 2502061815. 2502061815-2502071815
ENA     11/444 KDK  OBST TEMP TOWER (ASN 2024-WTW-11914-OE) 574747.80N1522450.54W (1.41NM
                    SW KDK) 772FT (197FT AGL) NOT LGTD 2411251858-2505152359
KFP     01/005 KFP  RWY 32 RWY END ID LGT U/S 2501290827-2506291500EST
KFP     12/001 KFP  SVC PCL RWY 14 RWY END ID LGT HIGH INTST U/S 2412192346-2506291500EST
KKA     01/034 KKA  AD AP ADN U/S 2501300401-2502070401
KKA     02/018 KKA  RWY 19 FICON 50 PCT 1/8IN DRY SN OBS AT 2502061638.
                    2502061638-2502071638
KKA     01/004 KKA  SVC AUTOMATED WX BCST SYSTEM NOT AVBL 2501120129-2503021500EST
KLG     12/005 KLG  RWY 25 PAPI U/S 2412212111-2503231500EST
KLG     01/016 KLG  SVC AUTOMATED WX BCST SYSTEM U/S 2501261952-2503291500EST
KLG     02/001 KLG  OBST TOWER LGT (ASR 1248710) 613346.60N1601900.50W (1.8NM NNE KLG)
                    1167.7FT (119.8FT AGL) U/S 2502041659-2502191659
KNW     01/006 KNW  RWY 32 PAPI U/S 2501100118-2502281500EST
KNW     12/019 KNW  RWY 14 PAPI U/S 2412222128-2512281500EST
KNW     12/018 KNW  RWY 32 RWY END ID LGT U/S 2412222125-2512281500EST
KSM     02/027 KSM  RWY 06 FICON 100 PCT 1/4IN DRY SN OBS AT 2502061844.
                    2502061844-2502071844
KSM     02/026 KSM  RWY 17 FICON 100 PCT 1/4IN DRY SN OBS AT 2502061844.
                    2502061844-2502071844
KSM     01/145 KSM  RWY 35 PAPI U/S 2501300137-2502282359
KSM     01/144 KSM  RWY 17 PAPI U/S 2501300136-2502282359
KSM     01/143 KSM  RWY 35 RWY END ID LGT U/S 2501300135-2502282359
KSM     12/144 KSM  RWY 17 ALS U/S 2312270710-2512311500EST
KSM     10/007 KSM  RWY 17 DECLARED DIST: TORA 6000FT TODA 6000FT ASDA 5600FT LDA 5600FT
                    2410032341-PERM
KSM     10/006 KSM  RWY 35 THR DISPLACED 400FT. DECLARED DIST: TORA 6000FT TODA 6000FT
                    ASDA 6000FT LDA 5600FT 2410032341-PERM
KSM     01/146 KSM  NAV LOC RWY 17 LOC/DME U/S 2501300139-2502282359
KSM     02/029 KSM  TWY ALL FICON 1/4IN WET SN OBS AT 2502061845. 2502061845-2502071845
KSM     02/028 KSM  APRON ALL FICON 1/4IN WET SN OBS AT 2502061845. 2502061845-2502071845
KTN     02/006 KTN  AD AP RVR ALL U/S 2502071900-2502072000
KTN     02/001 KTN  AD AP 100LL FUEL NOT AVBL 2502022010-2502092010
KTN     02/004 KTN  AIRSPACE NAVAL ACOUSTICS EXERCISE WI AN AREA DEFINED
                    AS 6NM RADIUS OF KTN325015 (BACK ISLAND NAVAL) SFC-3000FT
                    2502061500-2502160200
KTS     02/005 KTS  SVC AUTOMATED WX BCST SYSTEM U/S 2502062200-2502070100
KVL     02/005 KVL  RWY 12/30 LGT U/S 2502031729-2502171729
KVL     01/055 KVL  COM REMOTE COM OUTLET 122.55 U/S 2501260716-2503291500EST
KWT     01/001 KWT  RWY 18 RWY END ID LGT U/S 2501151717-2504261500
KWT     12/003 KWT  RWY 36 RWY END ID LGT U/S 2412212106-2506291500EST
FAI     02/600 KYU  RWY 25 FICON 100 PCT 2IN DRY SN OVER COMPACTED SN OBS AT 2502061510.
                    2502061510-2502071510
FAI     02/598 KYU  RWY 07 FICON 100 PCT 2IN DRY SN OVER COMPACTED SN OBS AT 2502061510.
                    2502061510-2502071510
FAI     01/056 KYU  RWY 07 RWY END ID LGT U/S 2501221915-2506301500EST
FAI     02/601 KYU  TWY ALL FICON 2IN DRY SN OVER COMPACTED SN OBS AT 2502061511.
                    2502061511-2502071511
FAI     02/602 KYU  APRON ALL FICON 2IN DRY SN OVER COMPACTED SN OBS AT 2502061511.
                    2502061511-2502071511
LHD     01/241 LHD  AD SEAPLANE BASE CLSD EXC SKI 2501300716-2503312359
LHD     02/049 LHD  RWY 32 FICON 50 PCT FROST OBS AT 2502060917. 2502060917-2502070917
LHD     02/047 LHD  TWY ALL FICON PATCHY ICE AND FROST OBS AT 2502060915.
                    2502060915-2502070915
LHD     02/002 LHD  TWY V PILOT CONTROLLED GATE U/S DLY 0300-1500 2502010300-2502081500
```

```
LHD     02/048 LHD  APRON ALL FICON PATCHY ICE AND FROST OBS AT 2502060916.
                    2502060916-2502070916
PALU    01/015 LUR  RWY 27 PAPI U/S 2501290432-2502080200
PALU    01/013 LUR  RWY 09 PAPI U/S 2501290429-2502080200
PALU    01/003 LUR  RWY 09/27 REDL U/S 2401012345-PERM
PALU    01/002 LUR  RWY 09/27 RTHL U/S 2401012345-PERM
PALU    01/004 LUR  APRON MAIN RAMP LGT ALL U/S 2401012345-PERM
MCG     02/021 MCG  RWY 05 FICON 100 PCT COMPACTED SN OBS AT 2502062115.
                    2502062115-2502072115
MCG     02/020 MCG  RWY 16 FICON 3/3/3 100 PCT COMPACTED SN SANDED 80FT WID OBS AT
                    2502062113. 2502062113-2502072113
MCG     02/019 MCG  NAV ILS RWY 16 LOC/DME U/S 2502102200-2502110300
MCG     02/022 MCG  TWY ALL FICON COMPACTED SN OBS AT 2502062116. 2502062116-2502072116
MCG     02/023 MCG  APRON ALL FICON COMPACTED SN OBS AT 2502062116. 2502062116-2502072116
MDM     02/015 MDM  RWY 07 FICON 100 PCT 1/2IN WET SN OBS AT 2502061708.
                    2502061708-2502071708
MDM     02/012 MDM  RWY 07 RWY END ID LGT U/S 2502061830-2502070130
MDM     02/013 MDM  SVC AUTOMATED WX BCST SYSTEM U/S 2502061830-2502070130
MDM     02/016 MDM  TWY ALL FICON 1/2IN WET SN OBS AT 2502061708. 2502061708-2502071708
MDM     02/017 MDM  APRON ALL FICON 1/2IN WET SN OBS AT 2502061708. 2502061708-2502071708
ENA     01/660 MFN  OBST TOWER LGT (ASR 1264310) 614400.20N1500224.70W (0.8NM NNE MFN)
                    463.9FT (109.9FT AGL) U/S 2501312021-2502152021
MHM     02/023 MHM  RWY 21 FICON 100 PCT 1IN DRY SN OVER COMPACTED SN OBS AT 2502052321.
                    2502052321-2502062321
MHM     02/022 MHM  RWY 03 FICON 100 PCT 1IN DRY SN OVER COMPACTED SN OBS AT 2502052321.
                    2502052321-2502062321
MHM     12/033 MHM  NAV NDB U/S 2412091546-2601031500EST
MHM     02/020 MHM  TWY ALL FICON 1IN DRY SN OVER COMPACTED SN OBS AT 2502052319.
                    2502052319-2502062319
MHM     02/021 MHM  APRON ALL FICON 1IN DRY SN OVER COMPACTED SN OBS AT 2502052319.
                    2502052319-2502062319
OME     02/004 MOS  NAV DME U/S 2502010948-2503301500EST
MOU     01/110 MOU  AD AP LGT ALL U/S 2501301623-2503010800
MOU     02/015 MOU  RWY 02 FICON 100 PCT 1IN WET SN OBS AT 2502061523.
                    2502061523-2502071523
MOU     02/016 MOU  TWY ALL FICON 1IN WET SN OBS AT 2502061523. 2502061523-2502071523
MOU     02/017 MOU  APRON ALL FICON 1IN WET SN OBS AT 2502061523. 2502061523-2502071523
MRI     02/017 MRI  AD AP SFC COND NOT REP 2502070130-2502101700
MRI     02/020 MRI  RWY 16 FICON 10 PCT 1/8IN DRY SN, 10 PCT 1/8IN DRY SN, 30 PCT 1/4IN
                    DRY SN OBS AT 2502061651. 2502061651-2502070130
MRI     02/019 MRI  RWY 25 FICON 10 PCT 1/4IN DRY SN, 10 PCT 1/4IN DRY SN, 30 PCT 1/4IN
                    DRY SN OBS AT 2502061650. 2502061650-2502070130
MRI     02/018 MRI  RWY 23 FICON 20 PCT 1/2IN DRY SN OVER ICE OBS AT 2502061649.
                    2502061649-2502070130
MRI     01/075 MRI  RWY 07 RWY END ID LGT U/S 2501210959-2502221500EST
MRI     01/115 MRI  SVC PCL RWY 16/34 REDL HIGH INTST U/S 2501300057-2502220130
MRI     01/074 MRI  SVC PCL RWY 25 RWY END ID LGT HIGH INTST U/S 2501201628-2504261500EST
MRI     02/021 MRI  TWY ALL FICON PATCHY 1/4IN DRY SN OVER ICE OBS AT 2502061652.
                    2502061652-2502070130
MRI     02/011 MRI  OBST CRANE (ASN UNKNOWN) 6111N14948W (2NM SE MRI)  (190FT AGL) FLAGGED
                    AND LGTD 2502042259-2702052359
MYU     01/002 MYU  RWY 24 VASI U/S 2401061125-2512311500EST
MYU     01/001 MYU  RWY 06 VASI U/S 2401061113-2512311500EST
FAI     02/604 NUL  RWY 21 FICON 100 PCT COMPACTED SN OBS AT 2502061545.
                    2502061545-2502071545
FAI     02/603 NUL  RWY 03 FICON 100 PCT COMPACTED SN OBS AT 2502061545.
                    2502061545-2502071545
FAI     02/605 NUL  TWY ALL FICON COMPACTED SN OBS AT 2502061546. 2502061546-2502071546
FAI     02/606 NUL  APRON ALL FICON COMPACTED SN OBS AT 2502061546. 2502061546-2502071546
OTZ     02/167 OBU  RWY 27 FICON 100 PCT 1IN DRY SN OVER COMPACTED SN OBS AT 2502061838.
                    2502061838-2502071838
OTZ     02/166 OBU  RWY 09 FICON 100 PCT 1IN DRY SN OVER COMPACTED SN OBS AT 2502061838.
                    2502061838-2502071838
OTZ     02/168 OBU  TWY ALL FICON 1IN DRY SN OVER COMPACTED SN OBS AT 2502061839.
                    2502061839-2502071839
OTZ     02/169 OBU  APRON ALL FICON 1IN DRY SN OVER COMPACTED SN OBS AT 2502061839.
                    2502061839-2502071839
ADQ     02/025 ODK  NAV DME U/S 2502031627-2509271500EST
ADQ     02/018 ODK  NAV VOR U/S 2502030850-2503081500EST
OME     01/368 OME  AD AP RWY 03 WINDCONE LGT U/S 2501270203-2502280200
```

```
OME     02/097 OME  RWY 28 FICON 3/3/3 100 PCT 1/4IN DRY SN SANDED 60FT WID AND SWEPT 80FT
                    WID OBS AT 2502061940. 2502061940-2502071940
OME     02/084 OME  RWY 03/21 CLSD 2502061516-2502071516
OME     02/082 OME  RWY 10 PAPI U/S 2502052227-2504261500EST
OME     02/089 OME  TWY E, F, G FICON COMPACTED SN OBS AT 2502061524.
                    2502061524-2502071524
OME     02/087 OME  TWY D, H, J CLSD 2502061519-2502071519
OME     01/417 OME  TWY J IRREGULAR SFC 2501311712-2505011712
OME     02/088 OME  APRON NORTH AND SOUTH FICON 1/8IN DRY SN OVER COMPACTED SN OBS AT
                    2502061520. 2502061520-2502071520
OOK     02/002 OOK  RWY 16 PAPI U/S 2502042018-2505311500EST
OOK     01/005 OOK  SVC AUTOMATED WX BCST SYSTEM NOT AVBL 2501280917-2506291500EST
OOK     02/001 OOK  OBST TOWER LGT (ASR 1066125) 603154.00N1650622.00W (0.8NM SSW OOK)
                    77.8FT (47.9FT AGL) U/S 2502010021-2502150021
WTK     12/005 OQK  NAV NDB U/S 2012291137-3012311500EST
WTK     12/004 OQK  NAV DME U/S 2012291108-3012312359EST
WTK     01/015 OQK  COM REMOTE COM OUTLET 122.4 U/S 2501230028-2506011500EST
ORT     12/004 ORT  AIRSPACE SEE ZAN 11/409 BLASTING 2412100134-2706290600
BET     11/111 OSE  NAV NDB U/S 2211100457-PERM
OTZ     02/172 OTZ  RWY 09 FICON 4/5/5 100 PCT FROST 3FT BERMS OBS AT 2502062158.
                    2502062158-2502072158
OTZ     02/156 OTZ  RWY 36 FICON 100 PCT COMPACTED SN PLOWED 80FT WID 3FT BERMS OBS AT
                    2502061649. 2502061649-2502071649
OTZ     02/155 OTZ  RWY 18 FICON 100 PCT COMPACTED SN PLOWED 80FT WID 3FT BERMS OBS AT
                    2502061649. 2502061649-2502071649
OTZ     02/083 OTZ  RWY 27 RWY END ID LGT U/S 2502040558-2503081500EST
OTZ     09/078 OTZ  RWY 09/27 SAFETY AREA NOT STD 2409242019-2503310800
OTZ     02/048 OTZ  NAV ILS RWY 09 LOC/DME U/S 2502030114-2503301500EST
OTZ     02/047 OTZ  NAV VOR/DME NOT MNT 2502030034-2503021500EST
OTZ     02/158 OTZ  TWY G CLSD 2502061651-2502131651
OTZ     02/157 OTZ  TWY ALL EXC G FICON COMPACTED SN 3FT BERMS OBS AT 2502061650.
                    2502061650-2502071650
OTZ     08/132 OTZ  OBST TOWER LGT (ASR UNKNOWN) 669013.00N1625644.00W (1.3NM NE OTZ)
                    (150FT AGL) U/S 2408230316-2508240316
OTZ     02/165 OTZ  APRON SOUTH FICON COMPACTED SN 3FT BERMS NUMEROUS 8FT SN PILES OBS AT
                    2502061708. 2502061708-2502071708
OTZ     02/164 OTZ  APRON NORTH APN CLSD 2502061658-2502071658
OTZ     02/163 OTZ  APRON GA APN CLSD 2502061657-2502131657
OTZ     02/160 OTZ  APRON EAST FICON COMPACTED SN 3FT BERMS NUMEROUS 8FT SN PILES OBS AT
                    2502061653. 2502061653-2502071653
OTZ     02/159 OTZ  APRON WEST APN CLSD 2502061651-2502131651
PAQ     02/013 PAQ  RWY 34 FICON 10 PCT COMPACTED SN OBS AT 2502061839.
                    2502061839-2502071839
PAQ     02/012 PAQ  RWY 10 FICON 20 PCT COMPACTED SN OBS AT 2502061839.
                    2502061839-2502071839
PAQ     12/002 PAQ  RWY 10/28 PCL U/S EXC MED INTST ON CONS 2412021932-2506012359
PAQ     12/001 PAQ  RWY 16/34 PCL U/S EXC MED INTST ON CONS 2412021957-2506012359
PAQ     02/014 PAQ  AIRSPACE UNMANNED ROCKET WI AN AREA DEFINED AS 1.0 NM RADIUS OF
                    (BGQ079026) SFC-5050FT 2502082100-2502090100
PAQ     02/011 PAQ  TWY ALL FICON PATCHY COMPACTED SN OBS AT 2502061838.
                    2502061838-2502071838
PAQ     11/005 PAQ  TWY N COMMISSIONED 2400FT X 50FT ASPH LGTD 2311031712-PERM
PAQ     08/007 PAQ  TWY H CLSD 2308041656-PERM
PAQ     05/007 PAQ  TWY L BTN RWY 10/28 AND TWY J CLSD 2305080800-PERM
PAQ     05/006 PAQ  TWY B BTN TWY A AND TWY J CLSD 2305080800-PERM
PAQ     02/010 PAQ  APRON ALL FICON PATCHY COMPACTED SN OBS AT 2502061838.
                    2502061838-2502071838
PASY    01/001 PASY SVC SEE PASY M0540/24 AUTOMATED WX BCST SYSTEM WIND UNREL
                    2501061715-2502132300
PBV     01/063 PBV  NAV SRI NDB U/S 2501221631-2505311500EST
PBV     01/043 PBV  SVC AUTOMATED WX BCST SYSTEM U/S 2501151813-2502151500EST
PTH     12/008 PDN  NAV NDB U/S 2412221549-2512281500EST
PTH     12/007 PDN  NAV DME U/S 2412180548-2603221500EST
PHO     07/026 PHO  RWY 01/19 CLSD 2407312023-PERM
PHO     07/021 PHO  RWY 03/21 COMMISSIONED 4000FT X 75FT ASPH. DECLARED DIST RWY 03 TORA
                    4000FT TODA 4000FT LDA 4000FT. RWY 21 TORA 4000FT TODA 4000FT LDA
                    4000FT. 2407261643-PERM
PHO     01/044 PHO  OBST ASOS TWR LGT U/S 2501212213-2512281600
PIZ     11/007 PIZ  NAV NDB U/S 2411061603-2508071500EST
PNP     12/005 PNP  AD AP LGT ALL U/S 2412122343-2505152300
```

```
PNP     12/004 PNP  SVC AUTOMATED WX BCST SYSTEM VIS/WX UNREL 2412081430-2502231500EST
PSG     11/033 PSG  RWY 05/23 SFC MARKING FADED 2411072245-2504302000EST
PSG     01/067 PSG  TWY A SFC MARKING NOT STD 2501081810-2504302000EST
PTH     02/003 PTH  RWY 24 VASI U/S 2502040203-2504011500EST
PTH     12/006 PTH  RWY 06 RWY END ID LGT U/S 2412180532-2505311500EST
PTU     02/003 PTU  SVC AUTOMATED WX BCST SYSTEM U/S 2502062000-2502070200
SCC     12/192 PVQ  NAV NDB U/S 2412180522-2602221500EST
KTN     02/002 RAM  COM RATZ MOUNTAIN REMOTE COM OUTLET 122.15 U/S DLY 0615-1515
                    2502030615-2503091515EST
RSH     02/003 RSH  AD AP ALL SFC WIP 2502061722-2502062300
RSH     02/004 RSH  RWY 18 FICON 100 PCT 1/2IN WET SN OBS AT 2502061723.
                    2502061723-2502071723
RSH     08/006 RSH  RWY 18 RWY END ID LGT U/S 2408271106-2512311500EST
RSH     08/005 RSH  RWY 36 RWY END ID LGT U/S 2408271105-2512311500EST
RSH     08/004 RSH  RWY 36 PAPI U/S 2408271105-2512311500EST
RSH     01/033 RSH  SVC AUTOMATED WX BCST SYSTEM NOT AVBL 2501261935-2503291500EST
SCC     02/072 SCC  AD AP ALL SFC WIP SN REMOVAL 2502061348-2502070330
SCC     02/076 SCC  RWY 24 FICON 5/5/5 30 PCT 1/8IN DRY SN OBS AT 2502062150.
                    2502062150-2502072150
SCC     01/106 SCC  NAV ILS RWY 06 LOC/GP NOT MNT 2501100543-2505041500EST
SCC     12/239 SCC  NAV DME U/S 2412221842-2502231500EST
SCC     12/229 SCC  NAV ILS RWY 06 DME NOT MNT 2412212115-2503301500EST
SCC     12/320 SCC  SVC DEADHORSE FSS CLSD LOCAL AP ADVISORY SER NOT AVBL TUE THU
                    1500-1700 2501010600-2502242359
SCC     12/319 SCC  SVC DEADHORSE FSS U/S CTC FAIRBANKS FSS AT 907-474-0137 TUE THU
                    1500-1700 2501010600-2502242359
SCC     02/074 SCC  TWY ALL FICON 1/8IN DRY SN OBS AT 2502061645. 2502061645-2502071645
SCC     01/301 SCC  TWY B SIGN U/S 2501230241-2504240241EST
SCC     02/075 SCC  APRON MAIN RAMP FICON 1/8IN DRY SN OVER COMPACTED SN OBS AT
                    2502061645. 2502061645-2502071645
ENA     02/054 SD1  OBST TOWER LGT (ASR 1002145) 603124.00N1510331.00W (1.9NM N SD1)
                    465.6FT (225.7FT AGL) U/S 2502031736-2502181736
SHG     02/038 SHG  RWY 10 FICON 100 PCT 1IN DRY SN OVER COMPACTED SN OBS AT 2502061711.
                    2502061711-2502071711
SHG     02/037 SHG  RWY 28 FICON 100 PCT 1IN DRY SN OVER COMPACTED SN OBS AT 2502061711.
                    2502061711-2502071711
SHG     02/039 SHG  TWY ALL FICON 1IN DRY SN OVER COMPACTED SN 2IN DRIFTS OBS AT
                    2502061712. 2502061712-2502071712
SHG     02/040 SHG  APRON ALL FICON 1IN DRY SN OVER COMPACTED SN OBS AT 2502061712.
                    2502061712-2502071712
SHH     11/007 SHH  RWY 23 VASI U/S 2411062159-2502221500EST
SHH     10/002 SHH  NAV NDB U/S 2310162202-2504171500EST
SHX     02/017 SHX  RWY 16 FICON 100 PCT 2IN DRY SN OBS AT 2502061842.
                    2502061842-2502071842
SHX     02/018 SHX  TWY ALL FICON 2IN DRY SN OBS AT 2502061843. 2502061843-2502071843
SHX     02/014 SHX  APRON ALL FICON 2IN DRY SN OBS AT 2502061841. 2502061841-2502071841
SIT     01/006 SIT  RWY 29 RWY END SFC MARKING NOT STD 2501021731-2504010759
SIT     12/237 SIT  RWY 11 RWY END ID LGT U/S 2412180647-2505311500EST
SIT     01/434 SIT  SVC SITKA FSS CLSD DLY 0320-0645 AND 1500-1740 2501301740-2503160645
SIT     01/270 SIT  SVC LOCAL AP ADVISORY NOT AVBL DLY 0320-1740 2501220320-2503161740
SIT     01/111 SIT  SVC AUTOMATED WX BCST SYSTEM ALTIMETER SETTING UNREL
                    2501110142-2503111500EST
SIT     01/007 SIT  TWY ALL SFC MARKING NOT STD 2501021733-2504010759
SIT     12/263 SIT  OBST CRANE (ASN ASN-2023-AAL-686-NRA)
                    57-03-08.51N135-21-51.40W  (105FT AGL) FLAGGED AND LGTD DLY 1500-0100
                    2412201743-2510310100
SIT     02/071 SIT  APRON ALL FICON ICE AND COMPACTED SN OBS AT 2502061311.
                    2502061311-2502071311
KSM     01/087 SMA  NAV NDB U/S 2501211007-2511011400EST
OME     02/094 SMK  AD AP ALL SFC WIP SN REMOVAL 2502061752-2502070300
OME     02/091 SMK  RWY 02 FICON 100 PCT 2IN DRY SN OBS AT 2502061704.
                    2502061704-2502071704
SNP     02/018 SNP  RWY 18 FICON 5/5/5 100 PCT WET OBS AT 2502061639.
                    2502061639-2502071639
SNP     01/092 SNP  NAV ILS RWY 36 GP U/S 2501290613-2503081500EST
SNP     01/071 SNP  NAV ILS RWY 36 GP NOT MNT 2501211803-2504261500
SNP     01/033 SNP  NAV LOC RWY 18 BC U/S 2501121049-2503021500
SNP     01/054 SNP  SVC PCL RWY 18/36 122.3 INTMT U/S 2501171722-2502162359
SNP     02/017 SNP  TWY ALL FICON WET OBS AT 2502061639. 2502061639-2502071639
SNP     02/016 SNP  APRON ALL FICON WET OBS AT 2502061639. 2502061639-2502071639
```

```
SNP     12/067 SPY  NAV NDB U/S 2412221626-2512281500EST
SVW     12/003 SQA  NAV DME U/S 2412170010-2512311500EST
SVW     08/001 SQA  NAV VOR U/S 2408271123-2512311500EST
SIT     12/236 SQM  NAV NDB U/S 2412180543-2511301500EST
ENA     12/309 SRV  RWY RWY 18/36 COND NOT MNT 2412142229-2505012359
SVA     02/013 SVA  AD AP WIP ALL SFC SN REMOVAL 2502061703-2502071703
SVA     02/014 SVA  RWY 05 FICON 40 PCT COMPACTED SN 6IN DRIFTS OBS AT 2502061939.
                    2502061939-2502071939
FAI     01/748 SVS  RWY 23 RWY END ID LGT U/S 2501290751-2507271500EST
FAI     01/476 SVS  RWY 05/23 REDL U/S 2501070229-2507271500EST
FAI     12/891 SVS  RWY 23 PAPI U/S 2412221552-2507271500EST
FAI     01/479 SVS  TWY ALL EDGE LGT U/S 2501070232-2507271500EST
PASV    01/001 SVW  NAV CRN NDB U/S 2501081715-2512312359
PASV    01/002 SVW  OBST TOWER LGT (ASR UNKNOWN) 610546N1553410W (SQA080002) (CRN) 127FT
                    (75 AGL) U/S 2501081716-2512312359
ENA     02/127 SXP  AD AP ALL SFC WIP 2502062138-2502062335
ENA     10/042 SXP  RWY 02 FST 300FT NARROW AND UNEVEN
                    2410101702-2510111702
ENA     12/487 SXP  APRON EAST APN CLSD 2412261822-2505010800EST
SXQ     01/001 SXQ  NAV OLT NDB U/S 2501060228-2506291500
TAL     11/077 TAL  RWY 07 VASI U/S 2411220309-2508031500EST
TAL     11/080 TAL  NAV VOR/DME U/S 2411220323-2508031500EST
TAL     11/078 TAL  NAV VOR/DME NOT MNT 2411220310-2508031500EST
TAL     11/098 TAL  OBST TOWER LGT (ASR UNKNOWN) 651739.00N152.00W (2.37NM E TAL) 90.0FT
                    AGL U/S 2411261812-2512251812
TKA     02/011 TKA  RWY 01 VASI U/S 2502030533-2503301500EST
TKA     01/009 TKA  SVC AUTOMATED WX BCST SYSTEM CHANGED TO 907-621-7601
                    2501021651-PERM
PATL    08/001 TLJ  RWY 17 PAPI U/S 2308222138-PERM
ENA     02/001 TLT  OBST TOWER LGT (ASR 1247697) 610555.40N1605727.30W (1.2NM WNW TLT)
                    185.0FT (149.9FT AGL) U/S 2502010013-2502150013
TOG     12/018 TOG  NAV DME U/S 2412211512-2502231500EST
TOG     08/001 TOG  NAV NDB U/S 2408271053-2512311500EST
TOG     01/034 TOG  SVC AUTOMATED WX BCST SYSTEM WIND U/S 2501180522-2503011500EST
ORT     12/005 TSG  AIRSPACE SEE ZAN 11/409 BLASTING 2412100135-2706290600
TTW     11/001 TTW  RWY 04/22 CLSD 2411272308-2505012308
TTW     02/001 TTW  COM REMOTE COM OUTLET U/S 2502022233-2503071500EST
SVA     02/010 ULL  NAV VOR U/S 2502042223-2503291500EST
SVA     01/016 ULL  NAV VOR/DME NOT MNT 2501112139-2504051500EST
UNK     02/031 UNK  AD AP ALL SFC WIP SN REMOVAL 2502061710-2502070300
UNK     02/033 UNK  RWY 15 FICON 1/1/1 100 PCT ICE OBS AT 2502061900.
                    2502061900-2502071900
UNK     01/122 UNK  RWY 09/27 REDL U/S 2501301719-2503312359EST
UNK     12/056 UNK  RWY 33 VASI U/S 2412122021-2504261500EST
UNK     12/053 UNK  RWY 15 VASI U/S 2412110628-2504051500EST
UNK     12/060 UNK  NAV LOC RWY 15 LOC/DME NOT MNT 2412221909-2507271500EST
VAK     02/003 VAK  RWY 02 PAPI U/S 2402210637-2502221500EST
VAK     02/002 VAK  RWY 20 PAPI U/S 2402210637-2502221500EST
VAK     01/005 VAK  RWY 20 RWY END ID LGT U/S 2501290747-2507271500EST
VAK     11/002 VAK  RWY 02/20 IRREGULAR SFC 2411041932-2506012359
VAK     09/003 VAK  RWY 02 RWY END ID LGT U/S 2409270625-2503311500EST
VDZ     02/015 VDZ  RWY 06 1000FT BAR U/S 2502021741-2503291500EST
VDZ     01/305 VDZ  NAV LOC TYPE DIRECTIONAL AID DME NOT MNT 2501290907-2503291500EST
VDZ     01/035 VDZ  SVC AUTOMATED WX BCST SYSTEM NOT AVBL DLY 0700-1500
                    2501060700-2503081500EST
FAI     12/438 VEE  (U) RWY EDGE LGTS OBSC 2412162324-2502162324
FAI     02/634 WBQ  RWY 23 FICON 100 PCT 1IN DRY SN OVER COMPACTED SN OBS AT 2502061832.
                    2502061832-2502071832
FAI     02/633 WBQ  RWY 05 FICON 100 PCT 1IN DRY SN OVER COMPACTED SN OBS AT 2502061832.
                    2502061832-2502071832
FAI     02/635 WBQ  TWY ALL FICON 1IN DRY SN OVER COMPACTED SN OBS AT 2502061834.
                    2502061834-2502071834
FAI     02/636 WBQ  APRON ALL FICON 1IN DRY SN OVER COMPACTED SN OBS AT 2502061834.
                    2502061834-2502071834
WMO     02/021 WMO  RWY 15 FICON 100 PCT COMPACTED SN OBS AT 2502061732.
                    2502061732-2502071732
WMO     02/014 WMO  SVC AUTOMATED WX BCST SYSTEM NOT AVBL 2502042307-2505311500EST
WRG     01/109 WRG  RWY 28 RWY END ID LGT U/S 2501290543-2505101500EST
WRG     01/108 WRG  RWY 28 VASI U/S 2501290542-2505101500EST
WRG     02/007 WRG  AIRSPACE SEE FDC 05/0466 ZAN 91.137 LANDSLIDE MONITORING
```

2502061700-2502070300
WSN 01/002 WSN RWY 13/31 NOW 2753FT X 60FT 2501312053-2505302359
WTK 02/004 WTK SVC AUTOMATED WX BCST SYSTEM NOT AVBL 2502050731-2503301500EST
YAK 02/086 YAK RWY 11 FICON DRY 80FT WID REMAINDER COMPACTED SN OBS AT 2502061927.
2502061927-2502071927
YAK 09/339 YAK RWY 11 RAI LGT U/S 2409270651-2509281500EST
YAK 09/310 YAK RWY 20 RWY END ID LGT U/S 2410011600-2505011600
YAK 09/309 YAK RWY 20 PAPI U/S 2410011600-2505011600
YAK 09/308 YAK RWY 02 RWY END ID LGT U/S 2410011600-2505011600
YAK 09/307 YAK RWY 02 PAPI U/S 2410011600-2505011600
YAK 01/082 YAK NAV VOR U/S 2401061129-2512311500EST
YAK 12/163 YAK NAV VOR/DME NOT MNT 2412110616-2505311500EST
YAK 08/260 YAK NAV DME BEYOND 20NM UNUSABLE 2408281301-2502282111EST
YAK 02/087 YAK TWY ALL FICON 1/8IN DRY SN OVER COMPACTED SN OBS AT 2502061928.
2502061928-2502071928
YAK 02/088 YAK APRON ALL FICON 1/8IN DRY SN OVER COMPACTED SN SANDED OBS AT
2502061928. 2502061928-2502071928
ENA 12/426 Z09 AD AP ALL LGT U/S 2412202043-2506012359
ENA 11/366 Z14 AD AP ALL SFC REFLECTIVE MARKERS REMOVED 2411210045-2504012359
ENA 01/620 Z40 OBST TOWER LGT (ASR 1256358) 612554.10N1495952.60W (5.0NM W Z40)
720.8FT (399.9FT AGL) U/S 2501291736-2502131736
ENA 11/365 Z55 AD AP ALL SFC REFLECTIVE MARKERS REMOVED 2411210045-2504012359

SUAW 02/964 ZAK AIRSPACE W237H ACT SFC-FL200 2502062030-2502070430
SUAW 02/963 ZAK AIRSPACE W237H ACT SFC-FL200 2502061930-2502070001
SUAW 02/962 ZAK AIRSPACE W237J ACT SFC-FL230 2502062030-2502070430
SUAW 02/949 ZAK AIRSPACE W291E ACT SFC-FL500 2502061400-2502071400
SUAW 02/256 ZAK AIRSPACE W291E ACT SFC-FL500 2502071400-2502081400
SUAW 02/206 ZAK AIRSPACE W237H ACT FL210-FL270 2502062100-2502070500
CARF 02/227 ZAK AIRSPACE IN ACCORDANCE WITH THE NATIONAL WINTER
SEASON OPS PLAN AND IN SUPPORT OF ATMOSPHERIC RIVERS RECON 2025,
THE NOAA G-IV, CALL SIGN NOAA49, WILL CONDUCT A WX SURVEILLANCE FLT
WI AN AREA DEFINED AS A LINE FM 265800N1610300W TO 280400N1614200W
TO 291000N1622200W TO 301700N1630200W TO 312200N1634400W TO
322800N1642700W TO 333400N1651100W TO 343900N1655600W TO
354400N1664200W TO 364800N1672900W TO 375200N1681700W TO
385600N1690800W TO 395900N1695900W TO 395900N1730000W TO
384700N1725700W TO 373400N1725400W TO 362100N1725100W TO
350800N1724900W TO 335500N1724600W TO 324300N1724300W TO
312900N1724100W TO 301700N1723800W TO 290400N1723600W TO
275100N1723400W TO 263800N1723100W TO 252500N1722900W TO
250800N1711300W TO 245000N1695800W TO 243100N1684300W TO
241100N1672800W. SFC-FL450. DROPSONDE RELEASES WILL BE CONDUCTED
ALONG THE TRACK AND WI THE AREA INDICATED. BCST ON 121.5/243.0 WILL
OCCUR PRIOR TO EACH RELEASE. THIS NOTICE IS FOR INFO PURPOSES AND IS
NOT INTENDED TO EXCLUDE THE USE OF THE AIRSPACE. FOR FURTHER INFO
PLEASE CTC STAN STOKES AT TEL 904-860-7848 OR
STANLEY.STOKES@NOAA.GOV
2502062000-2502070900
CARF 02/223 ZAK AIRSPACE DCC TEQUILA GANNETT 25-1 AREA C STNR ALT
RESERVATION WI AN AREA DEFINED AS 343000N1231000W TO 343000N1240000W
TO 335000N1235000W TO 335300N1224700W TO POINT OF ORIGIN FL350-FL530
2502081630-2502082000
CARF 02/219 ZAK AIRSPACE DCC TEQUILA GANNETT 25-1 AREA A STNR ALT
RESERVATION WI AN AREA DEFINED AS 351300N1233400W TO 334600N1223800W
TO 334500N1224500W TO 331300N1222400W TO 331500N1234500W TO
343000N1241500W TO POINT OF ORIGIN FL530-FL600 2502081630-2502090330
CARF 02/215 ZAK AIRSPACE DCC TEQUILA AGAVE 25-1 AREA B STNR ALT
RESERVATION WI AN AREA DEFINED AS 400000N1382000W TO 404400N1371000W
TO 393100N1350000W TO 384800N1361000W TO POINT OF ORIGIN SFC-UNL
2502071900-2502080240
CARF 02/214 ZAK AIRSPACE DCC TEQUILA CUDA 25-1 STNR ALT RESERVATION
WI AN AREA DEFINED AS 352500N1290000W TO 352500N1273000W TO
334500N1224500W TO 332000N1222500W TO 315000N1235000W TO
314000N1243000W TO 331500N1290000W TO POINT OF ORIGIN FL430-FL510
2502071700-2502080330
CARF 02/212 ZAK AIRSPACE DCC TEQUILA GANNETT 25-1 AREA C STNR ALT
RESERVATION WI AN AREA DEFINED AS 343000N1231000W TO 343000N1240000W
TO 335000N1235000W TO 335300N1224700W TO POINT OF ORIGIN FL350-FL530
2502071630-2502072000

CARF 02/208 ZAK AIRSPACE DCC TEQUILA GANNETT 25-1 AREA A STNR ALT RESERVATION WI AN AREA DEFINED AS 351300N1233400W TO 334600N1223800W TO 334500N1224500W TO 331300N1222400W TO 331500N1234500W TO 343000N1241500W TO POINT OF ORIGIN FL530-FL600 2502071630-2502080330

CARF 02/194 ZAK AIRSPACE DCC KELLY THREE WEEK 1 ADD ON STNR ALT RESERVATION WI AN AREA DEFINED AS 80NM RADIUS OF 342500N1293000W SFC-FL230 2502071803-2502072103

CARF 02/193 ZAK AIRSPACE DCC BRAVO THREE WEEK 1 ADD ON DAY FL230 STNR ALT RESERVATION WI AN AREA DEFINED AS 404000N1271000W TO 404000N1320000W TO 373000N1320000W TO 373000N1271000W TO POINT OF ORIGIN SFC-FL230 2502071803-2502072103

CARF 02/188 ZAK AIRSPACE DCC SENTRY ALOHA STNR ALT RESERVATION WI AN AREA DEFINED AS 172600N1563000W TO 153300N1563000W TO 153300N1590100W TO 173200N1590100W TO 171300N1581500W TO 171000N1574500W TO 171000N1564800W TO POINT OF ORIGIN SFC-FL250 2502072300-2502080200

CARF 02/185 ZAK AIRSPACE DCC TEQUILA SALT RUN GRANDE 25-1 STNR ALT RESERVATION WI AN AREA DEFINED AS 344600N1244000W TO 351300N1233400W TO 334700N1223800W TO 334500N1224500W TO 331300N1222400W TO 331500N1221900W TO 324400N1220100W TO 321300N1214300W TO 315400N1213400W TO 325400N1233300W TO POINT OF ORIGIN SFC-UNL 2502071630-2502080230

CARF 02/182 ZAK AIRSPACE DCC TEQUILA AGAVE 25-1 AREA B STNR ALT RESERVATION WI AN AREA DEFINED AS 400000N1382000W TO 404400N1371000W TO 393100N1350000W TO 384800N1361000W TO POINT OF ORIGIN SFC-UNL 2502081900-2502090240

CARF 02/178 ZAK AIRSPACE DCC TEQUILA AGAVE 25-1 AREA A STNR ALT RESERVATION WI AN AREA DEFINED AS 354700N1272500W TO 360600N1263500W TO 343500N1230800W TO 334800N1223800W TO 334600N1224500W TO 334000N1224100W TO 333600N1224400W TO 333600N1231200W TO POINT OF ORIGIN.
SFC-UNL
2502081900-2502090230

CARF 02/176 ZAK AIRSPACE DCC TEQUILA CUDA 25-1 STNR ALT RESERVATION WI AN AREA DEFINED AS 352500N1290000W TO 352500N1273000W TO 334500N1224500W TO 332000N1222500W TO 315000N1235000W TO 314000N1243000W TO 331500N1290000W TO POINT OF ORIGIN FL430-FL510 2502081700-2502090330

CARF 02/174 ZAK AIRSPACE DCC TEQUILA SALT RUN GRANDE 25-1 STNR ALT RESERVATION WI AN AREA DEFINED AS 344600N1244000W TO 351300N1233400W TO 334700N1223800W TO 334500N1224500W TO 331300N1222400W TO 331500N1221900W TO 324400N1220100W TO 321300N1214300W TO 315400N1213400W TO 325400N1233300W TO POINT OF ORIGIN SFC-UNL 2502081630-2502090230

CARF 02/168 ZAK AIRSPACE DCC KELLY THREE WEEK 2 STNR ALT RESERVATION WI AN AREA DEFINED AS 80NM RADIUS OF 342500N1293000W SFC-FL270
2502082109-2502090009

CARF 02/167 ZAK AIRSPACE DCC SIDESWORD STNR ALT RESERVATION WI AN AREA DEFINED AS 360900N1241100W TO 344800N1250400W TO 344000N1250400W TO 351300N1233500W TO POINT OF ORIGIN.
SFC-FL500
2502062230-2502062330

CARF 02/163 ZAK AIRSPACE DCC BRAVO THREE WEEK 1 ADD ON DAY STNR ALT RESERVATION WI AN AREA DEFINED AS 404000N1271000W TO 404000N1320000W TO 373000N1320000W TO 373000N1271000W TO POINT OF ORIGIN SFC-FL270 2502062149-2502070049

CARF 02/162 ZAK AIRSPACE DCC KELLY THREE WEEK 1 STNR ALT RESERVATION WI AN AREA DEFINED AS 80NM RADIUS OF 342500N1293000W SFC-FL270
2502062149-2502070049

CARF 02/141 ZAK AIRSPACE DCC SENTRY ALOHA STNR ALT RESERVATION WI AN AREA DEFINED AS 172600N1563000W TO 153300N1563000W TO 153300N1590100W TO 173200N1590100W TO 171300N1581500W TO 171000N1574500W TO 171000N1564800W TO POINT OF ORIGIN SFC-FL250 2502062300-2502070200

CARF 02/138 ZAK AIRSPACE DCC TEQUILA GANNETT 25-1 AREA A STNR ALT RESERVATION WI AN AREA DEFINED AS 351300N1233400W TO 334600N1223800W TO 334500N1224500W TO 331300N1222400W TO 331500N1234500W TO 343000N1241500W TO POINT OF ORIGIN FL530-FL600 2502061630-2502070330

```
CARF    02/135 ZAK  AIRSPACE DCC TEQUILA SALT RUN GRANDE 25-1 STNR ALT
                    RESERVATION WI AN AREA DEFINED AS 344600N1244000W TO 351300N1233400W
                    TO 334700N1223800W TO 334500N1224500W TO 331300N1222400W TO
                    331500N1221900W TO 324400N1220100W TO 321300N1214300W TO
                    315400N1213400W TO 325400N1233300W TO POINT OF ORIGIN SFC-UNL
                    2502061630-2502070230
CARF    02/122 ZAK  AIRSPACE DCC TEQUILA AGAVE 25-1 STNR ALT
                    RESERVATION WI AN AREA DEFINED AS 354700N1272500W TO 360600N1263500W
                    TO 343500N1230800W TO 334800N1223800W TO 334600N1224500W TO
                    334000N1224100W TO 333600N1224400W TO 333600N1231200W TO POINT OF
                    ORIGIN SFC-UNL 2502071900-2502080230
ENA     02/110 ZAN  COM BIG DELTA REMOTE COM A/G 135.3 U/S 2502092000-2502092200
ENA     12/363 ZAN  COM WOODY ISLAND REMOTE COM A/G 132.65 U/S 2412180703-2507041500
ENA     11/282 ZAN  COM WOODY ISLAND REMOTE COM A/G 273.55 U/S 2411162132-2507310759
SUAW    02/647 ZAN  AIRSPACE LGT OUT/NIGHT VISION GOGGLE TRAINING FOX 1 MOA ACT 5000FT AGL
                    UP TO BUT NOT INCLUDING FL180 2502061830-2502070500
SUAW    02/646 ZAN  AIRSPACE LGT OUT/NIGHT VISION GOGGLE TRAINING EIELSON MOA ACT 100FT
                    AGL UP TO BUT NOT INCLUDING FL180 2502061830-2502070500
SUAW    02/645 ZAN  AIRSPACE LGT OUT/NIGHT VISION GOGGLE TRAINING FOX 2 MOA ACT 7000FT UP
                    TO BUT NOT INCLUDING FL180 2502061830-2502070500
SUAW    02/644 ZAN  AIRSPACE LGT OUT/NIGHT VISION GOGGLE TRAINING FOX 3 HIGH MOA ACT
                    5000FT AGL UP TO BUT NOT INCLUDING FL180 2502061830-2502070500
SUAW    02/643 ZAN  AIRSPACE LGT OUT/NIGHT VISION GOGGLE TRAINING PAXON HIGH MOA ACT
                    14000FT UP TO BUT NOT INCLUDING FL180 2502061830-2502070500
SUAW    02/641 ZAN  AIRSPACE LGT OUT/NIGHT VISION GOGGLE TRAINING FOX 3 LOW MOA ACT 500FT
                    AGL-4999FT AGL 2502061830-2502070500
SUAW    02/238 ZAN  AIRSPACE R2211 ACT SFC-FL310 2502070301-2502070500
SUAW    02/237 ZAN  AIRSPACE FOX 1 MOA ACT 5000FT AGL UP TO BUT NOT INCLUDING FL180
                    2502070301-2502070500
SUAW    02/236 ZAN  AIRSPACE FOX 2 MOA ACT 7000FT UP TO BUT NOT INCLUDING FL180
                    2502070301-2502070500
SUAW    02/235 ZAN  AIRSPACE FOX 3 HIGH MOA ACT 5000FT AGL UP TO BUT NOT INCLUDING FL180
                    2502070301-2502070500
SUAW    02/234 ZAN  AIRSPACE EIELSON MOA ACT 100FT AGL UP TO BUT NOT INCLUDING FL180
                    2502070301-2502070500
SUAW    02/233 ZAN  AIRSPACE PAXON HIGH MOA ACT 14000FT UP TO BUT NOT INCLUDING FL180
                    2502070301-2502070500
SUAW    02/232 ZAN  AIRSPACE YUKON 1 MOA ACT 100FT AGL UP TO BUT NOT INCLUDING FL180
                    2502070301-2502070500
SUAW    02/231 ZAN  AIRSPACE YUKON 2 MOA ACT 100FT AGL UP TO BUT NOT INCLUDING FL180
                    2502070301-2502070500
SUAW    02/200 ZAN  AIRSPACE YUKON 3A LOW MOA ACT 100FT AGL-9999FT 2502070001-2502070500
SUAW    02/199 ZAN  AIRSPACE YUKON 3 HIGH MOA ACT 10000FT UP TO BUT NOT INCLUDING FL180
                    2502070001-2502070500
SUAW    02/198 ZAN  AIRSPACE YUKON 4 MOA ACT 100FT AGL UP TO BUT NOT INCLUDING FL180
                    2502070001-2502070500
SUAW    02/138 ZAN  AIRSPACE YUKON 3A LOW MOA ACT 100FT AGL-9999FT 2502062031-2502062229
SUAW    02/111 ZAN  AIRSPACE R2202C ACT 10000FT-FL310 2502061830-2502070130
SUAW    02/110 ZAN  AIRSPACE FOX 3 LOW MOA ACT 500FT AGL-4999FT AGL 2502061830-2502070500
SUAW    02/108 ZAN  AIRSPACE R2202D ACT FL310-UNL 2502061830-2502070130
ENA     11/409 ZAN  AIRSPACE BLASTING WI AN AREA DEFINED AS 3NM RADIUS OF 631100N1425400W
                    (9NM SSE 6K8) SFC-1000FT AGL DLY 1600-0600 2411241600-2706290600
ENA     12/534 ZAN  SVC DEADHORSE FSS U/S CTC FAIRBANKS FSS AT 907-474-0137 TUE THU
                    1500-1700 2501010600-2502242359
ENA     12/533 ZAN  SVC DEADHORSE FSS CLSD LOCAL AP ADVISORY SER NOT AVBL TUE THU
                    1500-1700 2501010600-2502242359
CARF    02/187 ZAN  AIRSPACE DCC MICHELL (POKER FLAT) AREA 2 STNR ALT
                    RESERVATION WI AN AREA DEFINED AS 694100N1474500W TO 691300N1414800W
                    TO 671800N1440200W TO 675900N1490000W TO POINT OF ORIGIN SFC-UNL
                    2502070445-2502071415
CARF    02/186 ZAN  AIRSPACE DCC MICHELL (POKER FLAT) AREA 1 STNR ALT
                    RESERVATION WI AN AREA DEFINED AS 650100N1474300W TO 650700N1475200W
                    TO 651600N1474500W TO 652000N1472600W TO 651600N1471000W TO
                    650900N1470600W TO 650100N1471300W TO 645800N1472800W TO POINT OF
                    ORIGIN SFC-UNL 2502070445-2502071415
CARF    02/156 ZAN  AIRSPACE DCC MICHELL (POKER FLAT) AREA 2 STNR ALT
                    RESERVATION WI AN AREA DEFINED AS 694100N1474500W TO 691300N1414800W
                    TO 671800N1440200W TO 675900N1490000W TO POINT OF ORIGIN SFC-UNL
                    2502080445-2502081415
CARF    02/155 ZAN  AIRSPACE DCC MICHELL (POKER FLAT) AREA 1 STNR ALT
```

RESERVATION WI AN AREA DEFINED AS 650100N1474300W TO 650700N1475200W
TO 651600N1474500W TO 652000N1472600W TO 651600N1471000W TO
650900N1470600W TO 650100N1471300W TO 645800N1472800W TO POINT OF
ORIGIN SFC-UNL 2502080445-2502081415

TFR
FDC 4/9271 ZAN PART 1 OF 3 AK..AIRSPACE CLEAR, AK..TEMPORARY FLIGHT
RESTRICTIONS.
THIS NOTAM REPLACES NOTAM 4/8064 DUE TO CHANGE IN LOCAL TIME.
PURSUANT TO 49 USC 40103(B)(3), THE FEDERAL AVIATION
ADMINISTRATION (FAA) CLASSIFIES THE AIRSPACE DEFINED IN THIS NOTAM
AS ~NTL DEFENSE AIRSPACE~. PILOTS WHO DO NOT ADHERE TO THE
FOLLOWING PROC MAY BE INTERCEPTED, DETAINED AND INTERVIEWED BY LAW
ENFORCEMENT/SECURITY PERSONNEL. ANY OF THE FOLLOWING ADDITIONAL
ACTIONS MAY ALSO BE TAKEN AGAINST A PILOT WHO DOES NOT COMPLY WITH
THE RQMNTS OR ANY SPECIAL INSTRUCTIONS OR PROC ANNOUNCED IN THIS
NOTAM:

A) THE FAA MAY TAKE ADMINISTRATIVE ACTION, INCLUDING IMPOSING CIVIL
PENALTIES AND THE SUSPENSION OR REVOCATION OF AIRMEN CERTIFICATES;
OR

B) THE UNITED STATES GOVERNMENT MAY PURSUE CRIMINAL CHARGES,
INCLUDING CHARGES UNDER 49 USC SECTION 46307; OR

C) THE UNITED STATES GOVERNMENT MAY USE DEADLY FORCE AGAINST THE
AIRBORNE ACFT, IF IT IS DETERMINED THAT THE ACFT POSES AN IMMINENT
2411271751-2503091300
END PART 1 OF 3
FDC 4/9271 ZAN PART 2 OF 3 AK..AIRSPACE CLEAR, AK..TEMPORARY FLIGHT
SECURITY THREAT.

PURSUANT TO 14 CFR 99.7, SPECIAL SECURITY INSTRUCTIONS, ALL ACFT
FLT OPS ARE PROHIBITED: WI AN AREA DEFINED AS 642448N1491602W
(ENN184011.8) THEN CLOCKWISE ON A 4.8NM ARC CENTERED ON
642026N1491125W (ENN171015.3) TO 641958N1490024W (ENN153015.6) TO
641929N1490227W (ENN156016) THEN COUNTERCLOCKWISE ON A 4NM ARC
CENTERED ON 642022N1491125W (ENN170015.4) TO 642356N1491530W
(ENN182012.5) TO POINT OF ORIGIN 1000FT AGL-2600FT AGL
EFFECTIVE IMMEDIATELY UNTIL 2503091300 UTC (0400 LOCAL 03/09/25)
TUE, THU, SAT 1100-1300 (0200-0400 LOCAL).

EXC AS SPECIFIED BLW AND/OR UNLESS AUTH BY ATC:
1. THESE RESTRICTIONS EXCLUDE THAT PORTION OF
AIRSPACE WHOLLY CONTAINED IN R-2206A THRU R-2206G
WHEN ACTIVE.
2. ALL AIRCRAFT ENTERING OR EXITING THE TFR MUST
BE ON A DISCRETE CODE ASSIGNED BY AN AIR TRAFFIC
2411271751-2503091300
END PART 2 OF 3
FDC 4/9271 ZAN PART 3 OF 3 AK..AIRSPACE CLEAR, AK..TEMPORARY FLIGHT
CONTROL (ATC) FACILITY.
3. AIRCRAFT MUST BE SQUAWKING THE DISCRETE CODE AT
ALL TIMES WHILE IN THE TFR.
4. ALL AIRCRAFT ENTERING OR EXITING THE TFR MUST
REMAIN IN TWO-WAY RADIO COMMUNICATIONS WITH ATC.
5. ANCHORAGE /ZAN/ TEL 907-269-1103, IS THE FAA
COORDINATION FACILITY.

2411271751-2503091300
END PART 3 OF 3
FDC 4/8063 ZAN PART 1 OF 4 AK..AIRSPACE CLEAR, AK..TEMPORARY FLIGHT
RESTRICTIONS.
NOVEMBER 2 , 2024-MARCH 8 2025 LOCAL. PURSUANT TO 49 USC
40103(B)(3), THE FEDERAL AVIATION ADMINISTRATION (FAA) CLASSIFIES
THE AIRSPACE DEFINED IN THIS NOTAM AS ~NTL DEFENSE AIRSPACE~.
PILOTS WHO DO NOT ADHERE TO THE FOLLOWING PROC MAY BE INTERCEPTED,

DETAINED AND INTERVIEWED BY LAW ENFORCEMENT/SECURITY PERSONNEL.
ANY OF THE FOLLOWING ADDITIONAL ACTIONS MAY ALSO BE TAKEN AGAINST
A PILOT WHO DOES NOT COMPLY WITH THE RQMNTS OR ANY SPECIAL
INSTRUCTIONS OR PROC ANNOUNCED IN THIS NOTAM:
A) THE FAA MAY TAKE ADMINISTRATIVE ACTION, INCLUDING IMPOSING CIVIL
PENALTIES AND THE SUSPENSION OR REVOCATION OF AIRMEN CERTIFICATES;
OR
B) THE UNITED STATES GOVERNMENT MAY PURSUE CRIMINAL CHARGES,
INCLUDING CHARGES UNDER 49 USC SECTION 46307; OR
C) THE UNITED STATES GOVERNMENT MAY USE DEADLY FORCE AGAINST THE
AIRBORNE ACFT, IF IT IS DETERMINED THAT THE ACFT POSES AN IMMINENT
SECURITY THREAT.
PURSUANT TO 14 CFR 99.7, SPECIAL SECURITY INSTRUCTIONS, ALL ACFT
FLT OPS ARE PROHIBITED: WI AN AREA DEFINED AS 641410N1491401W
(ENN170021.7) TO 641323N1491441W (ENN171022.5) THEN CLOCKWISE ON A
2411030201-2503090300
END PART 1 OF 4

FDC 4/8063 ZAN PART 2 OF 4 AK..AIRSPACE CLEAR, AK..TEMPORARY FLIGHT
3.8 NM ARC CENTERED ON 641653N1491756W (ENN177019.5) TO
641309N1491930W (ENN176023.3) TO 641359N1491755W (ENN174022.3)
THEN COUNTERCLOCKWISE ON A 3 NM ARC CENTERED ON 641655N1491641W
(ENN175019.3) TO THE POINT OF ORIGIN 1500FT AGL-FL360
EFFECTIVE 2411030201 UTC (1701 LOCAL 11/02/24) UNTIL 2503090300 UTC
(1800 LOCAL 03/08/25).

WI AN AREA DEFINED AS 641309N1491930W (ENN176023.3) THEN CLOCKWISE
ON A 3.8NM ARC CENTERED ON 641653N1491756W (ENN177019.5) TO
642008N1492230W (ENN186017.2) THEN CLOCKWISE ON A 4.8NM ARC
CENTERED ON 642026N1491125W (ENN171015.3) TO 642448N1491602W
(ENN184011.8) TO 642356N1491530W (ENN182012.5) THEN
COUNTERCLOCKWISE ON A 4NM ARC CENTERED ON 642022N1491125W
(ENN170015.4) TO 641927N1492022W (ENN183017.4) THEN
COUNTERCLOCKWISE ON A 3NM ARC CENTERED ON 641655N1491641W
(ENN175019.3) TO 641359N1491755W (ENN174022.3) TO THE POINT OF
ORIGIN 1000FT AGL-FL360
EFFECTIVE 2411030201 UTC (1701 LOCAL 11/02/24) UNTIL 2503090300 UTC
(1800 LOCAL 03/08/25).

2411030201-2503090300
END PART 2 OF 4

FDC 4/8063 ZAN PART 3 OF 4 AK..AIRSPACE CLEAR, AK..TEMPORARY FLIGHT
WI AN AREA DEFINED AS 642448N1491602W (ENN184011.8) THEN CLOCKWISE
ON A 4.8NM ARC CENTERED ON 642026N1491125W (ENN171015.3) TO
641958N1490024W (ENN153015.6) TO 641929N1490227W (ENN156016) THEN
COUNTERCLOCKWISE ON A 4NM ARC CENTERED ON 642022N1491125W
(ENN170015.4) TO 642356N1491530W (ENN182012.5) TO THE POINT OF
ORIGIN 2600FT MSL-FL360
EFFECTIVE 2411030201 UTC (1701 LOCAL 11/02/24) UNTIL 2503090300 UTC
(1800 LOCAL 03/08/25).

WI AN AREA DEFINED AS 641725N1491125W (ENN169018.3) TO
641410N1491401W (ENN170021.7) THEN CLOCKWISE ON A 3NM ARC
CENTERED ON 641655N1491641W (ENN175019.3) TO 641927N1492022W
(ENN183017.4) THEN CLOCKWISE ON A 4NM ARC CENTERED ON
642022N1491125W (ENN170015.4) TO 641929N1490227W (ENN156016) TO
THE POINT OF ORIGIN FL320-FL360
EFFECTIVE 2411030201 UTC (1701 LOCAL 11/02/24) UNTIL 2503090300 UTC
(1800 LOCAL 03/08/25).

2411030201-2503090300
END PART 3 OF 4

FDC 4/8063 ZAN PART 4 OF 4 AK..AIRSPACE CLEAR, AK..TEMPORARY FLIGHT
EXC AS SPECIFIED BLW AND/OR UNLESS AUTH BY ATC:
1. THESE RESTRICTIONS EXCLUDE THAT PORTION OF
AIRSPACE WHOLLY CONTAINED IN R-2206A THRU R-2206G
WHEN ACTIVE.
2. ALL AIRCRAFT ENTERING OR EXITING THE TFR MUST
BE ON A DISCRETE CODE ASSIGNED BY AN AIR TRAFFIC

CONTROL (ATC) FACILITY.
3. AIRCRAFT MUST BE SQUAWKING THE DISCRETE CODE AT ALL TIMES WHILE IN THE TFR.
4. ALL AIRCRAFT ENTERING OR EXITING THE TFR MUST REMAIN IN TWO-WAY RADIO COMMUNICATIONS WITH ATC.
5. ANCHORAGE /ZAN/ TEL 907-269-1103, IS THE FAA COORDINATION FACILITY.

2411030201-2503090300
END PART 4 OF 4

FDC 2/8783 ZZZ PART 1 OF 2 SECURITY...SPECIAL SECURITY INSTRUCTIONS (SSI) FOR
IDENTIFICATION OF CIVIL AIRCRAFT (ACFT) OPERATING INTO OR OUT OF THE UNITED STATES, INTO, WITHIN (WI), OR ACROSS THE UNITED STATES CONTIGUOUS AIR DEFENSE IDENTIFICATION ZONE (ADIZ). IN ADDITION TO THE REQUIREMENTS PRESCRIBED IN 14 CFR PART 99.13, TRANSPONDER ON REQUIREMENTS, THE FOLLOWING SPECIAL SECURITY REQUIREMENTS ARE IN EFFECT, PURSUANT TO 14 CFR SECTION 99.7, SSI, AND AGREEMENT BETWEEN THE FEDERAL AVIATION ADMINISTRATION (FAA), THE DEPARTMENT OF DEFENSE (DOD), AND THE DEPARTMENT OF HOMELAND SECURITY (DHS). THIS NOTAM CANCELS FDC NOTAM 0-9801, SSI FOR TRANSPONDER OPS OF CIVIL ACFT OPERATING INTO OR OUT OF THE UNITED STATES.

A. UNLESS OTHERWISE AUTH BY THE FAA, CIVIL ACFT OPERATING INTO OR OUT OF THE UNITED STATES ACROSS THE CONTIGUOUS U.S. ADIZ, INTO THE CONTIGUOUS U.S. ADIZ, OR WI THE CONTIGUOUS U.S. ADIZ, MUST BE EQUIPPED WITH AN OPERABLE RADAR BEACON (BCN) TRANSPONDER AND THAT TRANSPONDER MUST BE TURNED ON AND SET TO REPLY ON THE DISCRETE BCN CODE ASSIGNED BY AIR TRAFFIC CONTROL (ATC) OR ISSUED BY FLIGHT SERVICE (FSS). USE OF BCN CODE 1200 IS NOT AUTHORIZED. USE OF THE UAT ANONYMITY MODE IS NOT AUTHORIZED. THE RADAR BCN TRANSPONDER MUST 9-ATOR-HQ-IFOS@FAA.GOV. 2202281915-PERM
END PART 1 OF 2

FDC 2/8783 ZZZ PART 2 OF 2 SECURITY...SPECIAL SECURITY INSTRUCTIONS (SSI) FOR
HAVE ALT REPORTING CAPABILITY.

B. FOR AIR DEFENSE PURPOSES, AIRCRAFT EQUIPPED WITH AN OPERABLE 1090ES (DO-260B) ADS-B SYSTEM OPERATING OUTBOUND ACROSS THE CONTIGUOUS U.S. ADIZ MAY ALSO BE IDENTIFIED BY THE ICAO AIRCRAFT ADDRESS (OTHERWISE KNOWN AS THE AIRCRAFT MODE S CODE). THEREFORE, OUTBOUND AIRCRAFT USE OF A PRIVACY ICAO AIRCRAFT ADDRESS IS NOT AUTHORIZED.

C. OUTBOUND VFR AIRCRAFT OPERATORS NOT FILING AN AUTOMATED FLIGHT PLAN MUST CONTACT FSS TO RECEIVE A DISCRETE BEACON CODE.

D. ALL CIVIL ACFT THAT OPERATE IN ANY ADS-B OUT RULE AIRSPACE DESIGNATED BY 14 CFR 91.225 MUST MEET THE REQUIREMENTS OF THE ADS-B OUT RULE. NOTHING IN THIS NOTAM CHANGES OR ALTERS THOSE REQUIREMENTS IN ANY WAY.

E. IF YOU HAVE QUESTIONS REGARDING THIS SSI, CONTACT THE FAA AT 9-ATOR-HQ-IFOS@FAA.GOV. 2202281915-PERM
END PART 2 OF 2

FDC 1/5060 ZZZ SECURITY...SPECIAL SECURITY INSTRUCTIONS (SSI) CONCERNING NATIONAL SECURITY AND REQUIREMENTS FOR CIVIL AND FOREIGN STATE ACFT OPS INTO, WI, OR ACROSS UNITED STATES TERRITORIAL AIRSPACE. IN ACCORDANCE WITH 14 CODE OF FEDERAL REGULATIONS (CFR) 99.7, SPECIAL SECURITY INSTRUCTIONS (SSI), AND 49 USC 40103 AND 41703, IN ADDITION TO THE REQUIREMENTS PRESCRIBED IN 14 CFR PART 99, SECURITY CONTROL OF AIR TRAFFIC, THE AERONAUTICAL INFORMATION PUBLICATION (AIP) (PART II. ENROUTE, ENR 1.12) AND AERONAUTICAL INFORMATION MANUAL (AIM) (CHAPTER 5, SECTION 6) PRESCRIBE THE SSI PROCEDURES FOR CIVIL AND FOREIGN STATE ACFT OPS INTO, WI, OR ACROSS UNITED STATES TERRITORIAL AIRSPACE.
2109291637-PERM

FDC 3/9568 FDC PART 1 OF 3 SECURITY..SPECIAL SECURITY INSTRUCTIONS FOR UNMANNED
AIRCRAFT SYSTEM (UAS) OPERATIONS IN THE VICINITY OF NAVAL BASE

KITSAP AND NAVAL SUBMARINE BASE KINGS BAY. THIS NOTAM REPLACES NOTAM FDC 1/8373.

PURSUANT TO 49 U.S.C. SECTION 40103(B)(3), THE FAA CLASSIFIES THE AIRSPACE DEFINED IN THIS NOTAM AND IN FURTHER DETAIL BY THE FAA WEBSITE IDENTIFIED BELOW AS ~NATIONAL DEFENSE AIRSPACE~. UAS OPERATORS WHO DO NOT COMPLY WITH APPLICABLE AIRSPACE RESTRICTIONS ARE WARNED THAT PURSUANT TO 10 U.S.C. SECTION 130I AND 6 U.S.C. SECTION 124N, THE DEPARTMENT OF DEFENSE (DOD), DEPARTMENT OF HOMELAND SECURITY (DHS), OR THE DEPARTMENT OF JUSTICE (DOJ) MAY TAKE SECURITY ACTION THAT RESULTS IN THE INTERFERENCE, DISRUPTION, SEIZURE, DAMAGING, OR DESTRUCTION OF UNMANNED AIRCRAFT DEEMED TO POSE A CREDIBLE SAFETY OR SECURITY THREAT TO PROTECTED PERSONNEL, FACILITIES, OR ASSETS. THE DEPARTMENT OF DEFENSE (DOD) AND UNITED STATES COAST GUARD (USCG) MAY TAKE SECURITY ACTION THAT RESULTS IN THE INTERFERENCE, DISRUPTION, SEIZURE, DAMAGING, OR DESTRUCTION OF UNMANNED AIRCRAFT CONSIDERED TO POSE A SAFETY OR SECURITY THREAT TO PROTECTED DOD OR USCG ASSETS.
2310291430-2510291430
END PART 1 OF 3

FDC 3/9568 FDC PART 2 OF 3 SECURITY..SPECIAL SECURITY INSTRUCTIONS FOR UNMANNED

PURSUANT TO 14 C.F.R. SECTION 99.7, SPECIAL SECURITY INSTRUCTIONS (SSI), ALL UNMANNED AIRCRAFT ARE PROHIBITED FROM FLYING WITHIN A STAND-OFF DISTANCE OF 3000FT LATERALLY FROM AND 1000FT ABOVE A UNITED STATES NAVY (USN) OR USCG OPERATED VESSEL WHEN OPERATING WITHIN THE DEFINED AIRSPACE. THE AIRSPACE IN WHICH UAS OPERATIONS MUST COMPLY WITH THIS SSI IS DEFINED AS THE AIRSPACE, SFC-2000FT MSL, GENERALLY OVERLYING: 1) THE PORTION THE HOOD CANAL AND STRAIT OF JUAN DE FUCA EXTENDING FROM NAVAL BASE KITSAP NEAR BREMERTON, WA, TO THE PACIFIC; AND 2) THE PORTION OF THE CUMBERLAND SOUND EXTENDING FROM NAVAL SUBMARINE BASE KINGS BAY NEAR ST. MARYS, GA, TO THE ATLANTIC. THE AIRSPACE IN WHICH THIS SSI APPLIES IS VISUALLY DEPICTED AND GEOSPATIALLY DEFINED ON THE FOLLOWING FAA WEBSITE: HTTPS://UDDS-FAA.OPENDATA.ARCGIS.COM.

UAS OPERATORS NEEDING TO OPERATE IN THE DEFINED AIRSPACE IN CLOSE PROXIMITY TO USN OR USCG VESSELS FOR OVERRIDING REASONS OF PUBLIC INTEREST OR NECESSITY (SUCH AS IN DIRECT SUPPORT OF AN ACTIVE NATIONAL DEFENSE, HOMELAND SECURITY, LAW ENFORCEMENT, FIREFIGHTING,
2310291430-2510291430
END PART 2 OF 3

FDC 3/9568 FDC PART 3 OF 3 SECURITY..SPECIAL SECURITY INSTRUCTIONS FOR UNMANNED
SEARCH AND RESCUE, OR DISASTER RESPONSE MISSION) MUST COORDINATE AND OBTAIN ADVANCE AUTHORIZATION FROM THE APPROPRIATE DOD OR USCG POINT OF CONTACT IDENTIFIED IN THE FOLLOWING FAA WEBSITE: HTTPS://UDDS-FAA.OPENDATA.ARCGIS.COM. OPERATORS UNABLE TO SUCCESSFULLY COORDINATE WITH THESE DOD OR USCG POINTS OF CONTACT MAY CONTACT THE FAA SYSTEM OPERATIONS SUPPORT CENTER (SOSC) AT (202) 267-8276 FOR FURTHER ASSISTANCE.

IF YOU HAVE GENERAL QUESTIONS REGARDING UAS OPERATIONS, PLEASE REFER TO THE FOLLOWING FAA WEBSITE: WWW.FAA.GOV/UAS/CONTACT; OR CONTACT THE FAA VIA EMAIL AT UASHELP@FAA.GOV OR PHONE AT (844) FLY-MY-UA.

IF YOU HAVE QUESTIONS REGARDING THESE UAS SSI, PLEASE REF5ER TO THE FOLLOWING FAA WEBSITE:HTTPS://UDDS-FAA.OPENDATA.ARCGIS.COM; OR CONTACT THE FAAS SOSC AT (202)267-8276.
2310291430-2510291430
END PART 3 OF 3

FDC 3/6405 FDC PART 1 OF 3 SECURITY..SPECIAL SECURITY INSTRUCTIONS FOR UNMANNED
AIRCRAFT SYSTEM (UAS) OPERATIONS WITHIN AND IN THE VICINITY OF AIRSPACE OVERLYING THE TERRITORIAL AND NAVIGABLE WATERS OF THE UNITED STATES OF AMERICA (USA).

PURSUANT TO 49 USC SECTION 40103(B)(3), THE FAA CLASSIFIES THE AIRSPACE DEFINED IN THIS NOTAM AND IN FURTHER DETAIL BY THE FAA

WEBSITE IDENTIFIED BELOW AS ~NATIONAL DEFENSE AIRSPACE~. OPERATORS
WHO DO NOT COMPLY WITH THE FOLLOWING PROCEDURES MAY FACE THE
FOLLOWING ENFORCEMENT ACTIONS: THE UNITED STATES GOVERNMENT MAY
PURSUE CRIMINAL CHARGES, INCLUDING CHARGES UNDER 49 USC SECTION
46307; AND THE FAA MAY TAKE ADMINISTRATIVE ACTION, INCLUDING
IMPOSING CIVIL PENALTIES AND REVOKING FAA CERTIFICATES OR
AUTHORIZATIONS TO OPERATE UNDER TITLE 49 USC SECTIONS 44709 AND
46301. IN ADDITION, PURSUANT TO 10 USC SECTION 130I, THE DEPARTMENT
OF DEFENSE (DOD) MAY TAKE SECURITY ACTION THAT RESULTS IN THE
INTERFERENCE, DISRUPTION, SEIZURE, DAMAGING, OR DESTRUCTION OF
UNMANNED AIRCRAFT CONSIDERED TO POSE A SAFETY OR SECURITY THREAT TO
PROTECTED DOD ASSETS.

2305201400-2505201400
END PART 1 OF 3

FDC 3/6405 FDC PART 2 OF 3 SECURITY..SPECIAL SECURITY INSTRUCTIONS
FOR UNMANNED
PURSUANT TO 14 CFR SECTION 99.7, SPECIAL SECURITY INSTRUCTIONS
(SSI), ALL UNMANNED AIRCRAFT ARE PROHIBITED FROM FLYING WITHIN A
STAND-OFF DISTANCE OF 3000FT LATERALLY AND 1000FT ABOVE ANY U.S.
NAVY (USN) VESSEL OPERATING, TRANSITING, OR AT PORT WITHIN THE
TERRITORIAL WATERS AND/OR NAVIGABLE WATERS OF THE USA.
THE AIRSPACE IN WHICH UAS OPERATIONS MUST COMPLY WITH THIS SSI IS
DEFINED AS THE AIRSPACE, SFC-2000FT MSL, ABOVE THE TERRITORIAL AND
NAVIGABLE WATERS OF THE USA, INCLUDING PORTS, ANCHORAGES AND
ADJACENT LAND.
THE TERRITORIAL WATERS OVER WHICH THIS SSI APPLIES ARE VISUALLY
DEPICTED AND GEOSPATIALLY DEFINED ON THE FOLLOWING FAA WEBSITE:
HTTPS://UDDS-FAA.OPENDATA.ARCGIS.COM.

NAVIGABLE WATERS OF THE USA ARE DEFINED BY 33 CFR PART 329.
ADDITIONAL SECURITY-RELATED UAS RESTRICTIONS ARE DEPICTED ON
HTTPS://UDDS-FAA.OPENDATA.ARCGIS.COM. UAS OPERATORS NEEDING TO
OPERATE IN THE DEFINED AIRSPACE IN CLOSE PROXIMITY TO USN VESSELS
OPERATING IN TERRITORIAL AND NAVIGABLE WATERS OF THE USA FOR
OVERRIDING REASONS OF PUBLIC INTEREST OR NECESSITY (SUCH AS IN
2305201400-2505201400
END PART 2 OF 3

FDC 3/6405 FDC PART 3 OF 3 SECURITY..SPECIAL SECURITY INSTRUCTIONS
FOR UNMANNED
DIRECT SUPPORT OF AN ACTIVE NATIONAL DEFENSE, HOMELAND SECURITY, LAW
ENFORCEMENT, FIREFIGHTING, SEARCH AND RESCUE, OR DISASTER RESPONSE
MISSION; OR COMMERCIAL ACTIVITY) MUST COORDINATE AND OBTAIN ADVANCE
AUTHORIZATION FROM THE APPROPRIATE DOD/USN POINT OF CONTACT
IDENTIFIED IN THE FOLLOWING FAA WEBSITE:
HTTPS://UDDS-FAA.OPENDATA.ARCGIS.COM.
OPERATORS UNABLE TO SUCCESSFULLY COORDINATE WITH THESE DOD OR USN
POINTS OF CONTACT MAY CONTACT THE FAA SYSTEM OPERATIONS SUPPORT
CENTER (SOSC) AT (202) 267-8276 FOR FURTHER ASSISTANCE.

IF YOU HAVE GENERAL QUESTIONS REGARDING UAS OPERATIONS, PLEASE REFER
TO WWW.FAA.GOV/UAS/CONTACT; OR CONTACT THE FAA VIA EMAIL AT
UASHELP@FAA.GOV OR PHONE AT (844) FLY-MY-UA. IF YOU HAVE QUESTIONS
REGARDING THIS UAS-SPECIFIC SSI, PLEASE REFER TO THE FOLLOWING FAA
WEBSITE: HTTPS://UDDS-FAA.OPENDATA.ARCGIS.COM; OR CONTACT THE FAA
SOSC AT (202) 267-8276.
2305201400-2505201400
END PART 3 OF 3

FDC 3/4452 FDC PART 1 OF 3 SECURITY SPECIAL SECURITY INSTRUCTIONS
FOR UNMANNED
AIRCRAFT SYSTEM (UAS) OPERATIONS IN THE VICINITY OF CAPE CANAVERAL
AND THE KENNEDY SPACE CENTER.
PURSUANT TO 49 U.S.C. SECTION 40103(B)(3), THE FAA CLASSIFIES THE
AIRSPACE DEFINED IN THIS NOTAM AND IN FURTHER DETAIL BY THE FAA
WEBSITE IDENTIFIED BELOW AS ~NATIONAL DEFENSE AIRSPACE~. UAS
OPERATORS WHO DO NOT COMPLY WITH APPLICABLE AIRSPACE RESTRICTIONS
ARE WARNED THAT PURSUANT TO 10 U.S.C. SECTION 130I AND 6 U.S.C.
SECTION 124N, THE DEPARTMENT OF DEFENSE (DOD), DEPARTMENT OF
HOMELAND SECURITY (DHS), OR THE DEPARTMENT OF JUSTICE (DOJ) MAY TAKE
SECURITY ACTION THAT RESULTS IN THE INTERFERENCE, DISRUPTION,

SEIZURE, DAMAGING, OR DESTRUCTION OF UNMANNED AIRCRAFT DEEMED TO
POSE A CREDIBLE SAFETY OR SECURITY THREAT TO PROTECTED PERSONNEL,
FACILITIES, OR ASSETS. THE DEPARTMENT OF DEFENSE (DOD) MAY TAKE
SECURITY ACTION THAT RESULTS IN THE INTERFERENCE, DISRUPTION,
SEIZURE, DAMAGING, OR DESTRUCTION OF UNMANNED AIRCRAFT CONSIDERED TO
POSE A SAFETY OR SECURITY THREAT TO PROTECTED NATIONAL SECURITY
ASSETS.
PURSUANT TO 14 C.F.R. SECTION 99.7, SPECIAL SECURITY (SSI), ALL
UNMANNED AIRCRAFT ARE PROHIBITED FROM FLYING WITHIN RESTRICTED AREA
2303080040-2503010500
END PART 1 OF 3

FDC 3/4452 FDC PART 2 OF 3 SECURITY SPECIAL SECURITY INSTRUCTIONS
FOR UNMANNED
R-2932. THE AIRSPACE IN WHICH UAS OPERATIONS MUST COMPLY WITH THIS
SSI IS DEFINED AS THE AIRSPACE, SFC-5000FT MSL, GENERALLY OVERLYING:
CAPE CANAVERAL AND THE KENNEDY SPACE CENTER TO EXTEND INTO THE
ATLANTIC. THE AIRSPACE IN WHICH THIS SSI APPLIES IS VISUALLY
DEPICTED AND GEOSPATIALLY DEFINED ON THE FOLLOWING FAA WEBSITE:
HTTPS://UDDS-FAA.OPENDATA.ARCGIS.COM.
UAS OPERATORS NEEDING TO OPERATE IN THE DEFINED AIRSPACE FOR
OVERRIDING REASONS OF PUBLIC INTEREST OR NECESSITY (SUCH AS IN
DIRECT SUPPORT OF AN ACTIVE NATIONAL DEFENSE, HOMELAND SECURITY, LAW
ENFORCEMENT, FIREFIGHTING, SEARCH AND RESCUE, OR DISASTER RESPONSE
MISSION) MUST COORDINATE AND OBTAIN ADVANCE AUTHORIZATION FROM THE
APPROPRIATE DOD POINT OF CONTACT IDENTIFIED IN THE FOLLOWING FAA
WEBSITE: UNMANNED HTTPS://UDDS-FAA.OPENDATA.ARCGIS.COM. OPERATORS
UNABLE TO SUCCESSFULLY COORDINATE WITH THESE DOD POINTS OF CONTACT
MAY CONTACT THE FAA SYSTEM OPERATIONS SUPPORT CENTER (SOSC) AT (202)
267-8276 FOR FURTHER ASSISTANCE.
IF YOU HAVE GENERAL QUESTIONS REGARDING UAS OPERATIONS, PLEASE REFER
TO THE FOLLOWING FAA WEBSITE: WWW.FAA.GOV/UAS/CONTACT; OR CONTACT
THE FAA VIA EMAIL AT UASHELP@FAA.GOV OR PHONE AT (844) FLY-MY-UA.
2303080040-2503010500
END PART 2 OF 3

FDC 3/4452 FDC PART 3 OF 3 SECURITY SPECIAL SECURITY INSTRUCTIONS
FOR UNMANNED
IF YOU HAVE QUESTIONS REGARDING THIS UAS SSI, PLEASE REFER TO THE
FOLLOWING FAA WEBSITE:HTTPS://UDDS-FAA.OPENDATA.ARCGIS.COM; OR
CONTACT THE FAAS SOSC AT (202)267-8276.
2303080040-2503010500
END PART 3 OF 3

FDC 3/2496 FDC PART 1 OF 4 SECURITY..SPECIAL SECURITY INSTRUCTIONS
FOR UNMANNED
AIRCRAFT SYSTEM (UAS) OPERATIONS FOR MULTIPLE LOCATIONS NATIONWIDE.
THIS NOTAM REPLACES NOTAM FDC 1/0488 TO PROVIDE UPDATED
INSTRUCTIONS.
PURSUANT TO 49 U.S.C. SECTION 40103(B)(3), THE FAA CLASSIFIES THE
AIRSPACE DEFINED IN THIS NOTAM AND IN FURTHER DETAIL AT THE FAA
WEBSITE IDENTIFIED BELOW AS ~NATIONAL DEFENSE AIRSPACE~. OPERATORS
WHO DO NOT COMPLY WITH THE FOLLOWING PROCEDURES MAY FACE THE
FOLLOWING ENFORCEMENT ACTIONS: THE UNITED STATES GOVERNMENT MAY
PURSUE CRIMINAL CHARGES, INCLUDING CHARGES UNDER 49 U.S.C. SECTION
46307; AND THE FAA MAY TAKE ADMINISTRATIVE ACTION, INCLUDING
IMPOSING CIVIL PENALTIES AND REVOKING FAA CERTIFICATES OR
AUTHORIZATIONS TO OPERATE UNDER TITLE 49 U.S.C. SECTIONS 44709 AND
46301.
IN ADDITION, PURSUANT TO 10 U.S.C. SECTION 130I, 50 U.S.C. SECTION
2661, AND 6 U.S.C. SECTION 124N, THE DEPARTMENT OF DEFENSE (DOD),
DEPARTMENT OF ENERGY (DOE), DEPARTMENT OF HOMELAND SECURITY (DHS),
OR DEPARTMENT OF JUSTICE (DOJ), RESPECTIVELY , MAY TAKE SECURITY
ACTION AT OR IN THE VICINITY OF SPECIFIC LOCATIONS PRE-COORDINATED
WITH THE FAA WITHIN A SUBSET OF THE DEFINED AIRSPACE, OR IN
2309021159-2509011159
END PART 1 OF 4

FDC 3/2496 FDC PART 2 OF 4 SECURITY..SPECIAL SECURITY INSTRUCTIONS
FOR UNMANNED
RESTRICTED OR PROHIBITED AIRSPACE ADJACENT TO SUCH LOCATIONS, THAT
RESULTS IN THE INTERFERENCE, DISRUPTION, SEIZURE, DAMAGING, OR
DESTRUCTION OF UNMANNED AIRCRAFT CONSIDERED TO POSE A SAFETY OR
SECURITY THREAT TO FACILITIES OR ASSETS.

PURSUANT TO 14 C.F.R. SECTION 99.7, SPECIAL SECURITY INSTRUCTIONS
(SSI), ALL UAS FLIGHT OPERATIONS ARE PROHIBITED: WITHIN THE DEFINED
AIRSPACE OVER SELECT NATIONAL SECURITY SENSITIVE LOCATIONS EXCEPT AS
PROVIDED FOR BELOW.
REFER TO THE FOLLOWING FAA WEBSITE:
HTTPS://UDDS-FAA.OPENDATA.ARCGIS.COM FOR:
A LIST OF THESE SELECTED LOCATIONS AND FACILITIES, AND VISUAL
DEPICTIONS, ALTITUDES, AND GEOSPATIAL DEFINITIONS OF THE OVERLYING
AIRSPACE IN WHICH UAS OPERATIONS ARE PROHIBITED;
A LIST OF A SPECIFIC SUBSET OF LOCATIONS AND FACILITIES, AND VISUAL
DEPICTIONS, ALTITUDES, AND GEOSPATIAL DEFINITIONS OF THE OVERLYING
AIRSPACE IN WHICH NON-COMPLIANT UAS OPERATIONS MAY BE SUBJECT TO THE
SECURITY ACTION CITED ABOVE;
DESIGNATED FACILITY CONTACTS, WHICH MAY BE CONTACTED BY UAS
OPERATORS NEEDING TO OPERATE IN THE DEFINED AIRSPACE FOR OVERRIDING
2309021159-2509011159
END PART 2 OF 4

FDC 3/2496 FDC PART 3 OF 4 SECURITY..SPECIAL SECURITY INSTRUCTIONS
FOR UNMANNED
REASONS OF PUBLIC INTEREST OR NECESSITY (SUCH AS IN DIRECT SUPPORT
OF AN ACTIVE NATIONAL DEFENSE, HOMELAND SECURITY, LAW ENFORCEMENT,
FIREFIGHTING, SEARCH AND RESCUE, OR DISASTER RESPONSE MISSION; OR
COMMERCIAL ACTIVITY);
AND OTHER IMPORTANT INFORMATION, INCLUDING THE TIMES IN WHICH THE
SSI ARE IN EFFECT.
THE SSI APPLIED TO THE DEFINED AIRSPACE ARE CONTINUOUS UNLESS
OTHERWISE INDICATED BY THE FAA~S UDDS WEBSITE. SOME SSI ARE ONLY IN
EFFECT DURING RECURRING INTERMITTENT PERIODS SPECIFIED BY THE FAA IN
THE UDDS WEBSITE. OPERATORS ARE URGED TO CHECK THIS FAA WEBSITE
FREQUENTLY BEFORE AND DURING UAS FLIGHTS, ESPECIALLY WHEN OPERATING
IN THE VICINITY OF OR WITHIN THE DEFINED AIRSPACE TO WHICH RECURRING
INTERMITTENT SSI ARE APPLIED.
SOME OF THE DEFINED SSI AIRSPACE MAY BE NEAR OR ADJACENT TO SPECIAL
USE AIRSPACE (SUA), INCLUDING PROHIBITED AREAS AND RESTRICTED AREAS
ESTABLISHED PURSUANT TO 14 C.F.R. PART 73. OPERATORS MUST MAINTAIN
FAMILIARITY AND COMPLY WITH SUA REQUIREMENTS.
UAS OPERATIONS ARE AUTHORIZED WITHIN THE DEFINED SSI AIRSPACE IF IN
COMPLIANCE WITH THE REQUIREMENTS LISTED BELOW AND THE UAS FLIGHT
2309021159-2509011159
END PART 3 OF 4

FDC 3/2496 FDC PART 4 OF 4 SECURITY..SPECIAL SECURITY INSTRUCTIONS
FOR UNMANNED
OPERATION COMPLIES WITH ALL OTHER APPLICABLE FEDERAL AVIATION
REGULATIONS:
THE UAS FLIGHT OPERATION HAS BEEN PRE-APPROVED BY THE DESIGNATED
FACILITY CONTACT BASED ON CRITERIA ESTABLISHED BY THE SPONSORING
FEDERAL AGENCY IN COORDINATION WITH THE FAA; OR
IF THE UAS FLIGHT OPERATION IS CONDUCTED IN DIRECT SUPPORT OF AN
ACTIVE NATIONAL DEFENSE, HOMELAND SECURITY, LAW ENFORCEMENT,
FIREFIGHTING, SEARCH AND RESCUE, OR DISASTER RESPONSE MISSION, AND
PRIOR NOTIFICATION HAS BEEN PROVIDED TO THE DESIGNATED FACILITY
CONTACT; OR
IF THE UAS FLIGHT OPERATION IS CONDUCTED IN DIRECT SUPPORT OF A
SIGNIFICANT AND URGENT GOVERNMENTAL INTEREST AND IS APPROVED BY THE
FAA~S SYSTEM OPERATIONS SUPPORT CENTER (SOSC) IN ADVANCE OF ENTERING
THE DEFINED SSI AIRSPACE.
OPERATORS UNABLE TO SUCCESSFULLY COORDINATE WITH THE DESIGNATED
FACILITY CONTACTS MAY CONTACT THE FAA SYSTEM OPERATIONS SUPPORT
CENTER (SOSC) AT (202) 267-8276 FOR FURTHER ASSISTANCE.
2309021159-2509011159
END PART 4 OF 4

FDC 3/0104 FDC PART 1 OF 3 SECURITY NOTICE...NATIONAL SECURITY
ADVISORY FOR
UNMANNED AIRCRAFT SYSTEM (UAS) OPERATIONS IN PROXIMITY TO SELECT
LOCATIONS AND MOBILE ASSETS NATIONWIDE. THIS NOTAM REPLACES NOTAM
FDC 1/8374.

IN THE INTEREST OF NATIONAL SECURITY, UAS OPERATORS ARE STRONGLY
ADVISED TO AVOID FLYING IN CLOSE PROXIMITY (GENERALLY, IN AIRSPACE
WITHIN 3000FT LATERALLY AND 1000FT ABOVE UNLESS INDICATED BY THE FAA

BY NOTAM OR OTHER MEANS) TO: DEPARTMENT OF DEFENSE (DOD) AND
DEPARTMENT OF ENERGY (DOE) FACILITIES AND MOBILE ASSETS, INCLUDING
VESSELS AND GROUND VEHICLE CONVOYS AND THEIR ASSOCIATED ESCORTS,
SUCH AS UNITED STATES COAST GUARD (USCG) OPERATED VESSELS.

PURSUANT TO 49 U.S.C. SECTION 40103(B)(3), THE FAA CLASSIFIES THE
AIRSPACE DEFINED IN THIS NOTAM AND IN FURTHER DETAIL BY THE FAA
WEBSITE IDENTIFIED BELOW AS ~NATIONAL DEFENSE AIRSPACE~. UAS
OPERATORS WHO DO NOT COMPLY WITH APPLICABLE AIRSPACE RESTRICTIONS
ARE WARNED THAT PURSUANT TO 10 U.S.C. SECTION 130I AND 6 U.S.C.
SECTION 124N, THE DEPARTMENT OF DEFENSE (DOD), DEPARTMENT OF
HOMELAND SECURITY (DHS), OR THE DEPARTMENT OF JUSTICE (DOJ) MAY TAKE
2310291430-2510291430
END PART 1 OF 3

FDC 3/0104 FDC PART 2 OF 3 SECURITY NOTICE...NATIONAL SECURITY
ADVISORY FOR
SECURITY ACTION THAT RESULTS IN THE INTERFERENCE, DISRUPTION,
SEIZURE, DAMAGING, OR DESTRUCTION OF UNMANNED AIRCRAFT DEEMED TO
POSE A CREDIBLE SAFETY OR SECURITY THREAT TO PROTECTED PERSONNEL,
FACILITIES, OR ASSETS.

THE FAA RECOMMENDS THAT UAS OPERATORS NEEDING TO OPERATE IN THE
INDICATED AIRSPACE FOR OVERRIDING REASONS OF PUBLIC INTEREST OR
NECESSITY (SUCH AS IN DIRECT SUPPORT OF AN ACTIVE NATIONAL DEFENSE,
HOMELAND SECURITY, LAW ENFORCEMENT, FIREFIGHTING, SEARCH AND RESCUE,
OR DISASTER RESPONSE MISSION) COORDINATE IN ADVANCE WITH THE
APPROPRIATE DOD, DOE, OR USCG ENTITY, OR BY CONTACTING THE FAA. DOD,
DOE, AND USCG POINTS OF CONTACT FOR SPECIFIC COVERED FACILITIES AND
MOBILE ASSETS MAY BE AVAILABLE ON THE FOLLOWING FAA WEBSITE:
HTTPS://UDDS-FAA.OPENDATA.ARCGIS.COM. OPERATORS UNABLE TO
SUCCESSFULLY COORDINATE WITH DOD, DOE, OR USCG POINTS OF CONTACT MAY
CONTACT THE FAA SYSTEM OPERATIONS SUPPORT CENTER (SOSC) AT (202)
267-8276 FOR FURTHER ASSISTANCE.

THE FAA APPLIES, TO THE MAXIMUM EXTENT PRACTICABLE, SPECIAL SECURITY
2310291430-2510291430
END PART 2 OF 3

FDC 3/0104 FDC PART 3 OF 3 SECURITY NOTICE...NATIONAL SECURITY
ADVISORY FOR
INSTRUCTIONS (SSI) PURSUANT TO 14 C.F.R. SECTION 99.7 OR OTHER
AIRSPACE MEASURES THAT RESTRICT UAS OPERATIONS IN PROXIMITY TO
FACILITIES AND MOBILE ASSETS COVERED BY 10 U.S.C. SECTION 130I AND
50 U.S.C. SECTION 2661. HOWEVER, IMPLEMENTING ADVANCE SSI OR OTHER
AIRSPACE MEASURES MAY NOT BE FEASIBLE FOR ALL COVERED ASSETS AND
MOBILE ASSET OPERATIONS. UAS OPERATORS SHOULD THEREFORE EXERCISE
CAUTION WHEN FLYING IN PROXIMITY OF ALL DOD AND DOE FACILITIES AND
MOBILE ASSETS, AND USCG MOBILE ASSETS.

IF YOU HAVE GENERAL QUESTIONS REGARDING UAS OPERATIONS, PLEASE REFER
TO WWW.FAA.GOV/UAS/CONTACT; OR CONTACT THE FAA VIA EMAIL AT
UASHELP@FAA.GOV OR PHONE AT (844) FLY-MY-UA.

IF YOU HAVE QUESTIONS REGARDING UAS-SPECIFIC SSI, PLEASE REFER TO
THE FOLLOWING FAA WEBSITE:HTTPS://UDDS-FAA.OPENDATA.ARCGIS.COM; OR
CONTACT THE FAAS SOSC AT (202)267-8276.
2310291430-2510291430
END PART 3 OF 3

FDC 0/0367 FDC PART 1 OF 4 SECURITY SPECIAL SECURITY INSTRUCTIONS
(SSI) FOR SELECT SPORTING EVENTS. THIS NOTAM REPLACES
FDC NOTAM 7/4319 TO CLARIFY ATC AUTHORIZATION OF TRANSITING FLIGHTS.
THIS NOTAM IMPLEMENTS SECTION 352 OF PUBLIC LAW 108-7 AS AMENDED BY
SECTION 521 OF PUBLIC LAW 108-199. PURSUANT TO 49 USC 40103(B)(3),
THE FEDERAL AVIATION ADMINISTRATION (FAA) CLASSIFIES THE AIRSPACE
DEFINED IN THIS NOTAM AS ~NATIONAL DEFENSE AIRSPACE~. PILOTS WHO DO
NOT ADHERE TO THE FOLLOWING PROCEDURES MAY BE INTERCEPTED, DETAINED
AND INTERVIEWED BY LAW ENFORCEMENT/SECURITY PERSONNEL. ANY OF THE
FOLLOWING ADDITIONAL ACTIONS MAY ALSO BE TAKEN AGAINST A PILOT WHO
DOES NOT COMPLY WITH THE REQUIREMENTS OR ANY SPECIAL INSTRUCTIONS OR
PROCEDURES ANNOUNCED IN THIS NOTAM: A) THE FAA MAY TAKE
ADMINISTRATIVE ACTION, INCLUDING IMPOSING CIVIL PENALTIES AND THE

SUSPENSION OR REVOCATION OF AIRMEN CERTIFICATES; OR B) THE UNITED STATES GOVERNMENT MAY PURSUE CRIMINAL CHARGES, INCLUDING CHARGES UNDER TITLE 49 OF THE UNITED STATES CODE, SECTION 46307; OR C) THE UNITED STATES GOVERNMENT MAY USE DEADLY FORCE AGAINST THE AIRBORNE AIRCRAFT, IF IT IS DETERMINED THAT THE AIRCRAFT POSES AN IMMINENT SECURITY THREAT.
SECTION I. STADIUM OR SPORTS EVENTS: PURSUANT TO TITLE 14 CFR SECTION 99.7, SPECIAL SECURITY INSTRUCTIONS, ALL MANNED AND UNMANNED
2001150001-PERM
END PART 1 OF 4

FDC 0/0367 FDC PART 2 OF 4 SECURITY SPECIAL SECURITY INSTRUCTIONS
AIRCRAFT OPERATIONS ARE PROHIBITED EXCEPT AS SPECIFIED BELOW WITHIN AN AREA DEFINED AS: 3 NMR OF A QUALIFYING STADIUM OR OTHER SPORTING VENUE HOSTING A QUALIFYING EVENT UP TO AND INCLUDING 3000FT AGL. QUALIFYING LOCATIONS AND EVENTS ARE DEFINED AS ANY STADIUM OR OTHER SPORTING VENUE HAVING A SEATING CAPACITY OF 30,000 OR MORE WHERE: A. A REGULAR OR POST SEASON MAJOR LEAGUE BASEBALL, NATIONAL FOOTBALL LEAGUE, OR NCAA DIVISION ONE FOOTBALL GAME IS OCCURRING; OR B. A NASCAR CUP, INDY CAR, OR CHAMP SERIES RACE IS OCCURRING, EXCLUDING QUALIFYING AND PRE-RACE EVENTS. THIS FLIGHT PROHIBITION IS IN EFFECT ONE HOUR BEFORE THE SCHEDULED START UNTIL ONE HOUR AFTER THE END OF A QUALIFYING EVENT.
SECTION II. OPERATING REQUIREMENTS (BASIC): THIS FLIGHT PROHIBITION APPLIES TO ALL MANNED AND UNMANNED AIRCRAFT OPERATIONS (INCLUDING TRAINING, PARACHUTE JUMPING, AND MODEL AIRCRAFT FLIGHTS) UNLESS THE AIRCRAFT OPERATOR MEETS AT LEAST ONE OF THE FOLLOWING REQUIREMENTS: A. THE AIRCRAFT OPERATION HAS BEEN AUTHORIZED BY ATC FOR OPERATIONAL OR SAFETY PURPOSES, INCLUDING AUTHORIZATION OF FLIGHTS SPECIFICALLY ARRIVING AT OR DEPARTING FROM AN AIRPORT DESIGNATED BY ATC USING STANDARD ATC PROCEDURES AND ROUTES; B. THE AIRCRAFT OPERATION IS BEING CONDUCTED FOR OPERATIONAL, SAFETY, OR SECURITY PURPOSES
2001150001-PERM
END PART 2 OF 4

FDC 0/0367 FDC PART 3 OF 4 SECURITY SPECIAL SECURITY INSTRUCTIONS
SUPPORTING THE QUALIFYING EVENT, AND IS AUTHORIZED BY AN AIRSPACE SECURITY WAIVER APPROVED BY THE FAA; C. THE AIRCRAFT OPERATION IS ENABLING BROADCAST COVERAGE FOR THE BROADCAST RIGHTS HOLDER FOR THE QUALIFYING EVENT, AND IS AUTHORIZED BY AN AIRSPACE SECURITY WAIVER APPROVED BY THE FAA; D. THE AIRCRAFT OPERATION HAS BEEN AUTHORIZED BY ATC FOR NATIONAL SECURITY, HOMELAND SECURITY, LAW ENFORCEMENT, OR AIR AMBULANCE PURPOSES;
SECTION III. RESOURCES: A. PILOTS OPERATING IN THE DEFINED AIRSPACE ARE REMINDED THAT AN FAA AIRSPACE SECURITY WAIVER DOES NOT RELIEVE OPERATORS FROM OBTAINING ALL OTHER NECESSARY AUTHORIZATIONS, INCLUDING THOSE SPECIFIC TO FLIGHTS OVER EVENTS HELD IN STADIUMS AND OTHER SPORTING VENUES, AND COMPLYING WITH ALL APPLICABLE FEDERAL AVIATION REGULATIONS. B. PILOTS MUST CONTINUOUSLY SQUAWK AN ATC-ASSIGNED BEACON CODE AND MAINTAIN 2-WAY RADIO CONTACT WITH ATC WHILE OPERATING IN THE DEFINED AIRSPACE. C. UAS OPERATORS WHO DO NOT COMPLY WITH APPLICABLE AIRSPACE RESTRICTIONS ARE WARNED THAT PURSUANT TO 10 U.S.C. SECTION 130I AND 6 U.S.C. SECTION 124N, THE DEPARTMENT OF DEFENSE (DOD), THE DEPARTMENT OF HOMELAND SECURITY (DHS) OR THE DEPARTMENT OF JUSTICE (DOJ) MAY TAKE SECURITY ACTION THAT RESULTS IN THE INTERFERENCE, DISRUPTION, SEIZURE, DAMAGING, OR
2001150001-PERM
END PART 3 OF 4

FDC 0/0367 FDC PART 4 OF 4 SECURITY SPECIAL SECURITY INSTRUCTIONS
DESTRUCTION OF UNMANNED AIRCRAFT DEEMED TO POSE A CREDIBLE SAFETY OR SECURITY THREAT TO PROTECTED PERSONNEL, FACILITIES, OR ASSETS. D. ALL PREVIOUSLY ISSUED WAIVERS TO FDC NOTAM 7/4319 REMAIN VALID UNTIL THE SPECIFIED END DATE BUT NOT TO EXCEED 90 DAYS FOLLOWING THE EFFECTIVE DATE OF THIS NOTAM. INFORMATION ABOUT AIRSPACE SECURITY WAIVER APPLICATIONS AND TSA SECURITY AUTHORIZATIONS CAN BE FOUND AT HTTP://WWW.TSA.GOV/STAKEHOLDERS/AIRSPACE-WAIVERS-0 OR BY CALLING TSA AT 571-227-2071. E. SUBMIT REQUESTS FOR FAA AIRSPACE WAIVERS AT HTTPS://WAIVERS.FAA.GOV. F. FAA RECOMMENDS THAT ALL AIRCRAFT OPERATORS CHECK NOTAMS FREQUENTLY FOR POSSIBLE CHANGES TO THIS TFR PRIOR TO OPERATIONS WITHIN THIS REGION AT HTTP://NOTAMS.AIM.FAA.GOV AND SELECT NOTAM SEARCH. G.THE SYSTEM OPERATIONS SUPPORT CENTER (SOSC) IS THE POINT OF CONTACT AND COORDINATION FACILITY FOR ANY

QUESTIONS REGARDING THIS NOTAM AND ARE AVAILABLE DAILY FROM
0700-2300 EASTERN, PHONE 202-267-8276.
2001150001-PERM
END PART 4 OF 4

FDC 5/9237 ZAN AK..AIRSPACE 200NM SE DEADHORSE, AK. TEMPORARY
FLIGHT RESTRICTIONS WI AN AREA DEFINED AS 694100N1474500W (34NM SE
SCC)
TO 691300N1414800W (150NM E SCC) TO 671800N1440200W (199NM SE SCC)
TO 675900N1490000W (134NM S SCC) TO POINT OF ORIGIN (34NM SE SCC).
ROCKET LAUNCH ACT. SFC-UNL. PURSUANT TO 14 CFR SECTION 91.143
TEMPORARY FLIGHT RESTRICTIONS ARE IN EFFECT.
ANCHORAGE/ZAN/ARTCC TEL 907-269-1103 IS THE FAA CDN FACILITY.
DLY 0445-1415.
2502040445-2502101415.
FDC 5/9236 ZAN AK..AIRSPACE 40NM NE FAIRBANKS, AK. TEMPORARY
FLIGHT RESTRICTIONS WI AN AREA DEFINED AS 650100N1474300W (15NM NE
FAI) TO 650700N1475200W (19NM N FAI) TO 651600N1474500W (29NM N
FAI) TO 652000N1472600W (36NM N FAI) TO 651600N1471000W (35NM NE
FAI) TO 650900N1470600W (31NM NE FAI) TO 650100N1471300W (24NM NE
FAI) TO 645800N1472800W (17NM NE FAI) TO POINT OF ORIGIN (15NM NE
FAI). ROCKET LAUNCH ACT. SFC-UNL. PURSUANT TO 14 CFR SECTION 91.143
TEMPORARY FLIGHT RESTRICTIONS ARE IN EFFECT. ANCHORAGE /ZAN /ARTCC
TEL 907-269-1103 IS THE FAA CDN FACILITY. DLY 0445-1415.
2502040445-2502101415.
FDC 5/0466 ZAN AK..AIRSPACE WRANGELL, AK..TEMPORARY FLIGHT
RESTRICTIONS WI AN AREA DEFINED AS 3NM RADIUS OF 562020N1322020W
(LVD087026.0) SFC-400FT AGL LANDSLIDE MONITORING IN THE WRANGELL
AREA BY UAS. PURSUANT TO 14 CFR SECTION 91.137(A)(1) TEMPORARY
FLIGHT RESTRICTIONS ARE IN EFFECT. ONLY RELIEF ACFT OPS UNDER
DIRECTION OF ALASKA DOT ARE AUTHORIZED IN THE AIRSPACE. ALASKA DOT
TEL 907-209-0656 OR FREQ 122.9 IS IN CHARGE OF ON SCENE EMERGENCY
RESPONSE ACTIVITY. ANCHORAGE /ZAN/ ARTCC TEL 907-269-1103 IS THE FAA
CDN FACILITY.
2502061700-2502070300

ZERO CANADIAN TFR REPORTS RETRIEVED

FDC
FDC 5/6995 ADK IAP ADAK, ADAK ISLAND, AK.
ILS Y OR LOC Y RWY 23, ORIG...
ILS Z OR LOC Z RWY 23, ORIG...
NDB/DME RWY 23, ORIG-C...
ALTERNATE MINIMUMS NA EXCEPT FOR ACFT EQUIPPED WITH SUITABLE RNAV
SYSTEM WITH GPS,
ADK NDB UNMONITORED. 2501271445-2503311444EST
FDC 3/8260 ADK IAP ADAK, ADAK ISLAND, AK.
RNAV (GPS) RWY 23, ORIG-C...
RWY 23 HELICOPTER VISIBILITY REDUCTION BELOW RVR 5000 NOT
AUTHORIZED.
CHANGE ALTERNATE MINIMUMS TO READ: CATEGORIES A, B, C, D 1300-3.
2303151632-2503151632EST
FDC 3/8259 ADK IAP ADAK, ADAK ISLAND, AK.
NDB/DME RWY 23, ORIG-C...
S-23 VIS CAT A 1 1/4.
RWY 23 HELICOPTER VISIBILITY REDUCTION BELOW RVR 5000 NOT
AUTHORIZED.
CHANGE ALTERNATE MINIMUMS TO READ: CATEGORIES A, B 1600-2, CATEGORY
C 1600-3, CATEGORY D 2600-3.
2303151632-2503151632EST
FDC 3/7241 ADK IAP ADAK, ADAK ISLAND, AK.
TACAN RWY 23, ORIG...
S-23* CAT A/B MDA 800/HAT 783 RVR 5500.
2309072213-2509082213EST
FDC 5/9264 ADQ IAP KODIAK, KODIAK, AK.
ILS Y OR LOC Y RWY 26, AMDT 4...
MISSED APPROACH: CLIMBING LEFT TURN TO 3900 ON HEADING 079 THEN
LEFT TURN DIRECT RWO NDB AND HOLD (HOLD NE, RT, 237 INBOUND). (ADF

```
                REQUIRED EXCEPT FOR AIRCRAFT EQUIPPED WITH SUITABLE RNAV SYSTEM
                WITH GPS),
                ODK VOR OUT OF SERVICE. 2502030855-2503030855EST
FDC  5/9263 ADQ SPECIAL KODIAK, KODIAK, AK.
                ILS Z OR LOC Z RWY 26, AMDT 4 ...
                MISSED APPROACH: IMMEDIATE CLIMBING LEFT TURN TO 3000 ON HEADING
                059 AND ON I-ADQ LOCALIZER EAST COURSE TO CHINI/I-ADQ 15.7 DME AND
                HOLD. CAUTION: DO NOT EXCEED A GROUND TRACK RADIUS OF 1NM (HOLD E,
                RT, 258 INBOUND). ODK VOR OUT OF SERVICE. 2502030855-2503030855EST
FDC  5/9262 ADQ ODP KODIAK, KODIAK, AK.
                KODIAK SEVEN DEPARTURE ...
                DEPARTURE PROCEDURE ADF REQUIRED EXCEPT FOR AIRCRAFT EQUIPPED WITH
                SUITABLE RNAV SYSTEM WITH GPS,
                ODK VOR OUT OF SERVICE. 2502030855-2503030855EST
FDC  5/9094 ADQ IAP KODIAK, KODIAK, AK.
                VOR RWY 26, AMDT 3A...
                PROCEDURE NA EXCEPT FOR ACFT EQUIPPED WITH SUITABLE RNAV SYSTEM
                WITH GPS,
                ODK DME OUT OF SERVICE. 2502010156-2502280156EST
FDC  4/7046 AFE ODP KAKE, KAKE, AK.
                KAKE ONE DEPARTURE (RNAV) ...
                CHANGE PBN REQUIREMENTS NOTE TO READ: RNAV 1 - GPS.
                ALL OTHER DATA REMAINS AS PUBLISHED. 2410311451-2610311451EST
FDC  5/5358 AKN IAP KING SALMON, KING SALMON, AK.
                VOR Y OR TACAN Y RWY 12, AMDT 14...
                VOR Y OR TACAN Y RWY 30, AMDT 12A...
                TACAN PORTION NA,
                AKN TACAN AZIMUTH OUT OF SERVICE. 2501211918-2507091917EST
FDC  5/4243 ANC SPECIAL TED STEVENS ANCHORAGE INTL, ANCHORAGE, AK.
                PANC RNAV (RNP) M RWY 25R, ORIG
                CROSS GAYLL AT/ABOVE 12000FT AND AT/BELOW 15000FT

                2501161857-2502200901
FDC  5/4242 ANC SPECIAL TED STEVENS ANCHORAGE INTL, ANCHORAGE, AK.
                PANC RNAV (RNP) M RWY 25L, ORIG
                CROSS GAYLL AT/ABOVE 12000 AND AT/BELOW 15000

                2501161856-2502200901
FDC  3/9520 ANC SID TED STEVENS ANCHORAGE INTL,
                ANCHORAGE, AK.
                TURNAGAIN EIGHT DEPARTURE...
                DEPARTURE PROCEDURE DME REQUIRED EXCEPT FOR ACFT EQUIPPED WITH
                SUITABLE RNAV SYSTEM WITH GPS.
                ENA VOR 348-015 BEYOND 20NM UNUSABLE ALL ALTITUDES.
                2308071534-2508071534EST
FDC  3/3244 ANC IAP TED STEVENS ANCHORAGE INTL,
                ANCHORAGE, AK.
                ILS OR LOC RWY 7L, AMDT 5...
                S-LOC 7L VISIBILITY CATS C/D/E RVR 3500.
                2310290712-2510051440EST
FDC  3/7082 ANI IAP ANIAK, ANIAK, AK.
                RNAV (GPS) RWY 29, AMDT 3A...
                LPV DA 349/HAT 252 ALL CATS.
                2308171918-2508171918EST
FDC  3/6961 ANI IAP ANIAK, ANIAK, AK.
                ILS OR LOC RWY 11, AMDT 1...
                DISREGARD PROFILE NOTE: ILS UNUSABLE FROM I-ANI 1.7 DME INBOUND.
                2306271336-2506261800EST
FDC  4/3136 AQH IAP QUINHAGAK, QUINHAGAK, AK.
                RNAV (GPS) RWY 12, AMDT 1A...
                DISREGARD NOTE: PROCEDURE NA AT NIGHT.
                2407161910-2607161910EST
FDC  4/0181 AQT IAP NUIQSUT, NUIQSUT, AK.
                RNAV (GPS) RWY 23, AMDT 1B...
                WHEN LOCAL ALTIMETER SETTING NOT RECEIVED, USE SCC/PASC ALTIMETER
                SETTING AND INCREASE LPV DA TO 418 FEET; INCREASE LNAV/VNAV DA TO
                492 FEET AND ALL VISIBILITIES 3/8 SM. INCREASE ALL MDAS 140 FEET
                AND LNAV AND CIRCLING VISIBILITY CAT C 1/4 SM.
                2404121500-2604121500EST
FDC  3/9142 ATK IAP ATQASUK EDWARD BURNELL SR MEML,
```

ATQASUK, AK.
RNAV (GPS) RWY 7, AMDT 2...
CHANGE MISSED APPROACH TO READ: CLIMB TO 5000 DIRECT ENSUW AND
HOLD, CONTINUE CLIMB-IN-HOLD TO 5000.
2308221545-2508221545EST
FDC 3/9140 ATK IAP ATQASUK EDWARD BURNELL SR MEML,
ATQASUK, AK.
RNAV (GPS) RWY 25, AMDT 2...
CHANGE MISSED APPROACH TO READ: CLIMB TO 5000 DIRECT DUVFU AND
HOLD, CONTINUE CLIMB-IN-HOLD TO 5000.
2308221545-2508221545EST
FDC 3/6912 ATK IAP ATQASUK EDWARD BURNELL SR MEML,
ATQASUK, AK.
RNAV (GPS) RWY 25, AMDT 2...
RNAV (GPS) RWY 7, AMDT 2...
STRAIGHT-IN MINIMUMS NA.
2308021522-2508021522EST
FDC 5/0833 BET IAP BETHEL, BETHEL, AK.
ILS Z OR LOC Z RWY 19R, AMDT 7G...
PROCEDURE NA EXCEPT FOR ACFT EQUIPPED WITH SUITABLE RNAV SYSTEM
WITH GPS.
OSE NDB OUT OF SERVICE,
BET VORTAC OUT OF SERVICE. 2502061700-2502131627EST
FDC 4/9396 BTI IAP BARTER ISLAND, BARTER ISLAND, AK.
RNAV (GPS) RWY 7, ORIG...
CIRCLING CAT A/B/C MDA 580/HAA 523.
2411052001-2611052001EST
FDC 4/9394 BTI IAP BARTER ISLAND, BARTER ISLAND, AK.
RNAV (GPS) RWY 25, ORIG...
LNAV MDA 400/HAT 349 ALL CATS. CIRCLING CAT A/B/C MDA 580/HAA 523.
2411051955-2611051955EST
FDC 5/6346 BTT ODP BETTLES, BETTLES, AK.
TAKEOFF MINIMUMS AND (OBSTACLE) DEPARTURE PROCEDURES AMDT 3...
DEPARTURE PROCEDURE NA EXCEPT FOR ACFT EQUIPPED WITH SUITABLE RNAV
SYSTEM WITH GPS,
BTT VOR/DME OUT OF SERVICE. 2501241242-2502241242EST
FDC 4/0024 CDV SID MERLE K (MUDHOLE) SMITH,
CORDOVA, AK.
CASEL SEVEN DEPARTURE...
FROM HUMPY TO WEVIN NA. DISREGARD J133. 2410162110-2610162109EST
FDC 4/9300 CLP PART 1 OF 2 ODP CLARKS POINT, CLARKS POINT, AK.
TAKEOFF MINIMUMS AND (OBSTACLE) DEPARTURE PROCEDURES ORIG...
TAKEOFF OBSTACLE NOTES: RWY 18: VEGETATION, TERRAIN BEGINNING 50 FT
FROM DER, 283 FT LEFT OF CENTERLINE, UP TO 103 FT MSL. VEGETATION
2221 FT FROM DER, 478 FT RIGHT OF CENTERLINE, 143 FT MSL.
VEGETATION 2224 FT FROM DER, 469 FT LEFT OF CENTERLINE, 180 FT MSL.
TREE 2390 FT FROM DER, 458 FT LEFT OF CENTERLINE, 190 FT MSL.
VEGETATION BEGINNING 2526 FT FROM DER, 219 FT LEFT OF CENTERLINE,
UP TO 196 FT MSL. TERRAIN 2546 FT FROM DER, 489 FT RIGHT OF
CENTERLINE, 148 FT MSL. VEGETATION 2743 FT FROM DER, 530 FT RIGHT
OF CENTERLINE, 157 FT MSL. VEGETATION BEGINNING 2745 FT FROM DER,
325 FT LEFT OF CENTERLINE, UP TO 201 FT MSL.
NOTE: RWY 36: VEGETATION 18 FT FROM DER, 168 FT LEFT OF CENTERLINE,
65 FT MSL.
TREES BEGINNING 460 FT FROM DER, 393 FT LEFT OF CENTERLINE, UP TO
83 FT MSL.
TREES BEGINNING 480 FT FROM DER, 412 FT LEFT OF CENTERLINE, UP TO
89 FT MSL.
TERRAIN 772 FT FROM DER, 172 FT RIGHT OF CENTERLINE, 88 FT MSL.
TREE 833 FT FROM DER, 406 FT RIGHT OF CENTERLINE, 103 FT MSL.
TREES BEGINNING 860 FT FROM DER, 408 FT RIGHT OF CENTERLINE, UP TO
ALL OTHER DATA REMAINS AS PUBLISHED. 2404101817-2604101817EST
END PART 1 OF 2
FDC 4/9300 CLP PART 2 OF 2 ODP CLARKS POINT, CLARKS POINT, AK.
104 FT MSL.
ALL OTHER DATA REMAINS AS PUBLISHED. 2404101817-2604101817EST
END PART 2 OF 2
FDC 5/4544 DEE IAP DEERING, DEERING, AK.
RNAV (GPS) RWY 30, AMDT 1...
NOTE: WHEN LOCAL ALTIMETER SETTING NOT RECEIVED, USE BVK/PABL

ALTIMETER SETTING AND INCREASE ALL MDAS 100 FEET AND LNAV
VISIBILITY CAT B/C 1/2 SM, AND CIRCLING VISIBILITY CAT B/C 1/2 SM.
DEE AWOS OUT OF SERVICE.
2501171731-2503221731EST
FDC 5/4543 DEE IAP DEERING, DEERING, AK.
RNAV (GPS) RWY 3, AMDT 1...
NOTE: WHEN LOCAL ALTIMETER SETTING NOT RECEIVED, USE BVK/PABL
ALTIMETER SETTING AND INCREASE LPV DA TO 368 FEET; INCREASE
LNAV/VNAV DA TO 368 FEET; INCREASE ALL MDAS 100 FEET AND LNAV
VISIBILITY CAT C 1/4 SM, AND CIRCLING VISIBILITY CAT B/C 1/2 SM.
DEE AWOS OUT OF SERVICE.
2501171731-2503221731EST
FDC 5/4542 DEE IAP DEERING, DEERING, AK.
RNAV (GPS) RWY 21, AMDT 1...
NOTE: WHEN LOCAL ALTIMETER SETTING NOT RECEIVED, USE BVK/PABL
ALTIMETER SETTING AND INCREASE LPV DA TO 368 FEET; INCREASE
LNAV/VNAV DA TO 425 FEET AND ALL VISIBILITIES 1/8 SM. INCREASE ALL
MDAS 100 FEET AND LNAV VISIBILITY CAT C 1/4 SM, AND CIRCLING
VISIBILITY CAT B/C 1/2 SM. DEE AWOS OUT OF SERVICE.
2501171731-2503221731EST
FDC 5/4541 DEE IAP DEERING, DEERING, AK.
RNAV (GPS) RWY 12, AMDT 1...
NOTE: WHEN LOCAL ALTIMETER SETTING NOT RECEIVED, USE BVK/PABL
ALTIMETER SETTING AND INCREASE ALL MDAS 100 FEET AND LNAV
VISIBILITY CAT C 3/8 SM, AND CIRCLING VISIBILITY CAT B/C 1/2 SM.
DEE AWOS OUT OF SERVICE.
2501171731-2503221731EST
FDC 4/5678 DEE IAP DEERING, DEERING, AK.
RNAV (GPS) RWY 21, AMDT 1...
LNAV/VNAV DA 379/HAT 354 ALL CATS.
2412121428-2612121428EST
FDC 4/4396 DLG IAP DILLINGHAM, DILLINGHAM, AK.
LOC RWY 19, AMDT 8...
HOLD-IN-LIEU OF PROCEDURE TURN AT INDRA (IF/IAF) MAXIMUM ALTITUDE
5000.
THIS IS LOC RWY 19, AMDT 8A. 2410031611-PERM
FDC 4/1387 DLG IAP DILLINGHAM, DILLINGHAM, AK.
RNAV (RNP) Y RWY 19, ORIG...
TERMINAL ROUTE YONKU (IAF) TO NATOE NA.
2411082041-2610152041EST
FDC 4/3866 ENN IAP NENANA MUNI, NENANA, AK.
RNAV (GPS) RWY 4L, AMDT 1B...
LNAV CATS C/D MDA 1000/HAT 632, VIS CAT C/D 1 3/4.
2402121548-2602121548EST
FDC 5/7423 FAI IAP FAIRBANKS INTL, FAIRBANKS, AK.
ILS OR LOC RWY 2L, AMDT 11...
ILS RWY 2L (SA CAT I), AMDT 11...
ILS RWY 2L (CAT II AND III), AMDT 11...
MISSED APPROACH: CLIMB TO 1100 THEN CLIMBING RIGHT TURN TO 4000
DIRECT CUN NDB AND HOLD, CONTINUE CLIMB-IN-HOLD TO 4000 (ADF
REQUIRED),
FAI VOR OUT OF SERVICE. 2501281141-2502251141EST
FDC 5/7422 FAI IAP FAIRBANKS INTL, FAIRBANKS, AK.
ILS Z OR LOC Z RWY 20R, AMDT 25C...
ILS Z RWY 20R (SA CAT I AND II), AMDT 25C...
MISSED APPROACH: CLIMB TO 1100 THEN CLIMBING LEFT TURN TO 4000
DIRECT CUN NDB AND HOLD, CONTINUE CLIMB-IN-HOLD TO 4000 (ADF
REQUIRED),
FAI VOR OUT OF SERVICE. 2501281141-2502251141EST
FDC 5/7421 FAI SID FAIRBANKS INTL, FAIRBANKS, AK.
GALENA EIGHT DEPARTURE...
MCKINLEY FOUR DEPARTURE...
DEPARTURE PROCEDURE NA EXCEPT FOR ACFT EQUIPPED WITH SUITABLE RNAV
SYSTEM WITH GPS,
FAI VOR OUT OF SERVICE. 2501281141-2502251141EST
FDC 4/7303 FAI IAP FAIRBANKS INTL, FAIRBANKS, AK.
ILS OR LOC RWY 2L, AMDT 11...
ILS Z OR LOC Z RWY 20R, AMDT 25C...
RNAV (GPS) Y RWY 20R, AMDT 1E...
RNAV (GPS) Y RWY 2L, AMDT 1C...

RNAV (GPS) RWY 20L, AMDT 2...
RNAV (GPS) RWY 2R, AMDT 1B...
CIRCLING TO GRAVEL RWY 2 NA AT NIGHT. TEMPORARY RIG 453 MSL 244FT S
OF GRAVEL RWY 2 (2022-AAL-254-NRA).
2411211330-2507031330EST
FDC 4/6762 FAI IAP FAIRBANKS INTL, FAIRBANKS, AK.
RNAV (GPS) RWY 20L, AMDT 2 ...
LNAV/VNAV DA 755/HAT 321 ALL CATS, VIS ALL CATS 1. TEMPORARY CRANES
545 MSL BEGINNING 5542FT NE OF RWY 20L (2023-AAL-186/190/193-NRA).
2410311147-2506121147EST
FDC 4/0934 FAI STAR FAIRBANKS, AK.
LIBER FIVE ARRIVAL... CROSS GLOWS BETWEEN 5000 AND 10000
2411072045-2503311700
FDC 4/0926 FAI IAP FAIRBANKS INTL, FAIRBANKS, AK.
ILS OR LOC RWY 2L, AMDT 11...
RNAV (RNP) Z RWY 2L, AMDT 2...
ILS RWY 2L (SA CAT I), AMDT 11...
ILS RWY 2L (CAT II-III), AMDT 11...
CROSS GLOWS AT OR ABOVE 5000.
2411072003-2611062000EST
FDC 5/5516 FYU IAP FORT YUKON, FORT YUKON, AK.
VOR/DME OR TACAN RWY 22, AMDT 3A...
TACAN PORTION NA,
FYU TACAN OUT OF SERVICE. 2501220811-2502190811EST
FDC 5/9864 GAL IAP EDWARD G PITKA SR, GALENA, AK.
VOR RWY 26, ORIG...
ALTERNATE MINIMUMS NA EXCEPT FOR ACFT EQUIPPED WITH SUITABLE RNAV
SYSTEM WITH GPS,
GAL VOR/DME UNMONITORED. 2502042103-2503042103EST
FDC 5/5250 GAM IAP GAMBELL, GAMBELL, AK.
VOR-A, ORIG...
NOTE: WHEN LOCAL ALTIMETER SETTING NOT RECEIVED, USE SVA ALTIMETER
SETTING AND INCREASE ALL MDAS 100 FEET AND VISIBILITY CAT C/D 1/4
SM. GAM AWOS OUT OF SERVICE.
2501211545-2503081545EST
FDC 5/5249 GAM IAP GAMBELL, GAMBELL, AK.
RNAV (GPS) RWY 34, AMDT 1...
NOTE: WHEN LOCAL ALTIMETER SETTING NOT RECEIVED, USE SVA ALTIMETER
SETTING AND INCREASE LPV DA TO 311 FEET; INCREASE LNAV/VNAV DA TO
541 FEET AND ALL VISIBILITIES 1/4 SM. INCREASE ALL MDAS 100 FEET
AND LNAV VISIBILITY CAT C/D 1/4 SM, AND CIRCLING VISIBILITY CAT C/D
1/4 SM. GAM AWOS OUT OF SERVICE.
2501211545-2503081545EST
FDC 5/5248 GAM IAP GAMBELL, GAMBELL, AK.
RNAV (GPS) RWY 16, AMDT 1...
NOTE: WHEN LOCAL ALTIMETER SETTING NOT RECEIVED, USE SVA ALTIMETER
SETTING AND INCREASE LPV DA TO 312 FEET; INCREASE LNAV/VNAV DA TO
605 FEET AND ALL VISIBILITIES 1/4 SM. INCREASE ALL MDAS 100 FEET
AND LNAV VISIBILITY CAT C/D 3/8 SM, AND CIRCLING VISIBILITY CAT C/D
1/4 SM. GAM AWOS OUT OF SERVICE.
2501211545-2503081545EST
FDC 5/5337 HNS SPECIAL HAINES, HAINES, AK.
RNAV (GPS) - A, AMDT 2...
PROCEDURE NA AT NIGHT.
CIRCLING CAT A/B MDA 1640/HAA 1610. APT ELEV 30.
2501211901-2701211856EST
FDC 4/8577 HOM IAP HOMER, HOMER, AK.
RNAV (GPS) Z RWY 4, AMDT 1C...
ADD NOTE: 34:1 IS NOT CLEAR.
2407261841-2607261841EST
FDC 4/8576 HOM IAP HOMER, HOMER, AK.
RNAV (GPS) Y RWY 4, AMDT 1D...
ADD NOTE: 34:1 IS NOT CLEAR.
2407261841-2607261841EST
FDC 4/1379 HOM IAP HOMER, HOMER, AK.
RNAV (GPS) Z RWY 4, AMDT 1C...
DELETE PROFILE NOTE: VGSI AND RNAV GLIDEPATH NOT COINCIDENT (VGSI
ANGLE 3.00/TCH 52).
DELETE PBN REQUIREMENTS NOTE: RNP APCH.
PBN REQUIREMENTS NOTE: RNP APCH - GPS.

```
                THIS IS RNAV (GPS) Z RWY 4, AMDT 1D. 2412261909-PERM
FDC  3/9663 HOM IAP HOMER, HOMER, AK.
                RNAV (GPS) Y RWY 22, AMDT 1C...
                RWY 22 HELICOPTER VISIBILITY REDUCTION BELOW 3/4 SM NOT AUTHORIZED.
                DISREGARD NOTE: CIRCLING NA TO WATERWAYS 6W AND 24W.
                2308071838-2508071838EST
FDC  3/9662 HOM IAP HOMER, HOMER, AK.
                LOC BC RWY 22, AMDT 7...
                LOC RWY 4, AMDT 11C...
                RNAV (GPS) Y RWY 4, AMDT 1D...
                DISREGARD NOTE: CIRCLING NA TO WATERWAYS 6W AND 24W.
                2308071838-2508071838EST
FDC  5/5247 IAN IAP BOB BAKER MEML, KIANA, AK.
                RNAV (GPS)-A, ORIG...
                NOTE: WHEN LOCAL ALTIMETER SETTING NOT RECEIVED, USE PASK ALTIMETER
                SETTING AND INCREASE ALL MDA 100 FEET. IAN AWOS OUT OF SERVICE.
                2501211543-2504291543EST
FDC  5/5246 IAN IAP BOB BAKER MEML, KIANA, AK.
                RNAV (GPS) RWY 25, AMDT 1A...
                NOTE: CHART NOTE: WHEN LOCAL ALTIMETER SETTING NOT RECEIVED, USE
                PASK ALTIMETER SETTING AND INCREASE LPV335.0 DA TO 531 FEET;
                INCREASE LPV DA TO 720 FEET AND ALL VISIBILITIES 1/4 SM. INCREASE
                LNAVVNAV DA TO 888 FEET AND ALL VISIBILITIES 1/4 SM. INCREASE ALL
                MDAS 100 FEET. IAN AWOS OUT OF SERVICE.
                2501211543-2504291543EST
FDC  5/0341 JNU SID JUNEAU INTL, JUNEAU, AK.
                JUNEAU (OBSTACLE) SIX DEPARTURE...
                DISREGARD I-JDL DEPARTURE INSTRUCTIONS.
                ADF REQUIRED.,
                JDL LDA/DME OUT OF SERVICE. 2501031458-2504161458EST
FDC  5/0340 JNU ODP JUNEAU INTL, JUNEAU, AK.
                ASORT TWO DEPARTURE ...
                DISREGARD I-JDL DEPARTURE INSTRUCTIONS.
                ADF REQUIRED.,
                JDL LDA/DME OUT OF SERVICE. 2501031458-2504161458EST
FDC  4/8830 JNU SPECIAL JUNEAU INTL, JUNEAU, AK.
                LDA Z RWY 8, AMDT 11A...
                PROCEDURE NA, PER FLIGHT CHECK.
                2409210136-2609202330EST
FDC  4/3036 JNU SID JUNEAU INTL, JUNEAU, AK.
                JUNEAU (OBSTACLE) SIX DEPARTURE...
                TAKEOFF MINIMUMS: RWY 8W, 26W: NA - VFR ONLY
                ALL OTHER DATA REMAINS AS PUBLISHED. 2403272018-2603252018EST
FDC  4/3035 JNU ODP JUNEAU INTL, JUNEAU, AK.
                ASORT TWO DEPARTURE ...
                TAKEOFF MINIMUMS: RWY 8W, 26W: NA - VFR ONLY
                ALL OTHER DATA REMAINS AS PUBLISHED. 2403272018-2603252018EST
FDC  4/3034 JNU ODP JUNEAU INTL, JUNEAU, AK.
                TAKEOFF MINIMUMS AND (OBSTACLE) DEPARTURE PROCEDURES AMDT 4...
                TAKEOFF MINIMUMS: RWY 8W, 26W: NA - VFR ONLY
                ALL OTHER DATA REMAINS AS PUBLISHED. 2403272018-2603252018EST
FDC  4/0941 JNU SID JUNEAU INTL, JUNEAU, AK.
                JUNEAU (OBSTACLE) SIX DEPARTURE...
                DISREGARD ALL REFERENCES TO A-15. 2409051408-2609051408EST
FDC  4/0533 JNU SID JUNEAU INTL, JUNEAU, AK.
                JUNEAU (OBSTACLE) SIX DEPARTURE...
                LEVEL ISLAND TRANSITION, SUMNER STRAIT TRANSITION NA EXCEPT FOR
                ACFT EQUIPPED WITH SUITABLE RNAV SYSTEM WITH GPS,
                SQM NDB OUT OF SERVICE. 2409252004-2505072004EST
FDC  4/5876 KGX IAP GRAYLING, GRAYLING, AK.
                RNAV (GPS) RWY 17, ORIG-A...
                LP VISIBILITY CAT C/D 3.
                2411191349-2611201349EST
FDC  5/4367 KKA IAP KOYUK ALFRED ADAMS, KOYUK, AK.
                RNAV (GPS) RWY 1, AMDT 1A...
                NOTE: WHEN LOCAL ALTIMETER SETTING NOT RECEIVED, USE ELIM ALTIMETER
                SETTING AND INCREASE ALL MDA 80 FEET. INCREASE LP CAT C VISIBILITY
                3/8 SM, INCREASE LNAV CAT C VISIBILITY 1/4 SM AND CIRCLING CAT B
                VISIBILITY 1/4 SM.
                KKA AWOS OUT OF SERVICE.
```

```
                2501171434-2504021434EST
FDC  4/4943 KSM IAP ST MARY~S, ST MARY~S, AK.
                RNAV (GPS) RWY 35, AMDT 2E...
                DELETE PROFILE NOTE: VGSI AND RNAV GLIDEPATH NOT COINCIDENT.
                DELETE NOTE: RNP APCH.
                PBN REQUIREMENTS NOTE: RNP APCH - GPS.
                THIS IS RNAV (GPS) RWY 35, AMDT 2F. 2411151747-PERM
FDC  4/4720 KSM IAP ST MARY~apos;S,
                ST MARY~apos;S, AK.
                RNAV (GPS) RWY 35, AMDT 2E...
                LPV NA. LNAV/VNAV NA. LNAV NA.
                2410041146-2510021146EST
FDC  5/0348 KTN ODP KETCHIKAN INTL, KETCHIKAN, AK.
                SKOWL TWO DEPARTURE ...
                DEPARTURE PROCEDURE NA EXCEPT FOR ACFT EQUIPPED WITH SUITABLE RNAV
                SYSTEM WITH GPS,
                ANN DME OUT OF SERVICE. 2501031521-2504161521EST
FDC  5/0347 KTN IAP KETCHIKAN INTL, KETCHIKAN, AK.
                ILS Y OR LOC Y RWY 11, AMDT 8A...
                LOC X RWY 11, AMDT 1A...
                TERMINAL ROUTE FROM DOOZI TO RUYOC NA EXCEPT FOR ACFT EQUIPPED WITH
                SUITABLE RNAV SYSTEM WITH GPS,
                ANN DME OUT OF SERVICE. 2501031521-2504161521EST
FDC  4/6882 KTN IAP KETCHIKAN INTL, KETCHIKAN, AK.
                ILS Z OR LOC Z RWY 11, AMDT 2...
                GP ANGLE 3.00/TCH 50.
                MINIMUM GS INTERCEPT ANGLE AT WETOL 2360.
                2410311247-2610311247EST
FDC  3/9239 MCG ODP MC GRATH, MC GRATH, AK.
                TAKEOFF MINIMUMS AND (OBSTACLE) DEPARTURE PROCEDURES AMDT 2C...
                DEPARTURE PROCEDURE ADF REQUIRED EXCEPT FOR ACFT EQUIPPED WITH
                SUITABLE RNAV SYSTEM WITH GPS.
                MCG VOR 171-259 UNUSABLE, 260-170 BEYOND 20NM UNUSABLE.
                2309121925-2509111924EST
FDC  5/0338 MHM ODP MINCHUMINA, MINCHUMINA, AK.
                TAKEOFF MINIMUMS AND (OBSTACLE) DEPARTURE PROCEDURES AMDT 2A...
                DEPARTURE PROCEDURE: RWY 3 NA EXCEPT FOR AIRCRAFT EQUIPPED WITH
                SUITABLE RNAV SYSTEM WITH GPS,
                MHM NDB OUT OF SERVICE. 2501031455-2504091455EST
FDC  3/1695 OME IAP NOME, NOME, AK.
                RNAV (GPS) RWY 3, AMDT 1...
                MISSED APPROACH: CLIMBING RIGHT TURN TO 2000 DIRECT MAREE AND HOLD.
                TDZE 34. LNAV CATS A/B/C MDA 460/HAT 426, CAT D MDA 600/HAT 566,
                VIS CAT D 1 5/8. TAA SECTOR 120/7 CW 300/7 TO MAREE MINIMUM
                ALTITUDE 2000.
                2306151726-2506151726EST
FDC  4/2156 ORT IAP NORTHWAY, NORTHWAY, AK.
                VOR-A, AMDT 2...
                FEEDER ROUTE FROM JUTBU TO ZIDOR: MINIMUM ALTITUDE 9800.
                2408021221-2608021219EST
FDC  4/0058 OTZ IAP RALPH WIEN MEML, KOTZEBUE, AK.
                VOR RWY 9, ORIG-D...
                TERMINAL ROUTE: (IAF) OMPAE/OTZ 12.00 DME CCW TO (IAF) HUPUG/OTZ
                12.00 DME  NA.
                2407110901-2607102146EST
FDC  4/0057 OTZ IAP RALPH WIEN MEML, KOTZEBUE, AK.
                ILS OR LOC RWY 9, AMDT 1A...
                TERMINAL ROUTE: (IAF) OMPAE/OTZ 12.00 DME CCW TO (IAF) HUPUG/OTZ
                12.00 DME NA.
                2407110901-2607102146EST
FDC  3/4619 OTZ IAP RALPH WIEN MEML, KOTZEBUE, AK.
                ILS OR LOC RWY 9, AMDT 1A...
                VOR RWY 9, ORIG-D...
                EQUIPMENT REQUIREMENTS NOTE: RNP APCH-GPS FROM FIWWI.
                2304201103-2504201103EST
FDC  5/8006 PBV IAP ST GEORGE, ST GEORGE, AK.
                ILS OR LOC RWY 11, AMDT 1...
                PROCEDURE NA EXCEPT FOR ACFT EQUIPPED WITH SUITABLE RNAV SYSTEM
                WITH GPS.
                SRI NDB OUT OF SERVICE AND SPY NDB OUT OF SERVICE.
```

2501291833-2509101833EST
FDC 3/2338 PBV IAP ST GEORGE, ST GEORGE, AK.
RNAV (GPS) RWY 11, ORIG...
ALTERNATE MINIMUMS: CAT A/B/C, 900-2 1/2.
2308101744-2508101743EST
FDC 3/8947 PKA IAP NAPASKIAK, NAPASKIAK, AK.
RNAV (GPS) RWY 20, ORIG-B...
RWY 20 HELICOPTER VISIBILITY REDUCTION BELOW 1 SM NOT AUTHORIZED.
DISREGARD VDP AT 1.1 NM TO RW20.
2308221322-2508221322EST
FDC 3/8946 PKA IAP NAPASKIAK, NAPASKIAK, AK.
RNAV (GPS) RWY 2, ORIG-B...
RWY 2 HELICOPTER VISIBILITY REDUCTION BELOW 1 SM NOT AUTHORIZED.
DISREGARD VDP AT 1.1 NM TO RW02.
2308221322-2508221322EST
FDC 3/0895 PPC SPECIAL PROSPECT CREEK,
PROSPECT CREEK, AK.
RNAV (GPS) Y RWY 1, ORIG...
LNAV MDA 1880/HAT 785 ALL CATS, VIS CAT B 1 1/4, CAT C 2 1/2,
CIRCLING CAT A MDA 1880/HAA 785, CIRCLING CAT B MDA 1960/ HAA 865,
CIRCLING CAT C MDA 2040/HAA 945, CIRCLING CAT C VISIBILITY 2 3/4
SM.
2312051210-2512051210EST
FDC 5/3730 PSG IAP PETERSBURG JAMES A JOHNSON,
PETERSBURG, AK.
LDA-D, AMDT 7A...
DELETE CHART NOTE: INOPERATIVE TABLE DOES NOT APPLY. CHANGE CHART
NOTE TO READ: WHEN LOCAL ALTIMETER SETTING NOT RECEIVED, USE
WRG/PAWG ALTIMETER SETTING AND INCREASE ALL MDAS 80 FT.
THIS IS LDA-D, AMDT 7B. 2501151519-PERM
FDC 4/4991 PSG SPECIAL PETERSBURG JAMES A JOHNSON,
PETERSBURG, AK.
LDA RWY 23, ORIG-A ...
CHANGE NOTE TO READ: WHEN LOCAL ALTIMETER SETTING NOT RECEIVED, USE
WRG/PAWG ALTIMETER SETTING AND INCREASE ALL MDAS 80 FT
2409131331-2609131329EST
FDC 3/4495 RSH IAP RUSSIAN MISSION,
RUSSIAN MISSION, AK.
RNAV (GPS) RWY 18, AMDT 1...
RNAV (GPS) RWY 36, AMDT 1...
PROCEDURE NA AT NIGHT.
2308151318-2508141318EST
FDC 5/0265 SCC IAP DEADHORSE, DEADHORSE, AK.
VOR Y RWY 24, AMDT 6B...
VDP NA,
SCC DME OUT OF SERVICE. 2502051620-2506031620EST
FDC 5/0263 SCC IAP DEADHORSE, DEADHORSE, AK.
ILS OR LOC RWY 6, AMDT 5...
LOC BC RWY 24, AMDT 1...
VOR RWY 6, AMDT 3...
VOR Z RWY 24, AMDT 5...
PROCEDURE NA EXCEPT FOR ACFT EQUIPPED WITH SUITABLE RNAV SYSTEM
WITH GPS,
SCC DME OUT OF SERVICE. 2502051619-2505061617EST
FDC 4/8354 SCC IAP DEADHORSE, DEADHORSE, AK.
VOR RWY 6, AMDT 3...
VOR Z RWY 24, AMDT 5...
SCC VOR UNUSABLE BELOW 3900 BETWEEN THE ARCON FIX AND THE UVALL FIX
EXCEPT FOR ACFT EQUIPPED WITH SUITABLE RNAV SYSTEM WITH GPS.
2407261226-2607261226EST
FDC 4/0694 SCM IAP SCAMMON BAY, SCAMMON BAY, AK.
RNAV (GPS) RWY 29, AMDT 2 ...
LP MDA NA. LNAV MDA NA. CONST EQUIP 22 MSL 1500FT NW OF RWY 29
(2016-AAL-7-NRA). 2409051148-2506021148EST
FDC 4/0693 SCM IAP SCAMMON BAY, SCAMMON BAY, AK.
RNAV (GPS) RWY 11, AMDT 1 ...
LNAV MDA NA. CONST EQUIP 22 MSL 1500FT SE OF RWY 29
(2016-AAL-7-NRA). 2409051148-2506021148EST
FDC 5/5529 SHH IAP SHISHMAREF, SHISHMAREF, AK.
RNAV (GPS) RWY 5, AMDT 1...

NOTE: WHEN LOCAL ALTIMETER SETTING NOT RECEIVED, USE PAIW ALTIMETER SETTING AND INCREASE ALL MDAS 160 FEET; LNAV VISIBILITY CAT C/D 3/8 SM, AND CIRCLING VISIBILITY CAT C/D 1/4 SM. SSH AWOS OUT OF SERVICE.
2501221426-2503221426EST

FDC 5/5528 SHH IAP SHISHMAREF, SHISHMAREF, AK.
RNAV (GPS) RWY 23, AMDT 1...
NOTE: WHEN LOCAL ALTIMETER SETTING NOT RECEIVED, USE PAIW ALTIMETER SETTING AND INCREASE ALL MDAS 160 FEET; LNAV VISIBILITY CAT C/D 3/8 SM; CIRCLING CAT C/D VISIBILITY 1/4 SM. SHH AWOS OUT OF SERVICE.
2501221426-2503221426EST

FDC 3/0356 SHH IAP SHISHMAREF, SHISHMAREF, AK.
RNAV (GPS) RWY 23, AMDT 1...
RNAV (GPS) RWY 5, AMDT 1...
DISREGARD NOTE: RNP AR APCH - GPS.
PBN REQUIREMENTS NOTE: RNP APCH - GPS.
2310050901-2510051856EST

FDC 3/6142 SHX ODP SHAGELUK, SHAGELUK, AK.
TAKEOFF MINIMUMS AND (OBSTACLE) DEPARTURE PROCEDURES ORIG...
TAKEOFF OBSTACLE NOTES: NOTE: RWY 16: TREE, TRAVERSE WAY BEGINNING 1 FT FROM DER, 212 FT RIGHT OF CENTERLINE, UP TO 118 FT MSL. TREES BEGINNING 719 FT FROM DER, 340 FT LEFT OF CENTERLINE, UP TO 123 FT MSL. TREES BEGINNING 993 FT FROM DER, 122 FT LEFT OF CENTERLINE, UP TO 125 FT MSL. TREE 1594 FT FROM DER, 600 FT LEFT OF CENTERLINE, 127 FT MSL. TREES BEGINNING 1607 FT FROM DER, 400 FT LEFT OF CENTERLINE, UP TO 131 FT MSL.
ALL OTHER DATA REMAINS AS PUBLISHED. 2307132007-2507132007EST

FDC 3/2347 SMK IAP ST MICHAEL, ST MICHAEL, AK.
RNAV (GPS) RWY 2, ORIG-A...
RWY 2 HELICOPTER VISIBILITY REDUCTION BELOW 3/4 SM NOT AUTHORIZED.
2308101747-2508101747EST

FDC 5/8005 SNP IAP ST PAUL ISLAND,
ST PAUL ISLAND, AK.
ILS OR LOC RWY 36, AMDT 4A...
PROCEDURE NA EXCEPT FOR ACFT EQUIPPED WITH SUITABLE RNAV SYSTEM WITH GPS.
SPY NDB AND SPY DME OUT OF SERVICE.
2501291833-2509101833EST

FDC 5/9906 SVA ODP SAVOONGA, SAVOONGA, AK.
TAKEOFF MINIMUMS AND (OBSTACLE) DEPARTURE PROCEDURES AMDT 1...
DEPARTURE PROCEDURE NA EXCEPT FOR ACFT EQUIPPED WITH SUITABLE RNAV SYSTEM WITH GPS,
ULL VOR OUT OF SERVICE. 2502042225-2503052225EST

FDC 5/2598 SVA IAP SAVOONGA, SAVOONGA, AK.
VOR/DME RWY 23, AMDT 1C...
ALTERNATE MINIMUMS NA EXCEPT FOR ACFT EQUIPPED WITH SUITABLE RNAV SYSTEM WITH GPS,
ULL VOR/DME UNMONITORED. 2501112146-2502112146EST

FDC 4/9936 SVA IAP SAVOONGA, SAVOONGA, AK.
RNAV (GPS) RWY 23, AMDT 2...
LPV DA NA, LNAV/VNAV DA NA.
2407110901-2607111918EST

FDC 4/7038 SVA IAP SAVOONGA, SAVOONGA, AK.
RNAV (GPS) RWY 23, AMDT 2...
DELETE NOTE: FOR UNCOMPENSATED BARO-VNAV SYSTEMS, LNAV/VNAV NA BELOW -22~C OR ABOVE 54~C.
DELETE LPV DA 308/HAT 250 ALL CATS. DELETE LNAV/VNAV DA 408/HAT 350 ALL CATS.
THIS IS RNAV (GPS) RWY 23, AMDT 2A. 2410091523-PERM

FDC 3/3671 SXQ ODP SOLDOTNA, SOLDOTNA, AK.
TAKEOFF MINIMUMS AND (OBSTACLE) DEPARTURE PROCEDURES AMDT 2A...
PROCEDURE NA RWY 7S/25S. 2309221835-2509221833EST

FDC 4/2597 TAL ODP RALPH M CALHOUN MEML, TANANA, AK.
TAKEOFF MINIMUMS AND (OBSTACLE) DEPARTURE PROCEDURES AMDT 1A...
DEPARTURE PROCEDURE NA EXCEPT FOR ACFT EQUIPPED WITH SUITABLE RNAV SYSTEM WITH GPS,
TAL VOR/DME OUT OF SERVICE. 2412052149-2507172149EST

FDC 3/8263 VDZ ODP VALDEZ PIONEER FLD, VALDEZ, AK.
JMAAL THREE DEPARTURE ...
CHANGE DEPARTURE ROUTE DESCRIPTION TAKEOFF RUNWAY 6, 24: THENCE. .

. .CONTINUE CLIMB TO THE ATC ASSIGNED ALTITUDE VIA JOH VOR/DME
R-328 SOUTHBOUND TO JMAAL/JOH VOR/DME 25 DME, FLY JOH VOR/DME ARC
COUNTERCLOCKWISE TO NAKED/JOH VOR/DME R-273 25 DME. ALL OTHER DATA
REMAINS AS PUBLISHED. 2309111343-2509091343EST

FDC 3/2261 WLK IAP SELAWIK, SELAWIK, AK.
VOR RWY 22, AMDT 1D...
S-22 GODBE FIX MINIMUMS MDA 360/HAT 343.
ALL OTHER DATA REMAINS AS PUBLISHED.
2306161446-2506161446EST

FDC 4/1433 WNA IAP NAPAKIAK, NAPAKIAK, AK.
RNAV (GPS) RWY 34, ORIG-B...
DISREGARD NOTE: RWY 34 HELICOPTER VISIBILITY REDUCTION BELOW 1 SM
NA.
2412262310-2612262310EST

FDC 5/4366 WTK IAP NOATAK, NOATAK, AK.
RNAV (GPS) RWY 19, ORIG-B...
NOTE: WHEN LOCAL ALTIMETER SETTING NOT RECEIVED, USE KOTZEBUE
ALTIMETER SETTING: INCREASE ALL MDA 120 FEET AND VISIBILITY LP CAT
C AND D 1/4 SM, LNAV CAT C AND D 3/8 SM, AND CIRCLING CAT D 1/2 SM.
WTK AWOS OUT OF SERVICE.
2501171426-2503221426EST

FDC 5/4365 WTK IAP NOATAK, NOATAK, AK.
RNAV (GPS) RWY 1, ORIG-B...
NOTE: WHEN LOCAL ALTIMETER SETTING NOT RECEIVED, USE KOTZEBUE
ALTIMETER SETTING: INCREASE LPV AND LNAV/VNAV DA TO 446 FT;
INCREASE ALL MDA 120 FEET AND VISIBILITY LNAV CAT C AND D 5/8 SM
AND CIRCLING CAT C 1/2 SM, CAT D 3/4 SM.
WTK AWOS OUT OF SERVICE.
2501171426-2503221426EST

FDC 4/7765 YAK ODP YAKUTAT, YAKUTAT, AK.
TAKEOFF MINIMUMS AND (OBSTACLE) DEPARTURE PROCEDURES AMDT 5A...
TAKEOFF MINIMUMS: RWY 20, 300-1 1/8 OR STANDARD WITH MINIMUM CLIMB
OF 290 FEET PER NM TO 300. ALL OTHER DATA REMAINS AS PUBLISHED.
2403151556-2603151556EST

FDC 4/3240 YAK IAP YAKUTAT, YAKUTAT, AK.
ILS OR LOC RWY 11, AMDT 4...
LOC BC RWY 29, AMDT 9...
PROCEDURE NA EXCEPT FOR ACFT EQUIPPED WITH SUITABLE RNAV SYSTEM
WITH GPS,
YAK VOR OUT OF SERVICE. 2409101616-2504221616EST

FDC 4/3238 YAK ODP YAKUTAT, YAKUTAT, AK.
TAKEOFF MINIMUMS AND (OBSTACLE) DEPARTURE PROCEDURES AMDT 5A...
DEPARTURE PROCEDURE ADF REQUIRED EXCEPT FOR ACFT EQUIPPED WITH
SUITABLE RNAV SYSTEM WITH GPS,
YAK VOR OUT OF SERVICE. 2409101616-2504221616EST

FDC 4/3237 YAK SID YAKUTAT, YAKUTAT, AK.
FAKES FOUR DEPARTURE...
DEPARTURE PROCEDURE NA EXCEPT FOR AIRCRAFT EQUIPPED WITH SUITABLE
RNAV SYSTEM WITH GPS,
YAK VOR OUT OF SERVICE. 2409101616-2504221616EST

FDC 3/6199 YAK IAP YAKUTAT, YAKUTAT, AK.
VOR/DME RWY 29, AMDT 5...
S-29 HAT 408.
CIRCLING CAT A MDA 520/HAA 480, CAT B MDA 540/HAA 500, CAT C HAA
580, CAT D HAA 680
NOTE: CIRCLING RWY 20 NA AT NIGHT.
DISREGARD PROFILE NOTE: VGSI AND DESCENT ANGLES NOT COINCIDENT.
APT ELEV 40.
TDZE 32.
2309271740-2508301740EST

FDC 5/9912 ZAN AIRSPACE ADS-B, AUTO DEPENDENT SURVEILLANCE
REBROADCAST (ADS-R), TFC INFO SER BCST (TIS-B), FLT INFO
SER BCST (FIS-B) SER MAY NOT BE AVBL WI AN AREA DEFINED AS
169NM RADIUS OF 694403N1492543W. AP AIRSPACE AFFECTED INCLUDES ARC,
CXF, AKP, SCC, AQT, ATK, BRW, BTI. SFC-UNL.
2502042236-2502172200EST

FDC 5/6920 ZAN AIRSPACE ADS-B, AUTO DEPENDENT SURVEILLANCE
REBROADCAST (ADS-R), TFC INFO SER BCST (TIS-B), FLT INFO SER BCST
(FIS-B) SER MAY NOT BE AVBL WI AN AREA DEFINED AS 131NM RADIUS OF

660245N1674212W. AP AIRSPACE AFFECTED MAY INCLUDE SHH, DEE, IWK, KTS, TER, K29, Z81, 3Z1. SFC-17999FT. 2501270420-2504212200EST

FDC 5/6266 ZAN AIRSPACE ADS-B, AUTO DEPENDENT SURVEILLANCE REBROADCAST (ADS-R), TFC INFO SER BCST (TIS-B), FLT INFO SER BCST (FIS-B) SER MAY NOT BE AVBL WI AN AREA DEFINED AS 95NM RADIUS OF 615506N1584316W. AP AIRSPACE AFFECTED MAY INCLUDE KLG, CJX, HCA, KGX, ANI, RSH, SRV. SFC-UNL 2501240059-2502172200EST

FDC 5/0663 ZAN AIRSPACE ADS-B, AUTO DEPENDENT SURVEILLANCE REBROADCAST (ADS-R), TFC INFO SERVICE BCST (TIS-B), FLT INFO SERVICE BCST (FIS-B) SERVICES MAY NOT BE AVBL WI AN AREA DEFINED AS 167NM RADIUS OF 651531N1665830W. AP AIRSPACE AFFECTED MAY INCLUDE SHH, DEE, IWK, KTS, TER, K29, Z81, 3Z1. SFC-18000FT. 2502061400-2504142200EST

FDC 4/9445 ZAN AK..ROUTE ZAN. B233 GALENA (GAL) VOR/DME, AK TO KUTAL, CHANGE RADIAL R-268 TO R-273. GAL VOR/DME MAGVAR UPDATED FROM 17E TO 12E. 2410152023-2610152023EST

FDC 4/7423 ZAN AK..ROUTE ZAN. V317 LEVEL ISLAND (LVD) VOR/DME, AK R-306 TO COP NA. LVD DME R-306 UNUSABLE. 2401241836-2601241836EST

FDC 4/6612 ZAN ROUTE ZAN. J117 MC GRATH (MCG) VORTAC, AK R-325 TO COP NA FROM 20 NM TO COP EXCEPT FOR ACFT EQUIPPED WITH SUITABLE RNAV SYSTEM WITH GPS. MCG VOR R-325 UNUSABLE BEYOND 20 NM. 2408271741-2608271741EST

FDC 4/6611 ZAN ROUTE ZAN. J111 MC GRATH (MCG) VORTAC, AK R-276 TO COP NA FROM 20 NM TO COP EXCEPT FOR ACFT EQUIPPED WITH SUITABLE RNAV SYSTEM WITH GPS. MCG VOR R-276 UNUSABLE BEYOND 20 NM. 2408271741-2608271741EST

FDC 4/6610 ZAN ROUTE ZAN. J120 MC GRATH (MCG) VORTAC, AK R-217 TO COP NA FROM 6 NM TO COP EXCEPT FOR ACFT EQUIPPED WITH SUITABLE RNAV SYSTEM WITH GPS. MCG VOR R-217 UNUSABLE BEYOND 6 NM. 2408271741-2608271741EST

FDC 4/6609 ZAN ROUTE ZAN. J111 MC GRATH (MCG) VORTAC, AK R-102 TO COP NA FROM 20 NM TO COP EXCEPT FOR ACFT EQUIPPED WITH SUITABLE RNAV SYSTEM WITH GPS. MCG VOR R-102 UNUSABLE BEYOND 20 NM. 2408271741-2608271741EST

FDC 4/6608 ZAN ROUTE ZAN. J120 MC GRATH (MCG) VORTAC, AK R-039 TO COP NA FROM 20 NM TO COP EXCEPT FOR ACFT EQUIPPED WITH SUITABLE RNAV SYSTEM WITH GPS. MCG VOR R-039 UNUSABLE BEYOND 20 NM. 2408271741-2608271741EST

FDC 4/6604 ZAN AK..ROUTE ZAN. V320, V440, V510 MC GRATH (MCG) VORTAC, AK R-102 TO COP NA FROM 20 NM TO COP EXCEPT FOR ACFT EQUIPPED WITH SUITABLE RNAV SYSTEM WITH GPS. MCG VOR R-102 UNUSABLE BEYOND 20 NM. 2408271726-2608271723EST

FDC 4/6601 ZAN AK..ROUTE ZAN. V510 MC GRATH (MCG) VORTAC, AK R-245 TO COP NA EXCEPT FOR ACFT EQUIPPED WITH SUITABLE RNAV SYSTEM WITH GPS. MCG VOR R-245 UNUSABLE BEYOND 6 NM. 2408271722-2608271721EST

FDC 4/6599 ZAN AK..ROUTE ZAN. V480 MC GRATH (MCG) VORTAC, AK R-217 TO COP NA EXCEPT FOR ACFT EQUIPPED WITH SUITABLE RNAV SYSTEM WITH GPS. MCG VOR R-217 UNUSABLE BEYOND 6 NM. 2408271720-2608271716EST

FDC 4/6594 ZAN AK..ROUTE ZAN. V480 MC GRATH (MCG) VORTAC, AK R-039 TO COP NA FROM 20 NM TO COP EXCEPT FOR ACFT EQUIPPED WITH SUITABLE RNAV SYSTEM WITH GPS. MCG VOR R-039 UNUSABLE BEYOND 20 NM. 2408271715-2608271713EST

FDC 4/6587 ZAN AK..ROUTE ZAN. V498 MC GRATH (MCG) VORTAC, AK R-325 TO COP NA FROM 20 NM TO COP EXCEPT FOR ACFT EQUIPPED WITH SUITABLE RNAV SYSTEM WITH GPS. MCG VOR R-325 UNUSABLE BEYOND 20 NM. 2408271712-2608271712EST

FDC 4/6584 ZAN AK..ROUTE ZAN. V440 MC GRATH (MCG) VORTAC, AK R-276 TO COP NA FROM 20 NM TO COP EXCEPT FOR ACFT EQUIPPED WITH SUITABLE RNAV SYSTEM WITH GPS. MCG VOR R-276 UNUSABLE BEYOND 20 NM. 2408271708-2608271708EST

FDC 4/6127 ZAN AK..ROUTE ZAN. V317 ANNETTE ISLAND (ANN) VOR/DME, AK TO GESTI, AK MEA 9000 NORTHWESTBOUND.

ANN VOR/DME R-309 UNUSABLE BEYOND 37 NM BELOW 9000.
2404291336-2604291336EST
FDC 4/5985 ZAN AK..ROUTE ZAN..SPECIAL R2015 TAWMO, AK TO UCUXY, AK
MOCA 2600.

2408262030-2508262030EST
FDC 4/0467 ZAN AK..ROUTE ZAN.
G4 WOOD RIVER (BTS) NDB, AK TO ILIAMNA (ILI) NDB/DME, AK MEA 5500
MOCA 4300.
2412031429-2612031429EST
FDC 4/0464 ZAN AK..ROUTE ZAN.
V317 GESTI, AK TO LEVEL ISLAND (LVD) VOR/DME, AK R-128 MEA 9000.
2412031429-2612031429EST
FDC 4/0463 ZAN AK..ROUTE ZAN.
G10, G8 ELFEE (ELF) NDB, AK TO DAYVU, AK NA EXCEPT FOR ACFT
EQUIPPED WITH SUITABLE RNAV SYSTEM WITH GPS.
ELF NDB UNUSABLE AT DAYVU AT 5000. 2412031429-2612031429EST
FDC 4/0450 ZAN AK..ROUTE ZAN.
Q18 GALENA (GAL) VOR/DME, AK R-343 TO BARROW (BRW) VOR/DME, AK
R-170 NA.
2412031427-2612031427EST
FDC 3/9521 ZAN AK..ROUTE ZAN.
V319 YONEK INT, AK DME REQUIRED EXCEPT FOR ACFT EQUIPPED WITH
SUITABLE RNAV SYSTEM WITH GPS.
ENA VOR R-339 UNUSABLE BEYOND 20 NM. 2308071534-2508071534EST
FDC 3/8162 ZAN AK..ROUTE ZAN.
V440 YAKUTAT (YAK) VOR/DME, AK R-119 TO BIORKA ISLAND (BKA) VORTAC,
AK R-303 NA EXCEPT FOR AIRCRAFT EQUIPPED WITH SUITABLE RNAV SYSTEM
WITH GPS.
YAK VOR R-119 UNUSABLE. 2302221452-2502231451EST
FDC 3/1444 ZAN AK..ROUTE ZAN.
V508 SEWAR, AK TO COP UNUSABLE EXCEPT FOR GNSS EQUIPPED AIRCRAFT.
ENA VOR/DME RESTRICTED. 2310051908-2510051908EST
FDC 3/1440 ZAN AK..ROUTE ZAN.
V320 RUNTL, AK TO FRIDA, AK UNUSABLE EXCEPT FOR GNSS EQUIPPED
AIRCRAFT.
ENA VOR/DME RESTRICTED. 2310051905-2510051905EST

Gen. FDC
FDC 4/1786 ZZZ PART 1 OF 2 SECURITY SPECIAL SECURITY INSTRUCTIONS
(SSI)
PROHIBITION ON RUSSIAN FLIGHT OPERATIONS IN THE TERRITORIAL AIRSPACE
OF THE U.S

SPECIAL SECURITY INSTRUCTIONS (SSI) PROHIBITION ON RUSSIAN FLIGHT
OPERATIONS IN THE TERRITORIAL AIRSPACE OF THE U.S. PURSUANT TO 49
USC SECTIONS 40103 AND 40113(A), ALL RUSSIAN AIR CARRIERS AND
COMMERCIAL OPERATORS, REGARDLESS OF THE STATE OF REGISTRY OF THE
AIRCRAFT; ALL AIRCRAFT REGISTERED IN THE RUSSIAN FEDERATION; ALL
RUSSIAN STATE AIRCRAFT, REGARDLESS OF THE STATE OF REGISTRY OF THE
AIRCRAFT; AND ALL AIRCRAFT, REGARDLESS OF THE STATE OF REGISTRY,
OWNED, CHARTERED, LEASED, OPERATED OR CONTROLLED BY, FOR, OR FOR THE
BENEFIT OF, A RUSSIAN PERSON OR ENTITY IDENTIFIED BY THE
INTERNATIONAL TRADE ADMINISTRATIONS CONSOLIDATED SCREENING LIST
(HTTPS://WWW.TRADE.GOV/CONSOLIDATED-SCREENING-LIST), ARE PROHIBITED
FROM OPERATING TO, FROM, WITHIN, OR THROUGH U.S. TERRITORIAL
AIRSPACE, EXCEPT FOR: 1) AIRCRAFT ENGAGED IN HUMANITARIAN OR SAR
OPERATIONS SPECIFICALLY AUTHORIZED BY THE U.S. FEDERAL AVIATION
ADMINISTRATION (FAA) THAT HAVE FIRST RECEIVED ANY NECESSARY ECONOMIC
AUTHORIZATION FROM THE U.S. DEPARTMENT OF TRANSPORTATION (DOT)
2405091540-2505192359
END PART 1 OF 2
FDC 4/1786 ZZZ PART 2 OF 2 SECURITY SPECIAL SECURITY INSTRUCTIONS
(SSI)
PURSUANT TO DOT ORDER 2022-3-2; 2) STATE AIRCRAFT OPERATIONS GRANTED
A DIPLOMATIC CLEARANCE BY THE U.S. DEPARTMENT OF STATE (DOS)

SPECIAL SECURITY INSTRUCTIONS (SSI) AIRCRAFT EXPERIENCING IN-FLIGHT
EMERGENCIES. THIS NOTAM REPLACES NOTAM FDC 3/9274 (A0108/23).

RUSSIAN AIR CARRIERS AND/OR OTHER AIRCRAFT OPERATORS SUBJECT TO DOT
ORDER 2022-3-2 SEEKING DOT APPROVAL FOR HUMANITARIAN AND/OR SEARCH
AND RESCUE OPERATIONS MAY DIRECT SUCH REQUESTS TO
SCHEDULEFILING@DOT.GOV. DOT WILL CONSIDER SUCH REQUESTS ON A
CASE-BY-CASE BASIS, AND REQUESTORS MUST EXPLICITLY RECEIVE
AFFIRMATIVE DOT APPROVAL BEFORE CONDUCTING SUCH OPERATIONS. AIRCRAFT
OPERATORS SUBJECT TO THIS NOTAM WHO DO NOT COMPLY WITH THESE
INSTRUCTIONS MAY BE INTERCEPTED, AND THEIR PILOTS AND OTHER
CREWMEMBERS MAY BE DETAINED AND INTERVIEWED BY LAW ENFORCEMENT OR
SECURITY PERSONNEL, AS APPROPRIATE.
ADDITIONAL INFORMATION IS PROVIDED AT:
HTTPS://WWW.FAA.GOV/AIR_TRAFFIC/PUBLICATIONS/US_RESTRICTIONS/
2405091540-2505192359
END PART 2 OF 2

FDC 4/5129 2IN8 SPECIAL FRANCISCAN HEALTH CROWN POINT, CROWN POINT,
IN. CMONR ONE DEPARTURE...PROCEDURE NOT AUTHORIZED.

2410051430-2505171430

FDC 4/5128 2IN8 SPECIAL FRANCISCAN HEALTH CROWN POINT, CROWN POINT,
IN. COPTER RNAV (GPS) 09, ORIG... PROCEDURE NOT AUTHORIZED.

2410051430-2505171430

FDC 5/9670 FDC CHART CORRECT U.S. GOVERNMENT IFR
ENROUTE LOW ALTITUDE
CHART L-35, PANEL C, EFFECTIVE 26 DEC 2024...
ADD AIRPORT INFORMATION FOR TRI-COUNTY AT HENRY JOYNER FLD (ASJ)
WITH ASSOCIATED CITY AHOSKIE, ELEVATION OF 67, PILOT CONTROLLED
LIGHTING, RWY LENGTH 4500, AWOS-3 FREQ 119.075, LOCATED 15 NM WSW
OF CVI VORTAC, N36 17 51 W077 10 15. 2502041448-PERM

FDC 5/8052 FDC CHART CORRECT U.S. GOVERNMENT ATLANTA
VFR SECTIONAL
AERONAUTICAL CHART, EFFECTIVE 20 FEB 2025...
REVISE AUBURN, AL CLASS D AIRSPACE: THAT AIRSPACE EXTENDING UPWARD
FROM THE SURFACE TO AND INCLUDING 2,500 FT MSL WITHIN A 4.4-MILE
RADIUS OF AUBURN UNIVERSITY REGIONAL AIRPORT, LOCATED AT 32 36 54N,
085 26 02W. THIS CLASS D AIRSPACE AREA IS EFFECTIVE DURING THE
SPECIFIC DATES AND TIMES ESTABLISHED IN ADVANCE BY A NOTICE TO AIR
MISSIONS. THE EFFECTIVE DATE AND TIME WILL THEREAFTER BE
CONTINUOUSLY PUBLISHED IN THE CHART SUPPLEMENT.. 2501292028-PERM

FDC 5/8051 FDC CHART CORRECT U.S. GOVERNMENT ATLANTA
VFR SECTIONAL
AERONAUTICAL CHART, EFFECTIVE 20 FEB 2025...
CHANGE AUBURN UNIVERSITY RGNL AIRPORT (AUO), AUBURN, AL, TO A
TOWERED AIRPORT. LOCATED AT 32 36 54N, 085 26 02W, ADD CTRL TOWER
FREQ 123.875. ADD TAB ENTRY FOR AUBURN UNIVERSITY RGNL TWR: ADD TWR
HRS 0700-2100 MON-FRI, 0800-1700 SAT-SUN; TWR FREQ 123.875 AND GND
FREQ 121.625.. 2501292023-PERM

FDC 5/8050 FDC CHART CORRECT U.S. GOVERNMENT ATLANTA
VFR SECTIONAL
AERONAUTICAL CHART, EFFECTIVE 26 DEC 2024...
CHANGE AUBURN UNIVERSITY RGNL AIRPORT (AUO), AUBURN, AL, TO A
TOWERED AIRPORT. LOCATED AT 32 36 54N, 085 26 02W, ADD CTRL TOWER
FREQ 123.875. ADD TAB ENTRY FOR AUBURN UNIVERSITY RGNL TWR: ADD TWR
HRS 0700-2100 MON-FRI, 0800-1700 SAT-SUN; TWR FREQ 123.875 AND GND
FREQ 121.625.. 2501292019-PERM

FDC 5/4540 FDC CHART CORRECT U.S. GOVERNMENT NOME VFR
SECTIONAL
AERONAUTICAL CHART, EFFECTIVE 26 DEC 2024...
DELETE V477 SEGMENT FROM SELAWIK, AK VOR-DME (WLK) LOCATED AT 66 35
58N, 159 59 27W TO AMBLER, AK NDB (AMF) LOCATED AT 67 06 19N, 157
51 37W.. 2501171725-PERM

FDC 5/4343 FDC CHART CORRECT U.S. GOVERNMENT GREAT
FALLS VFR SECTIONAL
AERONAUTICAL CHART, EFFECTIVE 26 DEC 2024...
DELETE COMM BOX AND TYPE FOR ROUNDUP NDB (RPX), ROUNDUP, MT,
LOCATED AT 46 28 16N, 108 33 05W.. 2501171207-PERM

FDC 5/4191 FDC CHART CORRECT U.S. GOVERNMENT IFR
ENROUTE LOW ALTITUDE
CHART L-27, PANEL A, EFFECTIVE 26 DEC 2024...
DELETE V206 BETWEEN NAPOLEON ANX VORTAC AND KIRKSVILLE IRK VORTAC.

2501161531-PERM
FDC 5/1583 FDC CHART CORRECT U.S. GOVERNMENT IFR
ENROUTE HIGH ALTITUDE
CHART H-3, PANEL B, EFFECTIVE 26 DEC 2024...
CHANGE EDGE TYPE INFORMATION ON AIRWAY Q1 FROM EASON TO ECTOF.
CHANGE EDGE TYPE INFORMATION ON AIRWAY Q3 FROM FAMUK TO FELIX.
2501081839-PERM
FDC 5/0869 FDC CHART CORRECT U.S. GOVERNMENT IFR
ENROUTE HIGH ALTITUDE
CHART H-12, PANEL H, F, K, EFFECTIVE 31 OCT 2024...
CHANGE EDGE TYPE ZILLS TO WAALT..
CHANGE BOTH EDGE TYPE CATLN FROM BLACK TO BLUE.
ADD EDGE TYPE AJJAY ON RNAV ROUTE Q822 NEAR ENE VOR/DME.
ADD RNAV ROUTE SEGMENT Q822 FROM ENE VOR/DME TO AJJAY WITH OUTBOUND
BEARING OF 082 AND MILEAGE 48.. 2502061748-PERM
FDC 5/0266 FDC SPECIAL NOTICE...UNMANNED AIRCRAFT SYSTEM (UAS)
OPERATORS ARE STRONGLY ADVISED TO USE CAUTION WHEN OPERATING WI
5NM INLAND OF THE U.S./MEXICO BORDER PORTION OF THE CONTIGUOUS
UNITED STATES AIR DEFENSE IDENTIFICATION ZONE (ADIZ) AS DEFINED BY
14 CFR 99.43 DUE TO ONGOING HOMELAND SECURITY (DHS), DEPARTMENT OF
JUSTICE (DOJ) AND DEPARTMENT OF DEFENSE (DOD) OPERATIONS.

OPERATORS WHO INTERFERE WITH OR ARE DEEMED A THREAT TO SUCH
OPERATIONS MAY BE MITIGATED PURSUANT TO 10 U.S.C. SECTION 130I AND 6
U.S.C. SECTION 124N. MITIGATION MAY RESULT IN THE INTERFERENCE,
INTERCEPTION, SEIZURE, DAMAGING, OR DESTRUCTION OF UNMANNED AIRCRAFT
DEEMED TO POSE A CREDIBLE SAFETY OR SECURITY THREAT TO PROTECTED
PERSONNEL, FACILITIES, OR ASSETS.
2502051630-PERM
FDC 5/0179 FDC CHART CORRECT U.S. GOVERNMENT IFR
ENROUTE HIGH ALTITUDE
CHART H-10, PANEL F, EFFECTIVE 26 DEC 2024...
CHANGE EDGE TYPE INFORMATION ON Q68 AIRWAY FROM BWG TO RAMRD.
2501021515-PERM
FDC 5/0143 FDC CHART CORRECT U.S. GOVERNMENT IFR
ENROUTE HIGH ALTITUDE
CHART AKH2, PANEL H, EFFECTIVE 26 DEC 2024...
ADD ROUTE SEGMENT R338 BETWEEN NATES AND HEDMI WITH BEARINGS 222
WBD AND 040 EBD, BOX MILEAGE 129, AND MAA-60000.. 2501021352-PERM
FDC 4/8152 FDC CHART CORRECT U.S. GOVERNMENT IFR
ENROUTE LOW ALTITUDE
CHART L-10, PANEL I, EFFECTIVE 26 DEC 2024...
DELETE V132 FROM HUT HUTCHINSON VOR/DME TO FLOSS FIX. DELETE MCA
V132 5000SE AND MRA 5000 AT FLOSS FIX. 2412172238-PERM
FDC 4/7777 FDC CHART CORRECT U.S. GOVERNMENT IFR
ENROUTE LOW ALTITUDE
CHART L-15, PANEL D, EFFECTIVE 26 DEC 2024...
DELETE MCA 5000 SE AND MRA 5000 FOR V132 AT FLOSS REPORTING POINT,
N38 07 47 W097 08 39.. 2412171332-PERM
FDC 4/7051 FDC CHART CORRECT U.S. GOVERNMENT IFR
ENROUTE HIGH ALTITUDE
CHART H-12, PANEL J, EFFECTIVE 11 JUL 2024...
ADD FIX MAKEUP FROM HAR VORTAC TO MCMAN WITH BEARING 321 AND DME OF
31. 2408121613-PERM
FDC 4/0913 FDC CHART CORRECT U.S. GOVERNMENT IFR
ENROUTE LOW ALTITUDE
CHART L-6, PANEL H, EFFECTIVE 26 DEC 2024...
CHANGE EDGE TYPE INFORMATION FOR CDS NAVAID ON V530 TO FREQUENCY
117.0 AND CHANNEL 117.. 2412261227-PERM
FDC 4/0626 FDC CHART CORRECT U.S. GOVERNMENT IFR
ENROUTE LOW ALTITUDE
CHART L-27, PANEL A, EFFECTIVE 26 DEC 2024...
DELETE MRA 4300 AT WIVEY FIX N41 13 36 W093 43 46. 2412241618-PERM
FDC 2/3929 FDC SPECIAL NOTICE..UNMANNED AIRCRAFT SYSTEM (UAS)
OPERATORS ARE STRONGLY ADVISED TO USE CAUTION WHEN OPERATING WITHIN
1/4NM OF THE U.S./CANADA BORDER DUE TO ONGOING HOMELAND SECURITY
(DHS), DEPARTMENT OF JUSTICE (DOJ) AND DEPARTMENT OF DEFENSE (DOD)
OPERATIONS. OPERATORS WHO INTERFERE WITH OR ARE DEEMED A THREAT TO
SUCH OPERATIONS MAY BE MITIGATED PURSUANT TO 10 U.S.C. SECTION 130I
AND 6 U.S.C. SECTION 124N. MITIGATION MAY RESULT IN THE

INTERFERENCE, INTERCEPTION, SEIZURE, DAMAGING, OR DESTRUCTION OF
UNMANNED AIRCRAFT DEEMED TO POSE A CREDIBLE SAFETY OR SECURITY
THREAT TO PROTECTED PERSONNEL, FACILITIES, OR ASSETS.
2212121820-PERM
FDC 6/8818 FDC ...SPECIAL NOTICE...IN THE INTEREST OF NATIONAL
SECURITY AND TO THE EXTENT PRACTICABLE, PILOTS AND UAS OPERATORS ARE
STRONGLY ADVISED TO AVOID THE AIRSPACE ABOVE OR IN CLOSE PROXIMITY
TO CRITICAL INFRASTRUCTURE AND OTHER SENSITIVE LOCATIONS SUCH AS
POWER PLANTS (NUCLEAR, HYDRO-ELECTRIC, OR COAL), DAMS, REFINERIES,
INDUSTRIAL COMPLEXES, MILITARY FACILITIES, CORRECTIONAL AND LAW
ENFORCEMENT FACILITIES UNLESS OTHERWISE AUTHORIZED. PILOTS AND UAS
OPERATORS SHOULD NOT CIRCLE AS TO LOITER IN THE VICINITY OVER THESE
TYPES OF FACILITIES.
1603231538-PERM
FDC 5/0838 FDC PART 1 OF 16 LIST 2502061715

FDC 5/0292 FDC LIST 2502051715	FDC 5/0293 CNL 5/9726 FDC
FDC 5/0294 VGT	FDC 5/0295 HND
FDC 5/0296 VGT	FDC 5/0297 VGT
FDC 5/0298 LAS	FDC 5/0299 LAS
FDC 5/0300 LAS	FDC 5/0301 BLH
FDC 5/0302 PHX	FDC 5/0303 SDL
FDC 5/0304 SPA	FDC 5/0305 CNL 5/9891 TYQ
FDC 5/0306 CNL 5/9892 EYE	FDC 5/0307 CNL 5/9893 UMP
FDC 5/0308 CNL 5/9894 MQJ	FDC 5/0309 CNL 5/9895 HFY
FDC 5/0310 CNL 5/9896 AOH	FDC 5/0311 CNL 5/9897 GEZ
FDC 5/0312 CNL 5/9898 ALN	FDC 5/0313 CNL 5/9899 BLV
FDC 5/0314 CNL 5/9900 CPS	FDC 5/0315 CNL 5/9901 STL
FDC 5/0316 CNL 5/9902 SUS	FDC 5/0317 CNL 5/9903 DAY
FDC 5/0318 CNL 5/9904 IND	FDC 5/0319 CNL 5/0058 BVO
FDC 5/0320 CNL 5/0059 IDP	FDC 5/0321 CNL 5/0029 INK
FDC 5/0322 CNL 4/6204 PDX	FDC 5/0323 PDX
FDC 5/0324 COS	FDC 5/0325 COS
FDC 5/0326 COS	FDC 5/0327 COS
FDC 5/0328 COS	FDC 5/0329 BJC
FDC 5/0330 APA	FDC 5/0331 DEN
FDC 5/0332 FNL	FDC 5/0333 GXY
FDC 5/0334 CFO	FDC 5/0335 COS
FDC 5/0336 BKF	FDC 5/0337 FFT

END PART 1 OF 16
FDC 5/0838 FDC PART 2 OF 16 LIST 2502061715

FDC 5/0339 FFT	FDC 5/0342 LEX
FDC 5/0343 EAU	FDC 5/0344 ANE
FDC 5/0345 FCM	FDC 5/0346 STP
FDC 5/0349 MSP	FDC 5/0350 CNL 5/0323 PDX
FDC 5/0351 PDX	FDC 5/0352 PHX
FDC 5/0353 SDL	FDC 5/0354 SJN
FDC 5/0355 CNL 5/9114 ATL	FDC 5/0356 CNL 5/9115 JCA
FDC 5/0357 CNL 5/9116 AHN	FDC 5/0358 CNL 5/9435 AVP
FDC 5/0359 CNL 5/9436 AVP	FDC 5/0360 CNL 5/9869 LPR
FDC 5/0361 CNL 5/9870 CLE	FDC 5/0363 CNL 5/9871 CLE
FDC 5/0364 CNL 5/9934 AUS	FDC 5/0365 CNL 5/9935 T74
FDC 5/0366 CNL 5/9936 AUS	FDC 5/0367 CNL 5/9972 BKF
FDC 5/0369 CNL 5/9973 APA	FDC 5/0370 CNL 5/9974 BJC
FDC 5/0371 CNL 5/9975 DEN	FDC 5/0372 CNL 5/9976 FNL
FDC 5/0373 CNL 5/9977 GXY	FDC 5/0375 CNL 5/9978 HSR
FDC 5/0376 CNL 5/9979 49B	FDC 5/0377 CNL 5/9980 CFO
FDC 5/0378 CNL 4/8441 HGR	FDC 5/0379 CNL 5/9880 STJ
FDC 5/0380 CNL 5/9592 GPH	FDC 5/0381 CNL 5/9593 IXD
FDC 5/0382 CNL 5/9594 OJC	FDC 5/0383 CNL 5/9595 MKC
FDC 5/0384 CNL 5/9596 MCI	FDC 5/0385 CNL 5/9597 SGF
FDC 5/0386 CNL 5/9598 STJ	FDC 5/0388 CNL 5/9599 SGF
FDC 5/0389 CNL 5/9600 FLV	FDC 5/0390 CNL 5/9601 LXT
FDC 5/0391 JFK	FDC 5/0393 CNL 4/4613 JFK

END PART 2 OF 16
FDC 5/0838 FDC PART 3 OF 16 LIST 2502061715

FDC 5/0394 JFK	FDC 5/0395 CNL 5/0391 JFK
FDC 5/0396 CNL 5/0352 PHX	FDC 5/0397 CNL 5/0353 SDL
FDC 5/0398 CNL 5/0354 SJN	FDC 5/0399 JFK

```
                FDC 5/0400 CNL 4/9331 JFK          FDC 5/0401 CNL 5/9685 FLV
                FDC 5/0402 CNL 5/9686 IXD          FDC 5/0403 CNL 5/9687 OJC
                FDC 5/0404 CNL 5/9688 ICT          FDC 5/0405 CNL 5/9689 ICT
                FDC 5/0406 CNL 5/9690 ICT          FDC 5/0407 CNL 5/9691 ICT
                FDC 5/0408 CNL 5/9692 AAO          FDC 5/0409 CNL 5/9693 STJ
                FDC 5/0410 CNL 5/9694 GPH          FDC 5/0411 CNL 5/9695 MCI
                FDC 5/0412 CNL 5/9696 MKC          FDC 5/0413 CNL 5/9697 LXT
                FDC 5/0414 JFK                     FDC 5/0415 JFK
                FDC 5/0416 FLV                     FDC 5/0417 IXD
                FDC 5/0418 OJC                     FDC 5/0419 ICT
                FDC 5/0420 ICT                     FDC 5/0421 ICT
                FDC 5/0422 ICT                     FDC 5/0423 AAO
                FDC 5/0424 STJ                     FDC 5/0425 GPH
                FDC 5/0426 MCI                     FDC 5/0427 MKC
                FDC 5/0428 LXT                     FDC 5/0429 JFK
                FDC 5/0430 CNL 5/0394 JFK          FDC 5/0431 CNL 5/9917 PSP
                FDC 5/0432 CNL 5/9937 OUN          FDC 5/0433 CNL 5/9938 GKY
                FDC 5/0434 CNL 5/9939 ADS          FDC 5/0435 CNL 5/9940 DAL
                FDC 5/0436 CNL 5/9941 RBD          FDC 5/0437 CNL 5/9942 DFW
                FDC 5/0438 CNL 5/9943 DTO          FDC 5/0439 CNL 5/9944 NFW

                END PART 3 OF 16
FDC  5/0838 FDC  PART 4 OF 16 LIST 2502061715
                FDC 5/0440 CNL 5/9945 GPM          FDC 5/0441 CNL 5/9946 LNC
                FDC 5/0442 CNL 5/9961 OUN          FDC 5/0443 CNL 5/9947 OKC
                FDC 5/0444 CNL 5/9948 PWA          FDC 5/0445 CNL 5/9949 PWA
                FDC 5/0446 CNL 5/9950 TKI          FDC 5/0447 CNL 5/9951 PWA
                FDC 5/0448 CNL 5/9952 SNL          FDC 5/0449 CNL 5/9953 AFW
                FDC 5/0450 CNL 5/9954 HQZ          FDC 5/0451 CNL 5/9955 DAL
                FDC 5/0452 CNL 5/9956 FWS          FDC 5/0453 CNL 5/9957 OKC
                FDC 5/0454 CNL 5/9958 FTW          FDC 5/0455 CNL 5/9959 OKC
                FDC 5/0456 CNL 5/9960 PWA          FDC 5/0457 CNL 5/0428 LXT
                FDC 5/0458 CNL 5/7800 ILE          FDC 5/0459 EVW
                FDC 5/0460 CNL 5/7398 ZAN          FDC 5/0461 CNL 5/9988 ISM
                FDC 5/0462 CNL 5/9987 DAB          FDC 5/0463 CNL 5/9989 SFB
                FDC 5/0464 CNL 5/9990 ORL          FDC 5/0465 RAL
                FDC 5/0466 ZAN                     FDC 5/0467 CNL 5/9962 GJT
                FDC 5/0468 CNL 5/9967 GJT          FDC 5/0469 CNL 5/9963 GJT
                FDC 5/0471 CNL 5/9964 ASE          FDC 5/0472 CNL 5/9965 GJT
                FDC 5/0473 CNL 5/9966 MTJ          FDC 5/0474 ZHU
                FDC 5/0475 ZME                     FDC 5/0477 CNL 5/0255 ITO
                FDC 5/0478 CNL 5/0256 ITO          FDC 5/0479 CNL 5/0257 ITO
                FDC 5/0480 CNL 5/0258 ITO          FDC 5/0481 CNL 5/0259 ITO
                FDC 5/0482 CNL 5/9768 OTZ          FDC 5/0483 MULTI CNL
                FDC 5/0484 PHX                     FDC 5/0485 P20
                FDC 5/0486 BKW                     FDC 5/0487 BLF

                END PART 4 OF 16
FDC  5/0838 FDC  PART 5 OF 16 LIST 2502061715
                FDC 5/0488 BLF                     FDC 5/0489 YKN
                FDC 5/0490 OFK                     FDC 5/0491 OUN
                FDC 5/0492 GKY                     FDC 5/0493 ADS
                FDC 5/0494 DAL                     FDC 5/0495 RBD
                FDC 5/0496 DFW                     FDC 5/0497 DTO
                FDC 5/0498 NFW                     FDC 5/0499 GPM
                FDC 5/0500 LNC                     FDC 5/0501 OUN
                FDC 5/0502 OKC                     FDC 5/0503 PWA
                FDC 5/0504 PWA                     FDC 5/0505 TKI
                FDC 5/0506 PWA                     FDC 5/0507 SNL
                FDC 5/0508 AFW                     FDC 5/0509 HQZ
                FDC 5/0510 DAL                     FDC 5/0511 FWS
                FDC 5/0512 OKC                     FDC 5/0513 FTW
                FDC 5/0514 OKC                     FDC 5/0515 PWA
                FDC 5/0516 CNL 5/0053 ZHU          FDC 5/0517 FUL
                FDC 5/0518 FUL                     FDC 5/0519 HHR
                FDC 5/0520 LGB                     FDC 5/0521 LGB
                FDC 5/0522 LGB                     FDC 5/0523 LAX
                FDC 5/0524 LAX                     FDC 5/0525 SAN
                FDC 5/0526 SNA                     FDC 5/0527 SNA
                FDC 5/0528 SNA                     FDC 5/0529 SNA
```

```
                FDC 5/0530 SNA                  FDC 5/0531 EMT
                FDC 5/0532 TOA                  FDC 5/0533 FUL

                END PART 5 OF 16
FDC  5/0838 FDC  PART 6 OF 16 LIST 2502061715
                FDC 5/0534 LAX                  FDC 5/0535 HHR
                FDC 5/0536 LAX                  FDC 5/0537 ONT
                FDC 5/0538 TOA                  FDC 5/0539 MLI
                FDC 5/0540 SFY                  FDC 5/0541 SQI
                FDC 5/0543 CWI                  FDC 5/0544 DVN
                FDC 5/0545 DVN                  FDC 5/0546 8M1
                FDC 5/0547 TUP                  FDC 5/0548 SAN
                FDC 5/0549 SAN                  FDC 5/0550 SAN
                FDC 5/0551 SEE                  FDC 5/0552 SAN
                FDC 5/0553 RNM                  FDC 5/0554 SAN
                FDC 5/0555 PTV                  FDC 5/0556 BFL
                FDC 5/0557 DLO                  FDC 5/0558 MIT
                FDC 5/0559 PTV                  FDC 5/0560 BFL
                FDC 5/0561 BFL                  FDC 5/0562 BFL
                FDC 5/0563 L45                  FDC 5/0564 L45
                FDC 5/0565 DLO                  FDC 5/0566 LAX
                FDC 5/0567 ONT                  FDC 5/0568 SNA
                FDC 5/0569 MIT                  FDC 5/0570 HSR
                FDC 5/0571 CNL 5/8850 ZHU       FDC 5/0572 MULTI CNL
                FDC 5/0573 CNL 5/0054 ZHN       FDC 5/0575 MFE
                FDC 5/0576 TXW                  FDC 5/0577 HRL
                FDC 5/0579 DBQ                  FDC 5/0580 PIR
                FDC 5/0585 CNL 4/7755 CNO       FDC 5/0586 CNL 4/7756 HMT

                END PART 6 OF 16
FDC  5/0838 FDC  PART 7 OF 16 LIST 2502061715
                FDC 5/0587 CNL 4/7757 F70       FDC 5/0588 CNL 4/7758 RAL
                FDC 5/0589 CNL 4/7759 ONT       FDC 5/0590 ZME
                FDC 5/0591 HNL                  FDC 5/0594 HNL
                FDC 5/0595 LIH                  FDC 5/0596 FWS
                FDC 5/0597 AFW                  FDC 5/0598 GPM
                FDC 5/0599 LNC                  FDC 5/0600 HQZ
                FDC 5/0602 LBX                  FDC 5/0604 SGR
                FDC 5/0605 GLS                  FDC 5/0606 EFD
                FDC 5/0607 HOU                  FDC 5/0608 DWH
                FDC 5/0609 IAH                  FDC 5/0610 CXO
                FDC 5/0611 IWS                  FDC 5/0612 AXH
                FDC 5/0613 TME                  FDC 5/0614 T41
                FDC 5/0615 LIT                  FDC 5/0616 LIT
                FDC 5/0617 DAL                  FDC 5/0618 CNL 5/9493 ZOA
                FDC 5/0619 BKT                  FDC 5/0620 IAH
                FDC 5/0621 CNL 5/9674 IAH       FDC 5/0622 IAH
                FDC 5/0623 CNL 5/8378 IAH       FDC 5/0624 IAH
                FDC 5/0625 CNL 5/0622 IAH       FDC 5/0626 IAH
                FDC 5/0627 CNL 5/0620 IAH       FDC 5/0628 CNL 5/9924 CKV
                FDC 5/0629 HEF                  FDC 5/0630 HEF
                FDC 5/0631 TAN                  FDC 5/0632 TAN
                FDC 5/0637 CNL 5/0546 8M1       FDC 5/0638 CNL 5/0547 TUP
                FDC 5/0639 DAB                  FDC 5/0640 SGJ

                END PART 7 OF 16
FDC  5/0838 FDC  PART 8 OF 16 LIST 2502061715
                FDC 5/0643 JAX                  FDC 5/0644 JAX
                FDC 5/0645 JAX                  FDC 5/0646 VQQ
                FDC 5/0647 CRG                  FDC 5/0648 HEG
                FDC 5/0649 JAX                  FDC 5/0650 JAX
                FDC 5/0651 JAX                  FDC 5/0653 CNL 5/0260 ABQ
                FDC 5/0654 CNL 5/0261 FMN       FDC 5/0655 CNL 5/0262 FMN
                FDC 5/0656 HOU                  FDC 5/0657 HOU
                FDC 5/0658 HOU                  FDC 5/0659 5M0
                FDC 5/0660 SAW                  FDC 5/0661 ESC
                FDC 5/0662 ECG                  FDC 5/0663 ZAN
                FDC 5/0664 SWF                  FDC 5/0665 SWF
                FDC 5/0666 ZMP                  FDC 5/0667 8M1
                FDC 5/0668 TUP                  FDC 5/0669 CNL 5/9244 HNL
```

```
                FDC 5/0670 CNL 5/9245 HNL          FDC 5/0671 CNL 5/9246 MKK
                FDC 5/0672 CNL 5/9247 HNL          FDC 5/0674 ASJ
                FDC 5/0675 CNL 4/5703 ASJ          FDC 5/0676 CNL 5/0667 8M1
                FDC 5/0677 CNL 5/0668 TUP          FDC 5/0678 CNL 5/0337 FFT
                FDC 5/0679 CNL 5/0339 FFT          FDC 5/0680 CNL 5/0342 LEX
                FDC 5/0681 YIP                     FDC 5/0682 ARB
                FDC 5/0683 DET                     FDC 5/0684 PTK
                FDC 5/0685 DTW                     FDC 5/0686 DTW
                FDC 5/0687 DTW                     FDC 5/0688 DTW
                FDC 5/0689 DTW                     FDC 5/0690 DTW

                END PART 8 OF 16
FDC  5/0838 FDC  PART 9 OF 16 LIST 2502061715
                FDC 5/0691 DTW                     FDC 5/0692 YIP
                FDC 5/0693 CNL 5/7700 ALB          FDC 5/0694 CNL 5/9151 OSC
                FDC 5/0695 CNL 5/9378 AYS          FDC 5/0696 CNL 5/9379 DQH
                FDC 5/0697 ZAB 99.7                FDC 5/0698 CNL 5/9318 GKY
                FDC 5/0699 CNL 5/9319 GPM          FDC 5/0700 CNL 5/9320 LNC
                FDC 5/0701 CNL 5/9321 NFW          FDC 5/0702 CNL 5/9322 AFW
                FDC 5/0703 CNL 5/9323 DAL          FDC 5/0704 CNL 5/9324 DTO
                FDC 5/0705 CNL 5/9325 IIQZ         FDC 5/0706 CNL 5/9326 TKI
                FDC 5/0707 CNL 5/9327 FTW          FDC 5/0708 CNL 5/9328 ADS
                FDC 5/0709 CNL 5/9329 RBD          FDC 5/0711 CNL 5/9330 FWS
                FDC 5/0712 CNL 5/9331 PHX          FDC 5/0713 CNL 5/9332 ABQ
                FDC 5/0714 CNL 5/9333 DFW          FDC 5/0715 CNL 5/0681 YIP
                FDC 5/0716 CNL 5/0682 ARB          FDC 5/0717 CNL 5/0683 DET
                FDC 5/0718 CNL 5/0684 PTK          FDC 5/0719 CNL 5/0685 DTW
                FDC 5/0720 CNL 5/0686 DTW          FDC 5/0721 CNL 5/0687 DTW
                FDC 5/0722 CNL 5/0688 DTW          FDC 5/0723 CNL 5/0689 DTW
                FDC 5/0724 CNL 5/0690 DTW          FDC 5/0725 CNL 5/0691 DTW
                FDC 5/0726 CNL 5/0692 YIP          FDC 5/0727 CNL 5/0210 CRG
                FDC 5/0728 CNL 5/0211 JAX          FDC 5/0735 CNL 5/0212 JAX
                FDC 5/0736 CNL 5/0214 SGJ          FDC 5/0737 CNL 5/0216 VQQ
                FDC 5/0738 CNL 5/9582 ECG          FDC 5/0739 CNL 5/9583 ONX
                FDC 5/0742 DET                     FDC 5/0743 YIP
                FDC 5/0744 ARB                     FDC 5/0745 DET

                END PART 9 OF 16
FDC  5/0838 FDC  PART 10 OF 16 LIST 2502061715
                FDC 5/0746 PTK                     FDC 5/0747 DTW
                FDC 5/0748 DTW                     FDC 5/0750 DTW
                FDC 5/0752 DTW                     FDC 5/0753 DTW
                FDC 5/0754 DTW                     FDC 5/0755 DTW
                FDC 5/0756 CNL 5/9334 AGS          FDC 5/0757 YIP
                FDC 5/0758 CNL 5/9969 IPT          FDC 5/0759 CNL 5/9265 GAD
                FDC 5/0760 CNL 5/9266 GAD          FDC 5/0761 GAD
                FDC 5/0762 CNL 5/0465 RAL          FDC 5/0763 CNL 5/7899 EKO
                FDC 5/0764 JFK                     FDC 5/0765 CNL 5/0414 JFK
                FDC 5/0766 JFK                     FDC 5/0767 CNL 5/0415 JFK
                FDC 5/0768 CNL 5/9664 ATL          FDC 5/0770 CNL 5/9665 FFC
                FDC 5/0772 CNL 5/9666 AUO          FDC 5/0775 CNL 5/9667 CSG
                FDC 5/0776 CNL 5/0579 DBQ          FDC 5/0777 SUS
                FDC 5/0778 BNA                     FDC 5/0779 MQY
                FDC 5/0780 BNA                     FDC 5/0781 XNX
                FDC 5/0782 M91                     FDC 5/0783 JWN
                FDC 5/0784 BLV                     FDC 5/0786 CPS
                FDC 5/0788 STL                     FDC 5/0793 ALN
                FDC 5/0794 BNA                     FDC 5/0795 CNL 5/9248 MAJ
                FDC 5/0799 CNL 5/9249 MAJ          FDC 5/0800 CNL 5/9170 MHK
                FDC 5/0801 CNL 5/9273 MUE          FDC 5/0802 CNL 5/9274 KOA
                FDC 5/0803 CNL 5/8302 PNS          FDC 5/0804 CNL 5/8303 JKA
                FDC 5/0805 CNL 5/8903 OGG          FDC 5/0807 CNO

                END PART 10 OF 16
FDC  5/0838 FDC  PART 11 OF 16 LIST 2502061715
                FDC 5/0810 HMT                     FDC 5/0811 F70
                FDC 5/0812 RAL                     FDC 5/0813 ONT
                FDC 5/0814 CNL 5/9923 SFZ          FDC 5/0815 CNL 5/9921 IJD
                FDC 5/0816 CNL 5/9922 PVD          FDC 5/0817 JFK
                FDC 5/0818 CNL 5/0429 JFK          FDC 5/0819 OLV
```

FDC 5/0821 CNL 5/9968 PHN
FDC 5/0822 CNL 5/0580 PIR
FDC 5/0823 CNL 5/9983 RAP
FDC 5/0824 CNL 5/9984 RAP
FDC 5/0825 CNL 5/9239 WWD
FDC 5/0826 CNL 5/9240 BWI
FDC 5/0827 SAN
FDC 5/0828 CNL 5/9702 SVC
FDC 5/0829 CNL 5/9703 SVC
FDC 5/0830 CNL 5/0486 BKW
FDC 5/0831 CNL 5/0487 BLF
FDC 5/0832 CNL 5/0488 BLF
FDC 5/0833 BET
FDC 5/0834 RPD
FDC 5/0835 CNL 3/5246 RPD
FDC 5/0836 DAN
FDC 5/0837 CNL 4/7123 DAN

CANCELLATIONS 2502061715

NUMBER	LOC	TFR	CNLD BY	NUMBER	LOC	TFR	CNLD BY
3/5246	RPD		5/0835	4/4613	JFK		5/0393
4/5703	ASJ		5/0675	4/6204	PDX		5/0322
4/7123	DAN		5/0837	4/7755	CNO		5/0585
4/7756	HMT		5/0586	4/7757	F70		5/0587
4/7758	RAL		5/0588	4/7759	ONT		5/0589
4/8441	HGR		5/0378	4/9331	JFK		5/0400

END PART 11 OF 16

FDC 5/0838 FDC PART 12 OF 16 LIST 2502061715

5/0029	INK		5/0321	5/0030	ZAN		5/0572
5/0031	ZMP		5/0572	5/0053	ZHU		5/0516
5/0054	ZHN		5/0573	5/0058	BVO		5/0319
5/0059	IDP		5/0320	5/0210	CRG		5/0727
5/0211	JAX		5/0728	5/0212	JAX		5/0735
5/0214	SGJ		5/0736	5/0216	VQQ		5/0737
5/0255	ITO		5/0477	5/0256	ITO		5/0478
5/0257	ITO		5/0479	5/0258	ITO		5/0480
5/0259	ITO		5/0481	5/0260	ABQ		5/0653
5/0261	FMN		5/0654	5/0262	FMN		5/0655
5/0323	PDX		5/0350	5/0337	FFT		5/0678
5/0339	FFT		5/0679	5/0342	LEX		5/0680
5/0352	PHX		5/0396	5/0353	SDL		5/0397
5/0354	SJN		5/0398	5/0391	JFK		5/0395
5/0394	JFK		5/0430	5/0414	JFK		5/0765
5/0415	JFK		5/0767	5/0428	LXT		5/0457
5/0429	JFK		5/0818	5/0465	RAL		5/0762
5/0486	BKW		5/0830	5/0487	BLF		5/0831
5/0488	BLF		5/0832	5/0546	8M1		5/0637
5/0547	TUP		5/0638	5/0579	DBQ		5/0776
5/0580	PIR		5/0822	5/0620	IAH		5/0627
5/0622	IAH		5/0625	5/0667	8M1		5/0676
5/0668	TUP		5/0677	5/0681	YIP		5/0715

END PART 12 OF 16

FDC 5/0838 FDC PART 13 OF 16 LIST 2502061715

5/0682	ARB		5/0716	5/0683	DET		5/0717
5/0684	PTK		5/0718	5/0685	DTW		5/0719
5/0686	DTW		5/0720	5/0687	DTW		5/0721
5/0688	DTW		5/0722	5/0689	DTW		5/0723
5/0690	DTW		5/0724	5/0691	DTW		5/0725
5/0692	YIP		5/0726	5/7398	ZAN		5/0460
5/7700	ALB		5/0693	5/7800	ILE		5/0458
5/7899	EKO		5/0763	5/8302	PNS		5/0803
5/8303	JKA		5/0804	5/8378	IAH		5/0623
5/8850	ZHU	99.7	5/0571	5/8903	OGG		5/0805
5/9114	ATL		5/0355	5/9115	JCA		5/0356
5/9116	AHN		5/0357	5/9151	OSC		5/0694
5/9170	MHK		5/0800	5/9239	WWD		5/0825
5/9240	BWI		5/0826	5/9244	HNL		5/0669
5/9245	HNL		5/0670	5/9246	MKK		5/0671
5/9247	HNL		5/0672	5/9248	MAJ		5/0795
5/9249	MAJ		5/0799	5/9265	GAD		5/0759
5/9266	GAD		5/0760	5/9273	MUE		5/0801
5/9274	KOA		5/0802	5/9318	GKY		5/0698
5/9319	GPM		5/0699	5/9320	LNC		5/0700
5/9321	NFW		5/0701	5/9322	AFW		5/0702
5/9323	DAL		5/0703	5/9324	DTO		5/0704

```
                5/9325 HQZ        5/0705     5/9326 TKI        5/0706

                END PART 13 OF 16
FDC  5/0838 FDC  PART 14 OF 16 LIST 2502061715
                5/9327 FTW        5/0707     5/9328 ADS        5/0708
                5/9329 RBD        5/0709     5/9330 FWS        5/0711
                5/9331 PHX        5/0712     5/9332 ABQ        5/0713
                5/9333 DFW        5/0714     5/9334 AGS        5/0756
                5/9378 AYS        5/0695     5/9379 DQH        5/0696
                5/9435 AVP        5/0358     5/9436 AVP        5/0359
                5/9493 ZOA        5/0618     5/9582 ECG        5/0738
                5/9583 ONX        5/0739     5/9592 GPH        5/0380
                5/9593 IXD        5/0381     5/9594 OJC        5/0382
                5/9595 MKC        5/0383     5/9596 MCI        5/0384
                5/9597 SGF        5/0385     5/9598 STJ        5/0386
                5/9599 SGF        5/0388     5/9600 FLV        5/0389
                5/9601 LXT        5/0390     5/9653 ZSE        5/0483
                5/9654 ZOA        5/0483     5/9664 ATL        5/0768
                5/9665 FFC        5/0770     5/9666 AUO        5/0772
                5/9667 CSG        5/0775     5/9674 IAH        5/0621
                5/9685 FLV        5/0401     5/9686 IXD        5/0402
                5/9687 OJC        5/0403     5/9688 ICT        5/0404
                5/9689 ICT        5/0405     5/9690 ICT        5/0406
                5/9691 ICT        5/0407     5/9692 AAO        5/0408
                5/9693 STJ        5/0409     5/9694 GPH        5/0410
                5/9695 MCI        5/0411     5/9696 MKC        5/0412
                5/9697 LXT        5/0413     5/9702 SVC        5/0828

                END PART 14 OF 16
FDC  5/0838 FDC  PART 15 OF 16 LIST 2502061715
                5/9703 SVC        5/0829     5/9726 FDC        5/0293
                5/9768 OTZ        5/0482     5/9869 LPR        5/0360
                5/9870 CLE        5/0361     5/9871 CLE        5/0363
                5/9880 STJ        5/0379     5/9891 TYQ        5/0305
                5/9892 EYE        5/0306     5/9893 UMP        5/0307
                5/9894 MQJ        5/0308     5/9895 HFY        5/0309
                5/9896 AOH        5/0310     5/9897 GEZ        5/0311
                5/9898 ALN        5/0312     5/9899 BLV        5/0313
                5/9900 CPS        5/0314     5/9901 STL        5/0315
                5/9902 SUS        5/0316     5/9903 DAY        5/0317
                5/9904 IND        5/0318     5/9917 PSP        5/0431
                5/9921 IJD        5/0815     5/9922 PVD        5/0816
                5/9923 SFZ        5/0814     5/9924 CKV        5/0628
                5/9934 AUS        5/0364     5/9935 T74        5/0365
                5/9936 AUS        5/0366     5/9937 OUN        5/0432
                5/9938 GKY        5/0433     5/9939 ADS        5/0434
                5/9940 DAL        5/0435     5/9941 RBD        5/0436
                5/9942 DFW        5/0437     5/9943 DTO        5/0438
                5/9944 NFW        5/0439     5/9945 GPM        5/0440
                5/9946 LNC        5/0441     5/9947 OKC        5/0443
                5/9948 PWA        5/0444     5/9949 PWA        5/0445
                5/9950 TKI        5/0446     5/9951 PWA        5/0447
                5/9952 SNL        5/0448     5/9953 AFW        5/0449

                END PART 15 OF 16
FDC  5/0838 FDC  PART 16 OF 16 LIST 2502061715
                5/9954 HQZ        5/0450     5/9955 DAL        5/0451
                5/9956 FWS        5/0452     5/9957 OKC        5/0453
                5/9958 FTW        5/0454     5/9959 OKC        5/0455
                5/9960 PWA        5/0456     5/9961 OUN        5/0442
                5/9962 GJT        5/0467     5/9963 GJT        5/0469
                5/9964 ASE        5/0471     5/9965 GJT        5/0472
                5/9966 MTJ        5/0473     5/9967 GJT        5/0468
                5/9968 PHN        5/0821     5/9969 IPT        5/0758
                5/9972 BKF        5/0367     5/9973 APA        5/0369
                5/9974 BJC        5/0370     5/9975 DEN        5/0371
                5/9976 FNL        5/0372     5/9977 GXY        5/0373
                5/9978 HSR        5/0375     5/9979 49B        5/0376
                5/9980 CFO        5/0377     5/9983 RAP        5/0823
                5/9984 RAP        5/0824     5/9987 DAB        5/0462
```

5/9988 ISM 5/0461 5/9989 SFB 5/0463
5/9990 ORL 5/0464

END PART 16 OF 16

ATCSCC
ATCSCC ADVZY 087 DCC 02/06/2025 OPERATIONS PLAN
EVENT TIME: 06/2100 - AND LATER

GROUND STOP FOR EWR DUE TO THE LOW CEILINGS. A REVISION IS EXPECTED DOWN TO A 34 RATE AS THE PRIOR RATE WAS TOO AGRESSIVE PER THE N90 TRACON. THE LGA, PHL, AND JFK GROUND DELAY PROGRAMS WERE ALSO IMPLEMENTED.

STAFFING TRIGGERS:
0030-0500Z -PHX

TERMINAL CONSTRAINT(S):
BOS - LOW CEILINGS/VISIBILITY/SNOW/FREEZING RAIN
N90/PHL - LOW CEILINGS/VISIBILITY/FREEZING RAIN
PCT/SEA/SCT - LOW CEILINGS/VISIBILITY
ORD/MSP/LAS - WIND
SFO - LOW CEILINGS/WIND
MSY/NEW - SUPERBOWL VOLUME UNTIL 02/11/25 0200Z

TERMINAL ACTIVE:
UNTIL 2115 -EWR GROUND STOP
UNTIL 0159 -PHL GROUND DELAY PROGRAM
UNTIL 0159 -CYUL GROUND DELAY PROGRAM
UNTIL 0259 -LGA GROUND DELAY PROGRAM
UNTIL 0259 -EWR GROUND DELAY PROGRAM
UNTIL 0359 -JFK GROUND DELAY PROGRAM
UNTIL 0559 -BOS GROUND DELAY PROGRAM
UNTIL 0559 -DCA GROUND DELAY PROGRAM
UNTIL 0759 -SFO GROUND DELAY PROGRAM

TERMINAL PLANNED:
NONE

EN ROUTE CONSTRAINT(S):
ZNY/ZDC/ZID - THUNDERSTORMS
ZMA - PLACID MOA VARIOUS TIMES DAILY UNTIL 02/13/25 0300Z
ZMA - STARFIGHTER ATCAA SFC-FL220, 1500Z-2200Z
NAS - MODERATE SNOWBIRD VOLUME DAY

EN ROUTE ACTIVE:
UNTIL 2300 -FCASK1:SKI_COUNTRY_1_PARTIAL
UNTIL 0400 -FCA001:EAST_TO_SB
UNTIL 0400 -FCA002:NORTH_TO_SB
UNTIL 0400 -FCA003:NORTHWEST_TO_SB
UNTIL 0400 -FCA004:WEST_TO_SB
UNTIL 0400 -SB_DEPARTURES_NORTH_AND_EAST_PARTIAL
UNTIL 0400 -SB_DEPARTURES_SOUTH_AND_EAST
UNTIL 0400 -SB_DEPARTURES_WEST
UNTIL 0430 -FCA011:NO_AR_ATLANTIC_Y-ROUTES_TO_RSW_AREA

EN ROUTE PLANNED:
NONE

CDRS/SWAP/CAPPING/TUNNELING/HOTLINE/DIVERSION RECOVERY:
NONE

RUNWAY/EQUIPMENT/POSSIBLE SYSTEM IMPACT REPORTS (SIRs):
DCA - RWY 15/33 ~ RWY 04/22 CLOSED UNTIL 02/10/25 0459Z
MCO - RWY 17L/35R CLOSED UNTIL 02/13/25 2359Z
BWI - RWY 10 ILS OTS UNTIL 02/28/25 1100Z
HNL - RWY 04L CLOSED UNTIL 03/15/25 2200Z

LGA - RWY 13/31 WEEKEND CLOSURES UNTIL 04/01/25
PBI - RWY 10R/28L CLOSED UNTIL 04/12/25 2359Z
FLL - RWY 10L/28R CLOSED UNTIL 04/17/25 2359Z
BNA - RWY 13/31 CLOSED UNTIL 04/30/25
GGG - RWY 13/31 CLOSED UNTIL 05/16/25
LIT - RWY 18/36 CLOSED UNTIL 07/31/25 2100Z
PHL - RWY 09R/27L NIGHTLY CLOSURES UNTIL 09/17/25 1000Z
HOU - RWY 13R/31L CLOSED 01/21/25 - 09/20/25 1200Z
SFB - RWY 09L/27R NIGHTLY CLOSURES UNTIL 01/08/26 2359Z

AIRSPACE FLOW PROGRAM(S) ACTIVE:
NONE

AIRSPACE FLOW PROGRAM PLANNED:
NONE

PLANNED LAUNCH/REENTRY:

SPACEX STARLINK 12-9, KENNEDY SPACE CENTER, FL
PRIMARY: 02/07/25 1850Z-2321Z
BACKUP: 02/08/25 1823Z-2254Z

FLIGHT CHECK(S):
NONE

VIP MOVEMENT(S):
NONE

NEXT PLANNING WEBINAR: 2215Z
062031-062259
25/02/06 20:31 DCCOPS.lxstn35

ATCSCC ADVZY 073 DCC 02/06/25 REROUTE CANCELLATION

FCADCS:GTK_MDCS HAS BEEN CANCELLED.

REMARKS:
ASSOCIATED RESTRICTIONS:

061724-070300
25/02/06 17:24 DCCOPS.lxstn22

ATCSCC ADVZY 072 DCC 02/06/25 REROUTE CANCELLATION

FCABPV:GTK_MBPV HAS BEEN CANCELLED.

REMARKS:
ASSOCIATED RESTRICTIONS:

061723-070300
25/02/06 17:23 DCCOPS.lxstn22

ATCSCC ADVZY 071 DCC 02/06/25 REROUTE CANCELLATION

FCA007:GTK_ZSU_NB HAS BEEN CANCELLED.

REMARKS:
ASSOCIATED RESTRICTIONS:

061723-070300
25/02/06 17:23 DCCOPS.lxstn22

ATCSCC ADVZY 070 DCC 02/06/25 REROUTE CANCELLATION

FCA006:GTK_ZSU_SB HAS BEEN CANCELLED.

REMARKS:
ASSOCIATED RESTRICTIONS:

061723-070300

25/02/06 17:23 DCCOPS.lxstn22

ATCSCC ADVZY 061 DCC 02/06/25 ROUTE RQD /FL
NAME: SB_DEPARTURES_NORTH_AND_EAST
CONSTRAINED AREA: ZHU
REASON: OTHER
INCLUDE TRAFFIC: KASD/KBTR/KGPT/KHDC/KHSA/KMSY/KNEW DEPARTURES TO
KAGC/KALB/KATL/KBDL/KBHM/KBNA/KBOS/KBWI/KCDW/KCLE/K
CLT/KCVG/KDCA/KDTW/KEWR/KGRB/KHPN/KIAD/KIND/KJFK/KL
GA/KMDW/KMEM/KMHT/KMKE/KMMU/KMSN/KMSP/KORD/KPDK/KPH
L/KPIT/KPNE/KPVD/KRDU/KSTL/KTEB
FACILITIES INCLUDED: ZAU/ZBW/ZDC/ZHU/ZID/ZJX/ZKC/ZME/ZMP/ZNY/ZOB/ZTL
FLIGHT STATUS: ALL_FLIGHTS
VALID: ETD 061300 TO 070400
PROBABILITY OF EXTENSION: LOW
REMARKS: REPLACES ADVZY 034. ADDS DC METS/NYMETS/KBOS.
IMPLEMENTED DUE TO SPECIAL EVENT.
ASSOCIATED RESTRICTIONS:
MODIFICATIONS: Q34 OPTIONS REMOVED DUE WX
ROUTES:

FROM:

ORIG	ROUTE - ORIGIN SEGMENTS
KNEW KASD KGPT KHSA	~LBY MEI
KMSY KHDC KBTR	~MCB ZIPGI

TO:

DEST	ROUTE - DESTINATION SEGMENTS
KMDW	MEI~ HITMN KURTZ DROSE FISSK6
KMKE	MEI~ IGB PXV JOT LEEDN GOPAC3
KMSN	MEI~ IGB HITMN IIU J89 BVT OBK
KORD	MEI~ MEM FTZ SHAIN2
KALB	ZIPGI~ MEMFS Q29 JHW Q82 LOXXE
KBDL	ZIPGI~ MEMFS Q29 JHW Q82 MEMMS WILET STELA1
KBOS	ZIPGI~ MEMFS Q34 RBV Q419 JFK ROBUC3
KMHT	ZIPGI~ MEMFS Q29 JHW Q82 PONCT ROZZE2
KPVD	ZIPGI~ MEMFS Q29 JHW Q82 MEMMS HINGZ WIPOR3
KBWI	ZIPGI~ MEMFS Q34 SITTR CJAAE RAVNN7
KDCA	ZIPGI~ MEMFS Q34 SITTR TRUPS5
KIAD	ZIPGI~ MEMFS Q34 HITMN JARLO GIBBZ5
KRDU	ZIPGI~ SQS VLKNN THRSR IRQ PYRES DMSTR2
KCVG	MEI~ MISLE Q40 NIOLA LORNN VXV JAKIE6
KCVG	ZIPGI~ MEM J29 TINGS TERGE SARGO4
KIND	MEI~ IGB TERGE SMUKE3
KIND	ZIPGI~ MEM J29 TINGS TERGE SMUKE3
KSTL	MEI~ MEM BOOSH3
KSTL	ZIPGI~ MEM BOOSH3
KBNA	MEI~ IGB HRTUN CHSNE2
KBNA	ZIPGI~ MEMFS LOPPY CHSNE2
KMEM	MEI~ WASER VANZE3
KMEM	ZIPGI~ MEVEE HOBRK4
KGRB	MEI~ IGB HITMN IIU J89 BVT OBK
KMSP	MEI~ ARG VIH IRK MNOSO BLUEM4
KCDW	ZIPGI~ MEMFS Q34 GVE JAIKE4
KEWR	ZIPGI~ MEMFS Q34 GVE PHLBO4
KHPN	ZIPGI~ MEMFS Q34 GVE Q127 ENO BESSI CYN BOUNO5

```
KJFK                                ZIPGI~ MEMFS Q34 SITTR Q108 SIE
                                    CAMRN4
KLGA                                ZIPGI~ MEMFS Q34 GVE PROUD2
KMMU                                ZIPGI~ MEMFS Q34 GVE JAIKE4
KPHL                                ZIPGI~ MEMFS Q34 GVE PAATS4
KPNE                                ZIPGI~ MEMFS Q29 CREEP BLISS
                                    J152 HAR BUNTS3
KTEB                                ZIPGI~ MEMFS Q34 GVE JAIKE4
KAGC                                ZIPGI~ MEMFS Q29 CREEP WISKE
KCLE                                MEI~ HITMN Q139 IIU DRUGA
                                    ROKNN3
KCLE                                ZIPGI~ MEMFS Q29 SIDAE IIU
                                    DRUGA ROKNN3
KDTW                                MEI~ HITMN TORRR HANBL3
KDTW                                ZIPGI~ MEM J29 PXV WWODD LECTR3
KPIT                                MEI~ VLKNN TAZZA HNN FEWGA7
KPIT                                ZIPGI~ MEMFS PXV KURTZ APE CTW
                                    FEWGA7
KATL                                ZIPGI~ MEMFS HUTCC KNSAW RUSSA
                                    GLAVN1
KDIM                                MEI~ LYMPI
KBHM                                ZIPGI~ SQS IGB NESTS BHM
KCLT                                ZIPGI~ MEMFS Q34 HITMN TAZZA
                                    FILPZ4
KPDK                                ZIPGI~ SQS VLKNN BIZKT SWTEE2

TMI ID: RRDCC018
061503-070400
25/02/06 15:03  DCCOPS.lxstn22

ATCSCC ADVZY 058 DCC 02/06/2025 US/MEXICO OUTLOOK_FYI
EVENT TIME: 06/1430 - 07/1430

TERMINAL CONSTRAINTS:
MMMX - NONE
MMSD - EXPANDED MIT DUE TO VOLUME
MMUN - EXPANDED MIT DUE TO VOLUME
MMPR - NONE

ENROUTE CONSTRAINTS:
ZMZ  - EXPANDED MIT TO MMSD DUE TO VOLUME
ZMO  - EXPANDED MIT TO MMSD/MMUN DUE TO VOLUME
ZMR  - EXPANDED MIT TO MMUN DUE TO VOLUME
ZMC  - NONE

NO SIGNIFICANT TRAFFIC MANAGEMENT INITIATIVES EXPECTED.

REFER TO MOST RECENT VA ADVZY FOR VOLCANIC ACTIVITY UPDATES.

TELCON PHONE NUMBER: (540) 359-3200  PIN 2444#
NEXT PLANNING TELCON 07/1430Z.

061443-071500
25/02/06 14:43  DCCOPS.lxstn22

ATCSCC ADVZY 052 DCC 02/06/25 FCA RQD
NAME: FCASK1:SKI_COUNTRY_1_PARTIAL
CONSTRAINED AREA: ZDV
REASON: VOLUME
INCLUDE TRAFFIC: KLAS/ZAB/ZAU/ZBW/ZDC/ZFW/ZHU/ZID/ZJX/ZKC/ZLA/ZLC/ZM
                 A/ZME/ZMP/ZNY/ZOA/ZOB/ZSE/ZTL DEPARTURES TO KASE
FACILITIES INCLUDED: ZAB/ZAU/ZBW/ZDC/ZDV/ZFW/ZHU/ZID/ZJX/ZKC/ZLA/ZLC
                     /ZMA/ZME/ZMP/ZNY/ZOA/ZOB/ZSE/ZTL
FLIGHT STATUS: ALL_FLIGHTS
VALID: FCA ENTRY TIME FROM 061800 TO 062300
PROBABILITY OF EXTENSION: LOW
REMARKS: SEE DYNAMIC LIST FOR UPDATES.
ASSOCIATED RESTRICTIONS:
MODIFICATIONS:
ROUTES:
```

ORIG	DEST	ROUTE
KLAS	KASE	~TUKRR IBSKI SINSY LOYYD SKIER DBL~
ZAB	KASE	~TCS KA36S RSK IBSKI SINSY LOYYD SKIER DBL~
ZAB	KASE	~YOOPR IBSKI SINSY LOYYD SKIER DBL~
ZAU ZMP ZBW ZNY ZOB	KASE	~PWE PUB RODDY KANON HAREI DBL~
ZFW ZAB	KASE	~MOSER FTI RSK IBSKI SINSY LOYYD SKIER DBL~
ZFW ZHU ZAB	KASE	~CNX ABQ KA36S RSK IBSKI SINSY LOYYD SKIER DBL~
ZKC ZFW ZHU ZME ZTL ZJX ZMA ZID ZDC	KASE	~ICT GCK PUB RODDY KANON HAREI DBL~
ZLA(-LAS)	KASE	~DICEE IBSKI SINSY LOYYD SKIER DBL~
ZLC ZOA ZSE	KASE	~SPANZ SINSY LOYYD SKIER DBL~
ZLC ZOA ZSE	KASE	~ERRDA SINSY LOYYD SKIER DBL~

TMI ID: RRDCC052
061344-062300
25/02/06 13:44 DCCOPS.lxstn29

ATCSCC ADVZY 048 DCC 02/06/2025 TERMINAL TCA/HOTLINE ISSUE REQUEST PAGE ACTIVATION
EVENT TIME: 06/1255 - 07/0200
THE TERMINAL TCA/HOTLINE ISSUE REQUEST PAGE IS NOW OPEN. WEB PAGE USERS SHOULD SEND THEIR REQUEST MESSAGES TO THE PAGE FOR RESOLUTION.
PLEASE ENSURE ADEQUATE INFORMATION IS PROVIDED IN REQUESTS SUCH AS CATEGORY OF ISSUE, CALL SIGN, POSITION OF FLIGHT, TYPE OF ASSISTANCE
REQUESTED, ETC TO ELIMINATE ANY MISINTERPRETATION.
061250-070230
25/02/06 12:50 DCCOPS.lxstn24

ATCSCC ADVZY 047 DCC 02/06/25 FCA RQD
NAME: FCA011:NO_AR_ATLANTIC_Y-RTES_TO_RSW_AREA
CONSTRAINED AREA: ZMA/ZJX
REASON: OTHER
INCLUDE TRAFFIC: UNKN DEPARTURES TO KAPF/KFMY/KMKY/KPGD/KRSW
FACILITIES INCLUDED: ZMA ZJX ZDC ZNY ZBW ZOB ZID ZTL CZY
FLIGHT STATUS: ALL_FLIGHTS
VALID: FCA ENTRY TIME FROM 061230 TO 070430
PROBABILITY OF EXTENSION: LOW
REMARKS: IMPLEMENTED DUE TO SUA ACTIVITY.
         SEE DYNAMIC LIST FOR UPDATES.
ASSOCIATED RESTRICTIONS:
MODIFICATIONS:
ROUTES:

ORIG	DEST	ROUTE
UNKN	KRSW KPGD KFMY KAPF KMKY	UPT RTE:DUE TO SUA ACTIVITY, THE OVERWATER ROUTES (FORMERLY KNOWN AS AR~S), ATLANTIC Y-ROUTES, AND FIX-TO-FIX ROUTING FROM OVERWATER ARE NOT AVAILABLE TO THESE DESTINATIONS. STAKEHOLDERS PLEASE FILE INLAND ROUTES.

```
TMI ID: RRDCC047
061247-070430
25/02/06 12:47  DCCOPS.lxstn22

ATCSCC ADVZY 034 DCC 02/06/25 ROUTE RQD
NAME: SB_DEPARTURES_NORTH_AND_EAST_PARTIAL
CONSTRAINED AREA: ZHU
REASON: OTHER
INCLUDE TRAFFIC: KASD/KBTR/KGPT/KHDC/KHSA/KMSY/KNEW DEPARTURES TO
                 KAGC/KALB/KATL/KBDL/KBHM/KBNA/KCLE/KCLT/KCVG/KDTW/K
                 GRB/KIND/KMDW/KMEM/KMHT/KMKE/KMSN/KMSP/KORD/KPDK/KP
                 IT/KPNE/KPVD/KRDU/KSTL
FACILITIES INCLUDED: ZAU/ZBW/ZDC/ZHU/ZID/ZJX/ZKC/ZME/ZMP/ZNY/ZOB/ZTL
FLIGHT STATUS: ALL_FLIGHTS
VALID: ETD 061300 TO 070400
PROBABILITY OF EXTENSION: MODERATE
REMARKS: IMPLEMENTED DUE TO SPECIAL EVENT. THE GA ROUTE FOR BWI
         CANNOT EFFECTIVELY BE ADDED TO RRMON.
ASSOCIATED RESTRICTIONS:
MODIFICATIONS: Q34 OPTIONS REMOVED DUE WX
ROUTES:

FROM:
ORIG                                ROUTE - ORIGIN SEGMENTS
----                                ------------------------
KNEW KASD KGPT KHSA                 ~LBY MEI
KMSY KHDC KBTR                      ~MCB ZIPGI


TO:
DEST                                ROUTE - DESTINATION SEGMENTS
----                                ----------------------------
KMDW                                MEI~ HITMN KURTZ DROSE FISSK6
KMKE                                MEI~ IGB PXV JOT LEEDN GOPAC3
KMSN                                MEI~ IGB HITMN IIU J89 BVT OBK
KORD                                MEI~ MEM FTZ SHAIN2
KALB                                ZIPGI~ MEMFS Q29 JHW Q82 LOXXE
KBDL                                ZIPGI~ MEMFS Q29 JHW Q82 MEMMS
                                    WILET STELA1
KMHT                                ZIPGI~ MEMFS Q29 JHW Q82 PONCT
                                    ROZZE2
KPVD                                ZIPGI~ MEMFS Q29 JHW Q82 MEMMS
                                    HINGZ WIPOR3
KRDU                                ZIPGI~ SQS VLKNN THRSR IRQ
                                    PYRES DMSTR2
KCVG                                MEI~ MISLE Q40 NIOLA LORNN VXV
                                    JAKIE6
KCVG                                ZIPGI~ MEM J29 TINGS TERGE
                                    SARGO4
KIND                                MEI~ IGB TERGE SMUKE3
KIND                                ZIPGI~ MEM J29 TINGS TERGE
                                    SMUKE3
KSTL                                MEI~ MEM BOOSH3
KSTL                                ZIPGI~ MEM BOOSH3
KBNA                                MEI~ IGB HRTUN CHSNE2
KBNA                                ZIPGI~ MEMFS LOPPY CHSNE2
KMEM                                MEI~ WASER VANZE3
KMEM                                ZIPGI~ MEVEE HOBRK4
KGRB                                MEI~ IGB HITMN IIU J89 BVT OBK
KMSP                                MEI~ ARG VIH IRK MNOSO BLUEM4
KPNE                                ZIPGI~ MEMFS Q29 CREEP BLISS
                                    J152 HAR BUNTS3
KAGC                                ZIPGI~ MEMFS Q29 CREEP WISKE
KCLE                                MEI~ HITMN Q139 IIU DRUGA
ROKNN3
KCLE                                ZIPGI~ MEMFS Q29 SIDAE IIU
                                    DRUGA ROKNN3
KDTW                                MEI~ HITMN TORRR HANBL3
KDTW                                ZIPGI~ MEM J29 PXV WWODD LECTR3
```

```
KPIT                                ZIPGI~ MEMFS PXV KURTZ APE CTW
                                    FEWGA7
KATL                                ZIPGI~ MEMFS HUTCC KNSAW RUSSA
                                    GLAVN1
KBHM                                MEI~ LYMPH
KBHM                                ZIPGI~ SQS IGB NESTS BHM
KCLT                                ZIPGI~ MEMFS Q34 HITMN TAZZA
                                    FILPZ4
KPDK                                ZIPGI~ SQS VLKNN BIZKT SWTEE2

TMI ID: RRDCC018
061200-070400
25/02/06 12:00  DCCOPS.lxstn28

ATCSCC ADVZY 032 DCC 02/06/25 FCA RQD
NAME: FCABPV:GTK_MBPV
CONSTRAINED AREA: ZMA
REASON: EQUIPMENT
INCLUDE TRAFFIC: CZY/ZAB/ZAU/ZBW/ZDC/ZDV/ZEU/ZFW/ZHU/ZID/ZJX/ZKC/ZLC
                 /ZMA/ZME/ZMP/ZOA/ZSE/ZTL DEPARTURES TO MBPV
FACILITIES INCLUDED: CZY/ZAB/ZAU/ZBW/ZDC/ZDV/ZEU/ZFW/ZHU/ZID/ZJX/ZKC
                     /ZLC/ZMA/ZME/ZMP/ZOA/ZSE/ZTL
FLIGHT STATUS: ALL_FLIGHTS
VALID: FCA ENTRY TIME FROM 061200 TO 070300
PROBABILITY OF EXTENSION: MODERATE
REMARKS: DUE TO GDT RADAR OUTAGE. SEE DYNAMIC LIST FOR UPDATES.
ASSOCIATED RESTRICTIONS:
MODIFICATIONS:
ROUTES:

ORIG               DEST               ROUTE
----               ----               -----
ZSE ZOA ZLC ZAB    MBPV               ~DUKKY BR2L SOLEI~
ZDV ZMP ZKC ZFW
ZHU ZME ZAU ZID
ZTL ZJX ZDC ZBW
CZY ZEU ZMA


TMI ID: RRDCC032
061137-070300
25/02/06 11:37  DCCOPS.lxstn28

ATCSCC ADVZY 031 DCC 02/06/25 FCA RQD
NAME: FCADCS:GTK_MDCS
CONSTRAINED AREA: ZMA
REASON: EQUIPMENT
INCLUDE TRAFFIC: CZY/ZAB/ZAU/ZBW/ZDC/ZDV/ZEU/ZFW/ZHU/ZID/ZJX/ZKC/ZLC
                 /ZMA/ZME/ZMP/ZNY/ZOA/ZSE/ZTL DEPARTURES TO
                 MDCY/MDJB/MDLR/MDPC/MDPP/MDSD/MDST/UNKN
FACILITIES INCLUDED: CZY/ZAB/ZAU/ZBW/ZDC/ZDV/ZEU/ZFW/ZHU/ZID/ZJX/ZKC
                     /ZLC/ZMA/ZME/ZMP/ZNY/ZOA/ZSA/ZSE/ZTL
FLIGHT STATUS: ALL_FLIGHTS
VALID: FCA ENTRY TIME FROM 061200 TO 070300
PROBABILITY OF EXTENSION: MODERATE
REMARKS: DUE TO GDT RADAR OUTAGE. USERS ARE EXPECTED TO FILE UPT
         ROUTING AFTER LAST ADVISORY FIX. SEE DYNAMIC LIST FOR
         UPDATES.
ASSOCIATED RESTRICTIONS:
MODIFICATIONS:
ROUTES:

ORIG               DEST               ROUTE
----               ----               -----
ZSE ZOA ZLC ZAB    UNKN               ~CHASO Y306 HAGIT Y306
ZDV ZMP ZKC ZFW                       POKEG~
ZHU ZME ZAU ZID
ZTL ZJX ZDC ZBW
CZY ZEU ZMA
ZSE ZOA ZLC ZAB    UNKN               ~BITAC Y290 HAGIT Y306
```

```
ZDV ZMP ZKC ZFW                          POKEG~
ZHU ZME ZAU ZID
ZTL ZJX ZDC ZBW
CZY ZEU ZMA
ZSE ZOA ZLC ZAB     UNKN                 ~RUMFO Y441 JUELE~
ZDV ZMP ZKC ZFW
ZHU ZME ZAU ZID
ZTL ZJX ZDC ZBW
CZY ZEU ZMA
ZNY                 UNKN                 ~LETON L450 HAGIT Y306
                                         POKEG~
ZSE ZOA ZLC ZAB     MDPP MDST            ~CHASO Y306 HAGIT L450
ZDV ZMP ZKC ZFW                          SEKAR~
ZHU ZME ZAU ZID
ZTL ZJX ZDC ZBW
CZY ZEU ZMA
ZSE ZOA ZLC ZAB     MDPP MDST            ~BITAC Y290 HAGIT L450
ZDV ZMP ZKC ZFW                          SEKAR~
ZHU ZME ZAU ZID
ZTL ZJX ZDC ZBW
CZY ZEU ZMA
ZSE ZOA ZLC ZAB     MDPP MDST            ~RUMFO Y441 JUELE~
ZDV ZMP ZKC ZFW
ZHU ZME ZAU ZID
ZTL ZJX ZDC ZBW
CZY ZEU ZMA
ZNY                 MDPP MDST            ~LETON L450 SEKAR~
ZSE ZOA ZLC ZAB     MDPC MDLR            ~CHASO Y306 HAGIT Y306
ZDV ZMP ZKC ZFW                          POKEG~
ZHU ZME ZAU ZID
ZTL ZJX ZDC ZBW
CZY ZEU ZMA
ZSE ZOA ZLC ZAB     MDPC MDLR            ~BITAC Y290 HAGIT Y306
ZDV ZMP ZKC ZFW                          POKEG~
ZHU ZME ZAU ZID
ZTL ZJX ZDC ZBW
CZY ZEU ZMA
ZSE ZOA ZLC ZAB     MDPC MDLR            ~RUMFO Y441 JUELE~
ZDV ZMP ZKC ZFW
ZHU ZME ZAU ZID
ZTL ZJX ZDC ZBW
CZY ZEU ZMA
ZNY                 MDPC MDLR            ~LETON L450 HAGIT Y306
                                         POKEG~
ZSE ZOA ZLC ZAB     MDSD                 ~CHASO Y306 HAGIT Y306
ZDV ZMP ZKC ZFW                          POKEG~
ZHU ZME ZAU ZID
ZTL ZJX ZDC ZBW
CZY ZEU ZMA
ZSE ZOA ZLC ZAB     MDSD                 ~BITAC Y290 HAGIT Y306
ZDV ZMP ZKC ZFW                          POKEG~
ZHU ZME ZAU ZID
ZTL ZJX ZDC ZBW
CZY ZEU ZMA
ZSE ZOA ZLC ZAB     MDSD                 ~RUMFO Y441 JUELE~
ZDV ZMP ZKC ZFW
ZHU ZME ZAU ZID
ZTL ZJX ZDC ZBW
CZY ZEU ZMA
ZNY                 MDSD                 ~LETON L450 HAGIT Y306
                                         POKEG~
ZSE ZOA ZLC ZAB     MDJB                 ~CHASO Y306 HAGIT Y306
ZDV ZMP ZKC ZFW                          POKEG~
ZHU ZME ZAU ZID
ZTL ZJX ZDC ZBW
CZY ZEU ZMA
ZSE ZOA ZLC ZAB     MDJB                 ~BITAC Y290 HAGIT Y306
ZDV ZMP ZKC ZFW                          POKEG~
ZHU ZME ZAU ZID
ZTL ZJX ZDC ZBW
```

```
CZY ZEU ZMA
ZSE ZOA ZLC ZAB     MDJB                ~RUMFO Y441 JUELE~
ZDV ZMP ZKC ZFW
ZHU ZME ZAU ZID
ZTL ZJX ZDC ZBW
CZY ZEU ZMA
ZNY                 MDJB                ~LETON L450 HAGIT Y306
                                        POKEG~
ZSE ZOA ZLC ZAB     MDCY                ~CHASO Y306 HAGIT Y306
ZDV ZMP ZKC ZFW                         POKEG~
ZHU ZME ZAU ZID
ZTL ZJX ZDC ZBW
CZY ZEU ZMA
ZSE ZOA ZLC ZAB     MDCY                ~BITAC Y290 HAGIT Y306
ZDV ZMP ZKC ZFW                         POKEG~
ZHU ZME ZAU ZID
ZTL ZJX ZDC ZBW
CZY ZEU ZMA
ZSE ZOA ZLC ZAB     MDCY                ~RUMFO Y441 JUELE~
ZDV ZMP ZKC ZFW
ZHU ZME ZAU ZID
ZTL ZJX ZDC ZBW
CZY ZEU ZMA
ZNY                 MDCY                ~LETON L450 HAGIT Y306
                                        POKEG~


TMI ID: RRDCC031
061136-070300
25/02/06 11:36  DCCOPS.lxstn28

ATCSCC ADVZY 030 DCC 02/06/25 FCA RQD
NAME: FCA007:GTK_ZSU_NB
CONSTRAINED AREA: ZMA
REASON: EQUIPMENT
INCLUDE TRAFFIC: UNKN DEPARTURES TO
                 CZY/ZAB/ZAU/ZBW/ZDC/ZDV/ZEU/ZFW/ZHU/ZID/ZJX/ZKC/ZLC
                 /ZMA/ZME/ZMP/ZOA/ZSE/ZTL
FACILITIES INCLUDED: CZY/ZAB/ZAU/ZBW/ZDC/ZDV/ZEU/ZFW/ZHU/ZID/ZJX/ZKC
                     /ZLC/ZMA/ZME/ZMP/ZOA/ZSE/ZTL
FLIGHT STATUS: ALL_FLIGHTS
VALID: FCA ENTRY TIME FROM 061200 TO 070300
PROBABILITY OF EXTENSION: LOW
REMARKS: ISSUED DUE TO GDT RADAR.  SEE DYNAMIC LIST FOR UPDATES.
ASSOCIATED RESTRICTIONS:
MODIFICATIONS:
ROUTES:

ORIG                DEST                ROUTE
----                ----                -----
UNKN                ZSE ZOA ZLC ZAB     ~DONQU L454 LUCTI~
                    ZDV ZMP ZKC ZFW
                    ZHU ZME ZAU ZID
                    ZTL ZJX ZDC ZBW
                    CZY ZEU ZMA
UNKN                ZSE ZOA ZLC ZAB     ~FEKKO 308 GMONI NUCAR~
                    ZDV ZMP ZKC ZFW
                    ZHU ZME ZAU ZID
                    ZTL ZJX ZDC ZBW
                    CZY ZEU ZMA
UNKN                ZSE ZOA ZLC ZAB     ~FEKKO 308 GMONI VENDS~
                    ZDV ZMP ZKC ZFW
                    ZHU ZME ZAU ZID
                    ZTL ZJX ZDC ZBW
                    CZY ZEU ZMA
UNKN                ZSE ZOA ZLC ZAB     ~FEKKO 308 GMONI SUMAC~
                    ZDV ZMP ZKC ZFW
                    ZHU ZME ZAU ZID
                    ZTL ZJX ZDC ZBW
                    CZY ZEU ZMA
```

UNKN	ZSE ZOA ZLC ZAB ZDV ZMP ZKC ZFW ZHU ZME ZAU ZID ZTL ZJX ZDC ZBW CZY ZEU ZMA	~FEKKO 308 GMONI ZQA~
UNKN	ZSE ZOA ZLC ZAB ZDV ZMP ZKC ZFW ZHU ZME ZAU ZID ZTL ZJX ZDC ZBW CZY ZEU ZMA	~FEKKO 308 GMONI MADIZ~

TMI ID: RRDCC030
061128-070300
25/02/06 11:28 DCCOPS.lxstn32

ATCSCC ADVZY 029 DCC 02/06/25 FCA RQD
NAME: FCA006:GTK_ZSU_SB
CONSTRAINED AREA: ZMA
REASON: EQUIPMENT
INCLUDE TRAFFIC: CZY/ZAB/ZAU/ZBW/ZDC/ZDV/ZEU/ZFW/ZHU/ZID/ZJX/ZKC/ZLC
/ZMA/ZME/ZMP/ZNY/ZOA/ZSE/ZTL DEPARTURES TO
TIST/TISX/TJBQ/TJIG/TJSJ/TNCM/TQPF/UNKN
FACILITIES INCLUDED: CZY/ZAB/ZAU/ZBW/ZDC/ZDV/ZEU/ZFW/ZHU/ZID/ZJX/ZKC
/ZLC/ZMA/ZME/ZMP/ZNY/ZOA/ZSE/ZSU/ZTL
FLIGHT STATUS: ALL_FLIGHTS
VALID: FCA ENTRY TIME FROM 061200 TO 070300
PROBABILITY OF EXTENSION: LOW
REMARKS: ISSUED DUE TO GDT RADAR. SEE DYNAMIC LIST FOR UPDATES.
ASSOCIATED RESTRICTIONS:
MODIFICATIONS:
ROUTES:

ORIG	DEST	ROUTE
ZSE ZOA ZLC ZAB ZDV ZMP ZKC ZFW ZHU ZME ZAU ZID ZTL ZJX ZDC ZBW CZY ZEU ZMA	UNKN	~RENAH Y355 PLING~
ZSE ZOA ZLC ZAB ZDV ZMP ZKC ZFW ZHU ZME ZAU ZID ZTL ZJX ZDC ZBW CZY ZEU ZMA	UNKN	~BITAC Y290 ZIBER~
ZSE ZOA ZLC ZAB ZDV ZMP ZKC ZFW ZHU ZME ZAU ZID ZTL ZJX ZDC ZBW CZY ZEU ZMA	UNKN	~CHASO Y306 HAGIT Y290 ZIBER~
ZNY	UNKN	~LETON L450 HELAX Y355 PLING~
ZNY	UNKN	~LETON L450 HAGIT Y290 ZIBER~
ZNY	UNKN	~LETON L450 HAGIT Y421 MEEGL~
ZSE ZOA ZLC ZAB ZDV ZMP ZKC ZFW ZHU ZME ZAU ZID ZTL ZJX ZDC ZBW CZY ZEU ZMA	TJSJ TJIG	~RENAH Y355 PLING RTE7 SAALR~
ZSE ZOA ZLC ZAB ZDV ZMP ZKC ZFW ZHU ZME ZAU ZID ZTL ZJX ZDC ZBW CZY ZEU ZMA	TJSJ TJIG	~BITAC Y290 BEANO~
ZNY	TJSJ TJIG	~LETON L450 HELAX Y355 PLING RTE7 SAALR~
ZSE ZOA ZLC ZAB ZDV ZMP ZKC ZFW	TJBQ	~RENAH Y355 FIPEK MEEGL~

```
ZHU ZME ZAU ZID
ZTL ZJX ZDC ZBW
CZY ZEU ZMA
ZSE ZOA ZLC ZAB     TJBQ                ~BITAC Y290 HAGIT Y421
ZDV ZMP ZKC ZFW                         MEEGL~
ZHU ZME ZAU ZID
ZTL ZJX ZDC ZBW
CZY ZEU ZMA
ZNY                 TJBQ                ~LETON L450 HELAX Y355
                                        FIPEK MEEGL~
ZSE ZOA ZLC ZAB     TNCM TQPF           ~RENAH Y355 SLUGO~
ZDV ZMP ZKC ZFW
ZHU ZME ZAU ZID
ZTL ZJX ZDC ZBW
CZY ZEU ZMA
ZSE ZOA ZLC ZAB     TNCM TQPF           ~BITAC Y290 SLUGO~
ZDV ZMP ZKC ZFW
ZHU ZME ZAU ZID
ZTL ZJX ZDC ZBW
CZY ZEU ZMA
ZNY                 TNCM TQPF           ~LETON L450 HELAX Y355
                                        SLUGO~
ZSE ZOA ZLC ZAB     TIST                ~RENAH Y355 PLING JETSS~
ZDV ZMP ZKC ZFW
ZHU ZME ZAU ZID
ZTL ZJX ZDC ZBW
CZY ZEU ZMA
ZSE ZOA ZLC ZAB     TIST                ~BITAC Y290 JETSS~
ZDV ZMP ZKC ZFW
ZHU ZME ZAU ZID
ZTL ZJX ZDC ZBW
CZY ZEU ZMA
ZNY                 TIST                ~LETON L450 HELAX Y355
                                        PLING JETSS~
ZSE ZOA ZLC ZAB     TISX                ~RENAH Y355 PLING~
ZDV ZMP ZKC ZFW
ZHU ZME ZAU ZID
ZTL ZJX ZDC ZBW
CZY ZEU ZMA
ZSE ZOA ZLC ZAB     TISX                ~BITAC Y290 BEANO DDP~
ZDV ZMP ZKC ZFW
ZHU ZME ZAU ZID
ZTL ZJX ZDC ZBW
CZY ZEU ZMA
ZNY                 TISX                LETON L450 HELAX Y355 PLING


TMI ID: RRDCC029
061128-070300
25/02/06 11:28  DCCOPS.lxstn32

ATCSCC ADVZY 021 DCC 02/06/25 ROUTE RQD /FL
NAME: SB_DEPARTURES_WEST
CONSTRAINED AREA: ZHU
REASON: VOLUME
INCLUDE TRAFFIC: KASD/KBTR/KGPT/KHDC/KHSA/KMSY/KNEW DEPARTURES TO
                 KAPA/KAUS/KDAL/KDEN/KDFW/KGRB/KHOU/KIAH/KLAS/KLAX/K
                 MCI/KMDW/KMSN/KMSP/KORD/KPHX/KSAN/KSAT/KSEA/KSFO/KS
                 JC/KVNY
FACILITIES INCLUDED: ZAB/ZAU/ZDV/ZFW/ZHU/ZKC/ZLA/ZLC/ZME/ZMP/ZOA/ZSE
FLIGHT STATUS: ALL_FLIGHTS
VALID: ETD 061300 TO 070400
PROBABILITY OF EXTENSION: MODERATE
REMARKS: IMPLEMENTED DUE TO SPECIAL EVENT.
ASSOCIATED RESTRICTIONS:
MODIFICATIONS:
ROUTES:

FROM:
ORIG                                ROUTE - ORIGIN SEGMENTS
```

KMSY KHDC KBTR	~AEX
KNEW KASD KGPT KHSA	~PEKON J86 IAH
KMSY KHDC KNEW KASD KGPT KHSA	~JEPEG
KMSY KHDC KNEW KASD KGPT KHSA	~PEKON

TO:

DEST	ROUTE - DESTINATION SEGMENTS
KMDW	AEX LIT SGF MAGOO~ ENDEE6
KMSN	AEX LIT JOT OBK MSN~
KORD	AEX LIT SGF WELTS~ SHAIN2
KAPA	AEX ZALEA EAKER MMB CAARS~ DUNNN5
KDEN	AEX EIC ADM ROLLS LBL HALEN~ NIIXX3
KDAL	AEX PNUTS~ MNNDO4
KDFW	AEX PNUTS~ WHINY4
KMCI	AEX LIT KRTNY~ MHOMS3
KGRB	AEX LIT ODK GRB~
KMSP	AEX ELD TUL STJ ROKKK~ NITZR3
KSFO	AEX J58 TURNN TXO FTI J58 OAL INYOE~ DYAMD5
KSJC	AEX J58 TURNN TXO FTI J58 ILC KNGRY~ RAZRR5
KSEA	AEX J58 TURNN ADM ROLLS LBL LAA J52 FQF J20 PDT~ CHINS5
KAPA	IAH DOLEY FUZ IRW MMB CAARS~ DUNNN5
KDEN	IAH DOLEY FUZ ADM ROLLS LBL HALEN~ NIIXX3
KDAL	IAH MAJKK~ MNNDO4
KDFW	IAH CRIED~ WHINY4
KMCI	IAH BYP TUL STASN~ WUTNG3
KSFO	IAH CRGER ELP J86 BLD J92 BTY RUSME~ DYAMD5
KSEA	IAH DOLEY FUZ ADM ROLLS LBL LAA J52 FQF J20 PDT~ CHINS5
KHOU	JEPEG~ BAYYY5
KIAH	JEPEG~ LINKK1
KPHX	PEKON IAH J86 ELP DRRVR~ PINNG1
KAUS	PEKON DBOYS~ WLEEE7
KSAT	PEKON MOLLR~ QERVO1
KLAS	PEKON IAH DOLEY FUZ CNX ZUN HAHAA~ RKSTR4
KLAX	PEKON ELP SSO J4 WLVRN ESTWD~ HLYWD1
KSAN	PEKON IAH CRGER ELP SSO GBN J2 HOGGZ~ LUCKI1
KVNY	PEKON IAH CRGER EWM J4 BXK PHRED~ THRNE3
KSJC	PEKON J86 IAH DOLEY FUZ TXO FTI J58 ILC KNGRY~ RAZRR5

TMI ID: RRDCC021
061016-070400
25/02/06 10:16 DCCOPS.lxstn29

ATCSCC ADVZY 020 DCC 02/06/25 ROUTE RQD /FL
NAME: SB_DEPARTURES_SOUTH_AND_EAST
CONSTRAINED AREA: ZHU
REASON: VOLUME
INCLUDE TRAFFIC: KASD/KGPT/KHDC/KHSA/KMSY/KNEW DEPARTURES TO
KALB/KATL/KBCT/KBDL/KBOS/KBWI/KCDW/KCLT/KDCA/KEWR/K
FLL/KFXE/KHPN/KIAD/KJAX/KJFK/KLGA/KMCO/KMHT/KMIA/KM
MU/KPBI/KPDK/KPHL/KPIE/KPNE/KPVD/KRDU/KSRQ/KSUA/KTE
B/KTMB/KTPA
FACILITIES INCLUDED: ZBW/ZDC/ZHU/ZJX/ZMA/ZNY/ZTL
FLIGHT STATUS: ALL_FLIGHTS

VALID: ETD 061300 TO 070400
PROBABILITY OF EXTENSION: MODERATE
REMARKS: IMPLEMENTED DUE TO SPECIAL EVENT. THE GA ROUTE FOR BWI
CANNOT EFFECTIVELY BE ADDED TO RRMON. ZHU WILL NEED TO
MONITOR PROBABLY VIA FEA AND USE ROUTING VIA MCB ZIPGI
MEMFS Q34 HITMN HYK EKN KEESH ANTHM5.
ASSOCIATED RESTRICTIONS:
MODIFICATIONS:
ROUTES:

FROM:

ORIG	ROUTE - ORIGIN SEGMENTS
KMSY KHDC KNEW KASD KGPT KHSA	~BLVNS
KNEW KASD KGPT KHSA(USER: CARGO COMMERCIAL)	~CATLN
KMSY KHDC KNEW KASD KGPT KHSA	~CEW J2 DEFUN
KMSY KHDC KNEW KASD KGPT KHSA	~REDFN
KNEW KASD KGPT KHSA	~SHYRE

TO:

DEST	ROUTE - DESTINATION SEGMENTS
KALB	CATLN Q22 LLUND TRUDE V487 CANAN~
KBDL	CATLN Q22 RBV Q419 DPK~ DPK3
KBOS	CATLN Q22 RBV Q419 JFK~ ROBUC3
KMHT	CATLN Q22 LLUND SMYTH~ ROZZE2
KPVD	CATLN Q22 RBV Q430 CREEL ORCHA JORDN~ JORDN2
KBWI	CATLN Q56 KELLN Q58 PEETT THHMP~ RAVNN7
KDCA	CATLN Q56 KIWII WAVES~ CAPSS3
KIAD	CATLN Q22 BURGG Q60 JAXSN DORRN~ CAVLR6
KRDU	CATLN GAIRY IRQ PYRES~ DMSTR2
KJAX	DEFUN CABLO CAPPS~ MARQO2
KMCO	DEFUN~ GRNCH5
KMCO	REDFN Y280 CHRGE~ PRICY4
KBCT	BLVNS Y290 GAWKS~ VUUDU1
KBCT	DEFUN~ VUUDU1
KFLL	BLVNS Y290 OCHHO VNECK~ TEEKY3
KFLL	DEFUN~ TEEKY3
KFXE	BLVNS Y290 OCHHO VNECK~ TEEKY3
KFXE	DEFUN~ TEEKY3
KMIA	BLVNS Y290 GAWKS~ FROGZ4
KMIA	DEFUN~ FROGZ4
KPBI	BLVNS Y290 GAWKS~ VUUDU1
KPBI	DEFUN~ VUUDU1
KPIE	DEFUN~ BANGZ1
KPIE	REDFN Y280 CHRGE~ RAYZZ2
KSRQ	DEFUN~ BANGZ1
KSRQ	REDFN Y280 CHRGE~ RAYZZ2
KSUA	BLVNS Y290 GAWKS~ VUUDU1
KSUA	DEFUN~ VUUDU1
KTMB	BLVNS Y290 GAWKS~ FROGZ4
KTMB	DEFUN~ FROGZ4
KTPA	DEFUN~ MAATY5
KTPA	REDFN Y280 CHRGE~ RAYZZ2
KCDW	CATLN Q22 UMBRE SWNGR~ JAIKE4
KEWR	CATLN Q22 UMBRE QUART~ PHLBO4
KHPN	CATLN Q22 BESSI CYN~ BOUNO5
KJFK	CATLN Q64 SAWED Q108 SIE~ CAMRN4
KLGA	CATLN Q22 BURGG Q60 HURTS~ PROUD2
KMMU	CATLN Q22 UMBRE SWNGR~ JAIKE4
KPHL	CATLN Q22 BEARI BBDOL~ PAATS4
KPNE	CATLN Q22 BEARI BBDOL~ PAATS4

```
KTEB                                CATLN Q22 UMBRE SWNGR~ JAIKE4
KATL                                SHYRE~ GNDLF2
KCLT                                CATLN BESTT~ JONZE5
KPDK                                SHYRE~ KEEPS BOKRT3

TMI ID: RRDCC020
061009-070400
25/02/06 10:09  DCCOPS.lxstn29

ATCSCC ADVZY 018 DCC 02/06/25 ROUTE RQD /FL
NAME: SB_DEPARTURES_NORTH_AND_EAST
CONSTRAINED AREA: ZHU
REASON: OTHER
INCLUDE TRAFFIC: KASD/KBTR/KGPT/KHDC/KHSA/KMSY/KNEW DEPARTURES TO
                 KAGC/KALB/KATL/KBDL/KBHM/KBNA/KBOS/KBWI/KCDW/KCLE/K
                 CLT/KCVG/KDCA/KDTW/KEWR/KGRB/KHPN/KIAD/KIND/KJFK/KL
                 GA/KMDW/KMEM/KMHT/KMKE/KMMU/KMSN/KMSP/KORD/KPDK/KPH
                 L/KPIT/KPNE/KPVD/KRDU/KSTL/KTEB
FACILITIES INCLUDED: ZAU/ZBW/ZDC/ZHU/ZID/ZJX/ZKC/ZME/ZMP/ZNY/ZOB/ZTL
FLIGHT STATUS: ALL_FLIGHTS
VALID: ETD 061300 TO 070400
PROBABILITY OF EXTENSION: MODERATE
REMARKS: IMPLEMENTED DUE TO SPECIAL EVENT. THE GA ROUTE FOR BWI
         CANNOT EFFECTIVELY BE ADDED TO RRMON. ZHU WILL NEED TO
         MONITOR PROBABLY VIA FEA AND USE ROUTING VIA MCB ZIPGI
         MEMFS Q34 HITMN HYK EKN KEESH ANTHM5.
ASSOCIATED RESTRICTIONS:
MODIFICATIONS:
ROUTES:

FROM:
ORIG                                ROUTE - ORIGIN SEGMENTS
----                                ------------------------
KNEW KASD KGPT KHSA                 ~LBY MEI
KMSY KHDC KBTR                      ~MCB ZIPGI


TO:
DEST                                ROUTE - DESTINATION SEGMENTS
----                                ----------------------------
KMDW                                MEI~ HITMN KURTZ DROSE FISSK6
KMKE                                MEI~ IGB PXV JOT LEEDN GOPAC3
KMSN                                MEI~ IGB HITMN IIU J89 BVT OBK
KORD                                MEI~ MEM FTZ SHAIN2
KCVG                                MEI~ MISLE Q40 NIOLA LORNN VXV
                                    JAKIE6
KIND                                MEI~ IGB TERGE SMUKE3
KSTL                                MEI~ MEM BOOSH3
KBNA                                MEI~ IGB HRTUN CHSNE2
KMEM                                MEI~ WASER VANZE3
KGRB                                MEI~ IGB HITMN IIU J89 BVT OBK
KMSP                                MEI~ ARG VIH IRK MNOSO BLUEM4
KCLE                                MEI~ HITMN Q139 IIU DRUGA
                                    ROKNN3
KDTW                                MEI~ HITMN TORRR HANBL3
KPIT                                MEI~ VLKNN TAZZA HNN FEWGA7
KBHM                                MEI~ LYMPH
KALB                                ZIPGI~ MEMFS Q29 JHW Q82 LOXXE
KBDL                                ZIPGI~ MEMFS Q29 JHW Q82 MEMMS
                                    WILET STELA1
KBOS                                ZIPGI~ MEMFS Q34 RBV Q419 JFK
                                    ROBUC3
KMHT                                ZIPGI~ MEMFS Q29 JHW Q82 PONCT
                                    ROZZE2
KPVD                                ZIPGI~ MEMFS Q29 JHW Q82 MEMMS
                                    HINGZ WIPOR3
KBWI                                ZIPGI~ MEMFS Q34 SITTR CJAAE
                                    RAVNN7
KDCA                                ZIPGI~ MEMFS Q34 SITTR TRUPS5
KIAD                                ZIPGI~ MEMFS Q34 HITMN JARLO
```

```
                                    GIBBZ5
KRDU                                ZIPGI~ SQS VLKNN THRSR IRQ
                                    PYRES DMSTR2
KCVG                                ZIPGI~ MEM J29 TINGS TERGE
                                    SARGO4
KIND                                ZIPGI~ MEM J29 TINGS TERGE
                                    SMUKE3
KSTL                                ZIPGI~ MEM BOOSH3
KBNA                                ZIPGI~ MEMFS LOPPY CHSNE2
KMEM                                ZIPGI~ MEVEE HOBRK4
KCDW                                ZIPGI~ MEMFS Q34 GVE JAIKE4
KEWR                                ZIPGI~ MEMFS Q34 GVE PHLBO4
KHPN                                ZIPGI~ MEMFS Q34 GVE Q127 ENO
                                    BESSI CYN BOUNO5
KJFK                                ZIPGI~ MEMFS Q34 SITTR Q108 SIE
                                    CAMRN4
KLGA                                ZIPGI~ MEMFS Q34 GVE PROUD2
KMMU                                ZIPGI~ MEMFS Q34 GVE JAIKE4
KPHL                                ZIPGI~ MEMFS Q34 GVE PAATS4
KPNE                                ZIPGI~ MEMFS Q29 CREEP BLISS
                                    J152 IIAR BUNTS3
KTEB                                ZIPGI~ MEMFS Q34 GVE JAIKE4
KAGC                                ZIPGI~ MEMFS Q29 CREEP WISKE
KCLE                                ZIPGI~ MEMFS Q29 SIDAE IIU
                                    DRUGA ROKNN3
KDTW                                ZIPGI~ MEM J29 PXV WWODD LECTR3
KPIT                                ZIPGI~ MEMFS PXV KURTZ APE CTW
                                    FEWGA7
KATL                                ZIPGI~ MEMFS HUTCC KNSAW RUSSA
                                    GLAVN1
KBHM                                ZIPGI~ SQS IGB NESTS BHM
KCLT                                ZIPGI~ MEMFS Q34 HITMN TAZZA
                                    FILPZ4
KPDK                                ZIPGI~ SQS VLKNN BIZKT SWTEE2

TMI ID: RRDCC018
061005-070400
25/02/06 10:05  DCCOPS.lxstn29

ATCSCC ADVZY 017 DCC 02/06/25 FCA RQD
NAME: FCA004:WEST_TO_SB
CONSTRAINED AREA: ZHU
REASON: OTHER
INCLUDE TRAFFIC: KLAS/KRNO/KSAN/KSMF/ZAB/ZFW/ZLA/ZOA DEPARTURES TO
                 KASD/KBTR/KGPT/KHDC/KHSA/KLFT/KMSY/KNEW
FACILITIES INCLUDED: ZAB/ZFW/ZHU/ZLA/ZOA
FLIGHT STATUS: ALL_FLIGHTS
VALID: FCA ENTRY TIME FROM 061300 TO 070400
PROBABILITY OF EXTENSION: MODERATE
REMARKS: IMPLEMENTED DUE TO SPECIAL EVENT. SEE DYNAMIC LIST FOR
         UPDATES. ZOA WILL TACTICALLY OFFLOAD VIA MVA MLF GAETR THEN
         JOIN THE ZDV ROUTE IF FACING DEPARTURE DELAYS
ASSOCIATED RESTRICTIONS:
MODIFICATIONS:
ROUTES:

FROM:
ORIG                                ROUTE - ORIGIN SEGMENTS
----                                ----------------------
ZLA(-LAS -SAN)                      ~BLH J50 ELP FST JCT IAH
ZFW(-GGG -SHV -BAD -TXK -MLU        ~IAH
-ELD -RSN -DEQ -OSA -AGO -ASL
-DTN -CDH -MNE CATEGORY: JET
TURBOPROP)
KRNO KSMF                           ~SKANN Q13 HOUZZ BLD J86 ELP
                                    FST JCT IAH
ZOA(-RNO -SMF)                      ~EHF J65 BLH J50 ELP FST JCT
                                    IAH
KLAS                                ~INW J86 ELP FST JCT IAH
KSAN                                ~IPL J2 GBN J50 ELP FST JCT IAH
```

```
ZAB                                 ~ELP FST JCT IAH


TO:
DEST                                ROUTE - DESTINATION SEGMENTS
----                                ----------------------------
KMSY                                IAH LCH~ AWDAD1
KNEW                                IAH LLA~ OLEDD4
KASD                                IAH LLA HRV~
KBTR                                IAH LLA LFT~
KLFT                                IAH LLA~
KGPT                                IAH LLA LEV EYEKO~
KHDC                                IAH LCH LSU~
KHSA                                IAH LLA TBD HRV~

TMI ID: RRDCC017
060951-070400
25/02/06 09:51  DCCOPS.lxstn29

ATCSCC ADVZY 016 DCC 02/06/25 FCA RQD
NAME: FCA003:NORTHWEST_TO_SD
CONSTRAINED AREA: ZHU
REASON: OTHER
INCLUDE TRAFFIC: KAGO/KASL/KBAD/KCDH/KDEQ/KDTN/KELD/KGGG/KMLU/KMNE/K
                 OSA/KRSN/KSHV/KTXK/ZDV/ZKC/ZLC/ZMP/ZSE DEPARTURES
                 TO KASD/KBTR/KGPT/KHDC/KHSA/KLFT/KMSY/KNEW
FACILITIES INCLUDED: ZDV/ZFW/ZHU/ZKC/ZLC/ZME/ZMP/ZSE
FLIGHT STATUS: ALL_FLIGHTS
VALID: FCA ENTRY TIME FROM 061300 TO 070400
PROBABILITY OF EXTENSION: MODERATE
REMARKS: IMPLEMENTED DUE TO SPECIAL EVENT. SEE DYNAMIC LIST FOR
         UPDATES. IF ZLC FACES SECTOR VOLUME ISSUES, THE DIRECT
         GAETR ROUTING FOR ZSE WILL NOT BE AVAILABLE. ZOA WILL
         TACTICALLY REROUTE VIA MVA MLF GAETR THEN JOIN THE ZDV
         ROUTE IF FACING DEPARTURE DELAYS.
ASSOCIATED RESTRICTIONS:
MODIFICATIONS:
ROUTES:

FROM:
ORIG                                ROUTE - ORIGIN SEGMENTS
----                                -----------------------
ZDV ZLC ZSE                         ~GAETR ICT IRW J20 EIC AEX
ZDV ZLC ZSE                         ~GAETR ICT SGF MEM
KGGG KSHV KBAD KTXK KMLU KELD       ~AEX
KRSN KDEQ KOSA KAGO KASL KDTN
KCDH KMNE(CATEGORY: JET
TURBOPROP)
KGGG KSHV KBAD KTXK KMLU KELD       ~MHZ
KRSN KDEQ KOSA KAGO KASL KDTN
KCDH KMNE(CATEGORY: JET
TURBOPROP)
ZKC                                 ~FAM GLH
ZKC                                 ~FAM MEM
ZKC                                 ~ICT IRW J20 EIC AEX
ZKC                                 ~ICT SGF MEM
ZMP(-TVC -GRB -CWA -LSE -EAU        ~MCI SGF MEM
-ATW)
ZMP(-TVC -GRB -CWA -LSE -EAU        ~SLN ICT IRW J20 EIC AEX
-ATW)
ZSE                                 ~HLN BIL GAETR ICT IRW J20 EIC
                                    AEX
ZSE                                 ~HLN BIL GAETR ICT SGF MEM


TO:
DEST                                ROUTE - DESTINATION SEGMENTS
----                                ----------------------------
KMSY                                AEX LSU~ AWDAD1
KNEW                                AEX LLA~ OLEDD4
```

```
KBTR                                    AEX~
KLFT                                    AEX~
KHDC                                    AEX LSU~
KBTR                                    GLH MOJOS~
KLFT                                    GLH MOJOS~
KMSY                                    MEM J35 MCB~
KNEW                                    MEM TOMLN BLEUZ FRANK~
KASD                                    MEM TOMLN LBY~
KGPT                                    MEM TOMLN LBY WIGGO MINDO~
KHDC                                    MEM SQS MCB~
KHSA                                    MEM TOMLN LBY~
KNEW                                    MHZ BLEUZ FRANK~
KASD                                    MHZ LBY~
KGPT                                    MHZ LBY WIGGO MINDO~
KHSA                                    MHZ LBY~

TMI ID: RRDCC016
060948-070400
25/02/06 09:48  DCCOPS.lxstn29

ATCSCC ADVZY 015 DCC 02/06/25 FCA RQD
NAME: FCA002:NORTH_TO_SB
CONSTRAINED AREA: ZHU
REASON: OTHER
INCLUDE TRAFFIC: KATW/KCWA/KEAU/KGRB/KLSE/KTVC/ZAU/ZBW/ZID/ZME/ZNY/Z
                 OB DEPARTURES TO
                 KASD/KBTR/KGPT/KHDC/KHSA/KLFT/KMSY/KNEW
FACILITIES INCLUDED: ZAU/ZBW/ZDC/ZHU/ZID/ZKC/ZME/ZMP/ZNY/ZOB
FLIGHT STATUS: ALL_FLIGHTS
VALID: FCA ENTRY TIME FROM 061300 TO 070400
PROBABILITY OF EXTENSION: MODERATE
REMARKS: IMPLEMENTED DUE TO SPECIAL EVENT. SEE DYNAMIC LIST FOR
         UPDATES.
ASSOCIATED RESTRICTIONS:
MODIFICATIONS:
ROUTES:

FROM:
ORIG                                    ROUTE - ORIGIN SEGMENTS
----                                    -----------------------
ZID                                     ~RAMRD
ZOB                                     ~SINKR IIU RAMRD
ZAU KTVC KGRB KCWA KLSE KEAU            ~FAM MEM TOMLN
KATW
ZAU KTVC KGRB KCWA KLSE KEAU            ~FAM MEM SQS
KATW
ZAU KTVC KGRB KCWA KLSE KEAU            ~FAM GLH
KATW
ZBW                                     ~BWZ J6 HVQ Q68 RAMRD
ZNY                                     ~FLIRT J6 HVQ Q68 RAMRD
ZME(CATEGORY: JET TURBOPROP)            ~UJM
ZME(CATEGORY: JET TURBOPROP)            ~TOMLN
ZME(CATEGORY: JET TURBOPROP)            ~SQS


TO:
DEST                                    ROUTE - DESTINATION SEGMENTS
----                                    ----------------------------
KMSY                                    SQS MCB~ TRSSH1
KMSY                                    RAMRD MEM SQS MCB~ TRSSH1
KNEW                                    RAMRD TOMLN BLEUZ FRANK~
KNEW                                    TOMLN BLEUZ FRANK~
KASD                                    RAMRD IGB LBY~
KASD                                    TOMLN LBY~
KBTR                                    RAMRD UJM GLH MOJOS~
KBTR                                    UJM GLH MOJOS~
KBTR                                    GLH MOJOS~
KLFT                                    UJM GLH MOJOS~
KLFT                                    GLH MOJOS~
KLFT                                    RAMRD UJM GLH MOJOS~
```

```
KGPT                                    RAMRD IGB LBY WIGGO MINDO~
KGPT                                    TOMLN LBY WIGGO MINDO~
KHDC                                    RAMRD MEM SQS MCB~
KHDC                                    SQS MCB~
KHSA                                    RAMRD IGB LBY~
KHSA                                    TOMLN LBY~

TMI ID: RRDCC015
060945-070400
25/02/06 09:45  DCCOPS.lxstn29

ATCSCC ADVZY 014 DCC 02/06/25 FCA RQD
NAME: FCA001:EAST_TO_SB
CONSTRAINED AREA: ZHU
REASON: OTHER
INCLUDE TRAFFIC: KATL/KBWI/KCLT/KDCA/KGSO/KIAD/KMIA/KRIC/KROA/KRSW/K
                 TPA/ZDC/ZJX/ZMA/ZSU/ZTL DEPARTURES TO
                 KASD/KBTR/KGPT/KHDC/KHSA/KLFT/KMSY/KNEW
FACILITIES INCLUDED: ZDC/ZHU/ZJX/ZMA/ZSU/ZTL
FLIGHT STATUS: ALL_FLIGHTS
VALID: FCA ENTRY TIME FROM 061300 TO 070400
PROBABILITY OF EXTENSION: MODERATE
REMARKS: IMPLEMENTED DUE TO SPECIAL EVENT. SEE DYNAMIC LIST FOR
         UPDATES.
ASSOCIATED RESTRICTIONS:
MODIFICATIONS:
ROUTES:

FROM:
ORIG                                    ROUTE - ORIGIN SEGMENTS
----                                    -----------------------
ZDC(-RIC -ROA -IAD -DCA -BWI)           ~SHPRD IPTAY CHOPZ MGMRY CATLN
                                        GCV
ZDC(-RIC -ROA -BWI -IAD -DCA)           ~SHPRD IPTAY CHOPZ MGMRY CATLN
                                        SJI
KIAD KDCA KBWI                          ~MAULS Q40 NIOLA CATLN GCV
KIAD KDCA KBWI                          ~MAULS Q40 NIOLA CATLN SJI
KRIC KROA                               ~DANCO ALEAN Q40 NIOLA CATLN
                                        GCV
KRIC KROA                               ~DANCO ALEAN Q40 NIOLA CATLN
                                        SJI
ZJX(CATEGORY: JET TURBOPROP)            ~JAWJA CABLO DEFUN J2 CEW
ZJX(CATEGORY: JET TURBOPROP)            ~JAWJA CABLO DEFUN J2 SJI
ZMA                                     ~JAWJA CABLO DEFUN J2 CEW
ZMA                                     ~JAWJA CABLO DEFUN J2 SJI
ZMA ZSU(-TPA -MIA -RSW)                 ~REMIS Y280 LEV
ZMA ZSU(-TPA -MIA -RSW)                 ~REMIS Y280 REDFN
KMIA KRSW                               ~BAGGS Y290 BLVNS REDFN
KMIA KRSW                               ~BAGGS Y290 LEV
KTPA                                    ~ROZZI Y280 LEV
KTPA                                    ~ROZZI Y280 REDFN
ZTL(-ATL -GSO -CLT CATEGORY:            ~MGMRY CATLN GCV
JET TURBOPROP)
ZTL(-ATL -GSO -CLT CATEGORY:            ~MGMRY CATLN SJI
JET TURBOPROP)
KATL(CATEGORY: JET TURBOPROP)           ~GRGIA ARNNY CATLN GCV
KATL(CATEGORY: JET TURBOPROP)           ~GRGIA ARNNY CATLN SJI
KGSO KCLT(CATEGORY: JET                 ~IPTAY CHOPZ MGMRY CATLN GCV
TURBOPROP)
KGSO KCLT(CATEGORY: JET                 ~IPTAY CHOPZ MGMRY CATLN SJI
TURBOPROP)


TO:
DEST                                    ROUTE - DESTINATION SEGMENTS
----                                    ----------------------------
KMSY                                    REDFN FATSO~
KMSY                                    SJI~ MNSTR1
KNEW                                    REDFN FATSO~
KNEW                                    SJI~ MNSTR1
```

```
KASD                                    SJI GPT~
KASD                                    REDFN GPT~
KBTR                                    GCV MCB~
KBTR                                    CEW J50 MCB~
KBTR                                    LEV TBD~
KLFT                                    SJI HRV TBD~
KLFT                                    LEV~
KGPT                                    SJI~
KGPT                                    REDFN~
KHDC                                    SJI PCU~
KHDC                                    REDFN GPT PCU~
KHSA                                    SJI~
KHSA                                    REDFN GPT~

TMI ID: RRDCC014
060942-070400
25/02/06 09:42  DCCOPS.lxstn29



[Internal Info: Response Selection: 5  Total Lat/Long Points: 4  GFDC CRC Value: -57754295  GFDC
Data Size: 39970  Locator ID: 0  Sequence Number: 3  Briefing Req Time: 062200]
```

Event Reconstruction Report

02/11/2025 23:33:37 Requested By: fjv Filter Criteria & Certification

History Type: User Response
Start Time: 02/06/2025 21:00 Stop Time: 02/07/2025 04:00
Aircraft ID: User ID: Workstation ID: fds1anc
Search String:
Pilot Data:

Request Msg Types: Response Msg Types: All Response Messages

Other Msg Types: All Other Messages

Sections labeled "Internal Info" and enclosed in brackets contain diagnostic information for the OASIS system. These sections do not constitute part of the Event Reconstruction Report.

Certification in the following form is signed by the AFSS Manager or the person making the EVR.
I hereby certify this document is derived from OASIS computer recordings.

Jeannette Valle

Prepared by (Print)

JEANNETTE VALLE Digitally signed by JEANNETTE VALLE
Date: 2025.02.12 08:48:50 -09'00'

Date/Time

Signature

User Response twebtibs fds1anc 02/06/25 (23:00:04)
Briefing Response
Response for Standard Region briefing

Client Type: Specialist

Request was successful

Briefing Type: Standard Region Briefing
Military NOTAMs: NO
ICAO NOTAMs: NO
Aircraft ID:
State: AK ETD: 062300
Time Enroute: ETA:
Time of Last Briefing:
SPECI Time Interval: 180
PIREP Time Interval (Mins): 95

4 Lat/Long Points:
729749/1700000 topLt
491583/1700000 botLt
491583/-1299708 botRt
729749/-1299708 topRt

Weather Data:
AC
SPC AC 061939

Day 1 Convective Outlook
NWS Storm Prediction Center Norman OK
0139 PM CST Thu Feb 06 2025

Valid 062000Z - 071200Z

...THERE IS A SLIGHT RISK OF SEVERE THUNDERSTORMS OVER PORTIONS OF TENNESSEE AND VICINITY...

...SUMMARY...
A few strong/severe thunderstorms are expected this afternoon and evening across parts of the Tennessee Valley.

...20z Updates...
Updates were made to clip the Marginal Risk to the Blue Ridge Mountains in the western Carolinas to account for where instability wanes and more stable air resides. A few thunderstorms have developed across northwestern Tennessee into southwestern Kentucky. Additional thunderstorm development is expected into Middle Tennessee/central Kentucky through the afternoon and evening. See MCD#70 for more information on this threat.

..Thornton/Hart.. 02/06/2025

.PREV DISCUSSION... /ISSUED 1008 AM CST Thu Feb 06 2025/

...TN and vicinity...
Morning visible satellite imagery shows a surface cold front extending from northwest TN into southern KY. The air mass along and south of the front continues to slowly moisten with dewpoints now in the 60s across most of western/middle TN, and cloud cover appears to be thinning. This will lead to a zone of 1000-1500 J/kg surface-based CAPE this afternoon. Most 12z model solutions indicate scattered thunderstorms will form along the front and track east-southeastward across much of TN through the afternoon/evening. Low-level wind fields are considerably weaker than last night, suggesting the overall tornado risk has likely decreased. However, mid-level lapse rates around 7 C/km, weak forcing, strong westerly flow aloft, and diurnal heating suggest the risk of a few discrete rotating/bowing storms capable of hail and damaging wind gusts. A tornado or two is possible. The threat may persist after dark in east TN, but should weaken as storms move into less instability over

the mountains.

$$

WW
ZERO WW REPORTS RETRIEVED

WH
ZERO WH REPORTS RETRIEVED

WS
ANC WS NO CURRENT DATA

WST
ZERO WST REPORTS RETRIEVED

CWA
ZAK CWA NO CURRENT DATA

ZAN CWA NO CURRENT DATA

ZAP CWA NO CURRENT DATA

WA
ANCS WA 062115
AIRMET SIERRA FOR IFR AND MT OBSC VALID UNTIL 070515
.
KUSKOKWIM VLY AF
PAFK-PASV LN W OCNL CIG BLW 010/VIS BLW 3SM BR/FZFG. NC.
.
KUSKOKWIM VLY AF
MTS OBSC BY CLDS. NC.
.
YKN-KUSKOKWIM DELTA AG
OFSHR AND PAKI-PABE LN NW OCNL CIG BLW 010/VIS BLW 3SM -SN/BR. NC.
.
YKN-KUSKOKWIM DELTA AG
PAKI-PABE LN NW MTS OCNL OBSC BY CLDS/PCPN. NC.
.
BRISTOL BAY AH
OFSHR OCNL CIG BLW 010/VIS VIS BLW 3SM BR. NC.
.
AK PEN AI
PAC SIDE MTS OCNL OBSC BY CLDS/PCPN. NC.
.
UNIMAK PASS TO ADAK AJ
PAC SIDE AND ALL SXNS SEGUAM W OCNL CIG BLW 010/VIS BLW 3SM -RA BR. NC.
.
UNIMAK PASS TO ADAK AJ
MTS OCNL OBSC IN CLDS/PCPN. NC.
.
ADAK TO ATTU AK
OCNL CIG BLW 010/VIS BLW 3SM -RA BR/BR. NC.
.
ADAK TO ATTU AK
MTS OCNL OBSC IN CLDS. NC.
.
=ANCT WA 062115

AIRMET TANGO FOR TURB/STG SFC WINDS VALID UNTIL 070515
.
AK PEN AI
AFT 03Z W PAKF SUSTAINED SFC WND 30KT OR GTR. DTRT FM W.
.
AK PEN AI
OCNL MOD TURB FL200-FL330. NC.
.
UNIMAK PASS TO ADAK AJ
SUSTAINED SFC WND 30KT OR GTR. NC.
.
UNIMAK PASS TO ADAK AJ
BERING E SEGUAM OCNL MOD TURB FL200-FL330. NC.
.
UNIMAK PASS TO ADAK AJ
BTN PADK AND PADU ISOL SEV TURB BLW 020.
W PADU OCNL MOD TURB BLW 050. NC.
.
ADAK TO ATTU AK
BULDIR IS E SUSTAINED SFC WND 30KT OR GTR. NC.
.
ADAK TO ATTU AK
KISKA E OCNL MOD TURB BLW 050. NC.
.
PRIBILOF ISLANDS AND SOUTHEAST BERING SEA AL
W PRIBILOFS SUSTAINED SFC WND 30KT OR GTR. DTRT FM SW.
.
=ANCZ WA 062115
AIRMET ZULU FOR ICING VALID UNTIL 070515
.
YKN-KUSKOKWIM DELTA AG
TIL 03Z NE PAHP-PABE LN OCNL MOD ICEIC 020-080.
FZLVL SFC NW TO 020 SW. WKN.
.
SC FEB 2025 AAWU

FAIS WA 062115
AIRMET SIERRA FOR IFR AND MT OBSC VALID UNTIL 070515
.
UPR YKN VLY FB
SW PFYU OCNL CIG BLW 010/VIS BLW 3SM BR/FZFG. IMPR.
.
UPR YKN VLY FB
S PFYU MTS OCNL OBSC IN CLDS/PCPN. NC.
.
TANANA VLY FC
N AK RANGE OCNL CIG BLW 010/VIS BLW 3SM BR/FZFG. DTRT.
.
TANANA VLY FC
NRN MTS OCNL OBSC BY CLDS. NC.
.
KOYUKUK AND UPR KOBUK VLY FE
OCNL CIG BLW 010/VIS BLW 3SM -SN BR/FZFG. IMPR FM W.
.
KOYUKUK AND UPR KOBUK VLY FE
MTS OCNL OBSC IN CLDS/PCPN. IMPR FM W.
.
LWR YKN VLY FF
OCNL CIG BLW 010 VIS BLW 3SM -SN BR/FZFG. IMPR FM N.
.
LWR YKN VLY FF
MTS OBSC IN CLDS/PCPN. NC.
.
NORTH SLOPES OF BROOKS RANGE FH
MTS OCNL OBSC IN CLDS/PCPN. IMPR FM W.
.
NRN SEWARD PEN AND LWR KOBUK VLY FI
PAWN-PABL LN E OCNL CIG BLW 010/VIS BLW 3SM BR. IMPR.
.
NRN SEWARD PEN AND LWR KOBUK VLY FI

E PAOT-PABL LN MTS OCNL OBSC IN CLDS/PCPN. NC.
.
SRN SEWARD PEN AND ERN NORTON SOUND FJ
PAOM-PAGL LN S OCNL VIS BLW 3SM -SN/BR. IMPR FM N.
.
SRN SEWARD PEN AND ERN NORTON SOUND FJ
PAOM-PAGL LN S MTS OBSC BY CLDS/PCPN. IMPR FM N.
.
ST LAWRENCE IS AND WRN NORTON SOUND FK
ST LAWENRCNE ISLAND S OCNL CIG BLW 010/VIS BLW 3SM -SN/-BLSN BR. NC.
.
=FAIT WA 062115
AIRMET TANGO FOR TURB/STG SFC WINDS VALID UNTIL 070515
.
LWR YKN VLY FF
AFT 03Z NW PANV-PARY LN OCNL MOD TURB FL240-FL340. NC.
.
NRN SEWARD PEN AND LWR KOBUK VLY FI
AFT 00Z SW PAOT-PASK LN OCNL MOD TURB FL240-FL340. NC.
.
SRN SEWARD PEN AND ERN NORTON SOUND FJ
TIL 06Z NE KOTLIK OCNL MOD TURB FL240-FL340. WKN.
.
ST LAWRENCE IS AND WRN NORTON SOUND FK
PAGM-PATC LN NW SUSTAINED SFC WND 30KTS OR GTR. WKN.
.
ST LAWRENCE IS AND WRN NORTON SOUND FK
TIL 06Z OCNL MOD TURB FL240-FL340. WKN.
.
=FAIZ WA 062115
AIRMET ZULU FOR ICING VALID UNTIL 070515
.
LWR YKN VLY FF
S PAKV-PARY LN OCNL MOD ICEIC 020-080.
FZLVL SFC. NC.
.
SRN SEWARD PEN AND ERN NORTON SOUND FJ
PAUN SW OCNL MOD ICEIC 020-080.
FZLVL SFC. NC.
.
ST LAWRENCE IS AND WRN NORTON SOUND FK
S BERING STRAIT-PATC LN OCNL MOD ICEIC 020-080.
FZLVL SFC. NC.
.
NS FEB 2025 AAWU

JNUS WA 062115
AIRMET SIERRA FOR IFR AND MT OBSC VALID UNTIL 070515
.
SRN SE AK JD
PAMM-PAKT LN W MTS OCNL OBSC IN CLDS. IMPR FM E.
.
=JNUT WA 062115
AIRMET TANGO FOR TURB/STG SFC WINDS VALID UNTIL 070515
.
NONE
.
=JNUZ WA 062115
AIRMET ZULU FOR ICING VALID UNTIL 070515
.
NONE
.
SC FEB 2025 AAWU

METAR
METAR PAKX 062255Z AUTO 00000KT 10SM M05/M07 A3020 RMK AO2

METAR PPIT 062256Z AUTO 10004KT 10SM CLR M04/M04 A3018 RMK AO2

SLP224 T10391039 FZRANO

4KA METAR NO CURRENT DATA

7AK METAR NO CURRENT DATA

METAR PADK 062256Z AUTO 08014KT 6SM -RA BR OVC016 05/03 A2918 RMK
AO2 SLP880 P0003 T00500028

METAR PADQ 062253Z 31011KT 10SM CLR 06/M06 A3013 RMK AO2 SLP203
T00611056

AJC METAR NO CURRENT DATA

METAR PAAK 062256Z AUTO 07024G30KT 6SM -RA BR OVC019 05/05 A2930 RMK
AO2 PK WND 07034/2159 SLP920 P0001 T00500050 TSNO

METAR PAKH 062256Z AUTO 00000KT 10SM CLR A3016 RMK AO2 SLPNO FZRANO
$

METAR PAKN 062254Z 36004KT 10SM CLR M04/M06 A3016 RMK AO2 SLP213
I1000 T10391056

METAR PANC 062253Z 00000KT 10SM VCFG FEW002 SCT200 M07/M08 A3018 RMK
AO2 SLP225 T10671083

METAR PANI 062256Z AUTO 12006KT 10SM OVC060 00/M02 A3019 RMK AO2
SLP226 T00001017 FZRANO $

METAR PAQH 062256Z AUTO 07004KT 10SM CLR M05/M06 A3017 RMK AO2
SLP217 T10501061 FZRANO

METAR PAZK 062256Z AUTO 01007KT 10SM CLR M10/M14 A3003 RMK AO2
SLP246 T11001139 FZRANO $

METAR PABV 062256Z AUTO 00000KT 10SM CLR M08/M09 A3022 RMK AO2
SLP236 T10781094 FZRANO

METAR PABE 062253Z 00000KT 10SM FEW001 M04/M04 A3018 RMK AO2 SLP224
T10391039 $

C05 METAR NO CURRENT DATA

METAR PFCB 062230Z AUTO 01005KT 10SM CLR 05/M04 A3012 RMK AO2
T00451040 PWINO

METAR PFCB 062210Z AUTO 02005KT 10SM CLR 05/M04 A3012 RMK AO2
T00451038 PWINO

METAR PFCB 062150Z AUTO 01004KT 10SM CLR 05/M04 A3012 RMK AO2
T00451040 PWINO

METAR PACD 062253Z 15028G39KT 10SM OVC016 02/M01 A3003 RMK AO2 PK
WND 14039/2253 SNB02E40 SLP169 P0000 T00221011

METAR PACV 062253Z 00000KT 10SM FEW120 01/ A3011 RMK AO2 SLP196
T0006

CJX METAR NO CURRENT DATA

METAR PFCL 062256Z AUTO 02005KT 10SM CLR M01/M02 A3020 RMK AO2
SLP220 T10111017 FZRANO

CZF METAR NO CURRENT DATA

PACZ 062155Z AUTO 17017G26KT 10SM BKN018 M02/M04 A3009

METAR PACZ 062155Z AUTO 17017G26KT 10SM BKN018 M02/M04 A3009 RMK AO2
SLP198 T10201036

DDT METAR NO CURRENT DATA

METAR PADL 062256Z 02008KT 10SM CLR 00/M02 A3020 RMK AO2 SLP231
T00001022 $

METAR PADU 062256Z 14022G32KT 10SM -RA BKN016 OVC019 04/01 A2986 RMK
AO2 PK WND 14032/2251 SLP112 OBS PK WND 12034/2229 VIS NE LWR
BLK WTR NE-E NW P0000 T00390011

EDF METAR NO CURRENT DATA

METAR PAED 062155Z 00000KT 10SM FEW005 BKN200 M09/M11 A3018 RMK AO2A
SLP220 T10881107 $

EHM METAR NO CURRENT DATA

PAEH 062233Z AUTO 01027G33KT 10SM CLR 02/M03 A3009 RMK AO2 PK WND
09035/2144 SLP199 $

PAEH 062155Z 08018KT 040V120 10SM CLR 02/M03 A3010

METAR PAEH 062155Z 08018KT 040V120 10SM CLR 02/M03 A3010 RMK AO2A SLP203

METAR PAII 062256Z AUTO 08004KT 10SM CLR M04/M05 A3020 RMK AO2
SLP225 T10391050 FZRANO

METAR PAEN 062253Z 36003KT 10SM CLR M04/M08 A3019 RMK AO2 SLP228
T10391083

ENM METAR NO CURRENT DATA

ERW METAR NO CURRENT DATA

FRN METAR NO CURRENT DATA

METAR PAFR 062155Z AUTO 00000KT 10SM CLR M08/M10 A3019 RMK AO2 SLP234
T10801101 $

FSP METAR NO CURRENT DATA

SPECI PAFS 062201Z AUTO 00000KT 10SM OVC005 M08/M09 A3024 RMK AO2
FZRANO

GGV METAR NO CURRENT DATA

METAR PAGK 062253Z AUTO 00000KT 10SM CLR M16/M20 A3022 RMK AO2
SLP306 T11611200 TSNO $

METAR PAHO 062253Z 20004KT 10SM CLR 01/M06 A3016 RMK AO2 SLP216
T00061061 $

HPB METAR NO CURRENT DATA

IBN METAR NO CURRENT DATA

IEC METAR NO CURRENT DATA

IGG METAR NO CURRENT DATA

IIK METAR NO CURRENT DATA

METAR PAIL 062253Z 12003KT 10SM FEW012 BKN130 M06/M07 A3021 RMK AO2
SLP235 T10611072

METAR PAWS 062256Z AUTO 00000KT 10SM CLR M06/M08 A3019 RMK AO2
SLP233 T10611083 FZRANO

METAR PAJZ 062256Z AUTO 00000KT 6SM BR CLR M02/M04 A3026 RMK AO2
SLP250 T10221044 FZRANO

METAR PAKF 062256Z AUTO 17012G19KT 10SM -RA SCT010 OVC018 02/00
A3006 RMK AO2 UPE00RAB00 SLP177 P0000 T00220000 FZRANO

METAR PALG 062256Z AUTO 10004KT 2SM BR OVC003 M01/M01 A3020 RMK AO2
VIS 3/4V5 SLP226 T10061006 FZRANO

METAR PANW 062256Z AUTO 01007KT 10SM CLR M02/M03 A3021 RMK AO2
SLP240 T10171033 FZRANO

METAR PASM 062256Z AUTO 17005KT 1 3/4SM UP BR BKN003 OVC010 00/M01
A3018 RMK AO2 SLP229 P0000 T00001006 FZRANO

SPECI PASM 062251Z AUTO 18006KT 2 1/2SM UP BR BKN003 OVC010 00/M01
A3018 RMK AO2 P0000 FZRANO

METAR PAVC 062256Z AUTO 09015G20KT 10SM OVC018 02/M01 A3011 RMK AO2
SLP197 T00221011 FZRANO PNO $

METAR PFKW 062256Z AUTO 00000KT 10SM CLR M01/M03 A3019 RMK AO2
SLP222 T10111028 FZRANO

METAR PALH 062253Z 00000KT 10SM CLR M07/M08 A3020 RMK AO2 SLP227
T10671078

METAR PAMB 062256Z AUTO 05006KT 8SM -SN CLR 01/M03 A3020 RMK AO2
SNB48 SLP230 P0000 T00061028 FZRANO

METAR PAMC 062253Z AUTO 00000KT 10SM OVC004 M11/M13 A3024 RMK AO2
SLP251 T11111128 TSNO

METAR PADM 062256Z AUTO 21005KT 2SM BR BKN003 OVC012 00/M01 A3023
RMK AO2 VIS 1 1/4V5 SLP242 T00001006 FZRANO

SPECI PADM 062245Z AUTO 21006KT 3SM BR OVC003 00/M01 A3023 RMK AO2
FZRANO

METAR PAMD 062256Z AUTO 05005KT 10SM CLR 03/M01 A3009 RMK AO2 SLP191
T00281006

METAR PAMH 062256Z AUTO 00000KT 1SM BR BKN005 OVC009 M09/M11 A3020
RMK AO2 CIG 004V007 SLP237 T10891106 FZRANO TSNO

MOU METAR NO CURRENT DATA

METAR PAMR 062253Z 00000KT 10SM CLR M07/M09 A3019 RMK AO2 SLP227
T10671089

MYU METAR NO CURRENT DATA

OOK METAR NO CURRENT DATA

METAR PAOU 062256Z AUTO 00000KT 10SM CLR 01/M01 A3011 RMK AO2 SLP194
T00111006 FZRANO

METAR PAAQ 062253Z 00000KT 10SM CLR M09/M12 A3017 RMK AO2 SLP225
T10891117

PAUO METAR NO CURRENT DATA

PBV METAR NO CURRENT DATA

METAR PAPB 062153Z AUTO A2988 RMK AO2 SLPNO PWINO FZRANO TSNO $

METAR PAPE 062256Z AUTO 02005KT 10SM OVC006 M01/M02 A3018 RMK AO2
SLP217 T10061017 FZRANO

PJA METAR NO CURRENT DATA

METAR PALJ 062150Z 00000KT 40SM SCT100 M06/M09 A3018 RMK EST PASS
OPN NOSPECI

METAR PAPN 062256Z AUTO 08006KT 5SM BR CLR M04/M05 A3015 RMK AO2
SNE42 SLP210 P0000 T10391050 FZRANO

METAR PATO 062253Z AUTO 00000KT 10SM CLR M09/M10 A3019 RMK AO2
SLP224 T10891100 TSNO

METAR PAPH 062256Z AUTO 03009KT 10SM CLR M01/M02 A3012 RMK AO2
SLP200 T10111022 FZRANO $

PTI METAR NO CURRENT DATA

METAR PAPM 062256Z AUTO 06016KT 10SM CLR M03/M03 A3016 RMK AO2
SLP214 T10281028 FZRANO TSNO

RSH METAR NO CURRENT DATA

SCM METAR NO CURRENT DATA

METAR PASD 062256Z 14005KT 10SM SCT021 BKN029 OVC035 02/M01 A3015
RMK AO2 SLP211 T00221011 $

SKW METAR NO CURRENT DATA

METAR PASL 062256Z AUTO 00000KT 10SM OVC004 A3029 RMK AO2 SLPNO
FZRANO $

METAR PASN 062253Z AUTO 13019G26KT 9SM OVC015 03/00 A2988 RMK AO2 PK
WND 13029/2234 SLP118 T00280000 TSNO $

METAR PASO 062253Z AUTO 35004KT 10SM CLR 01/M04 A3016 RMK AO2 SLP212
T00061039 TSNO

SVW METAR NO CURRENT DATA

METAR PAWD 062253Z AUTO 02016G24KT 10SM CLR 00/M09 A3012 RMK AO2
SLP200 T00001094 TSNO $

METAR PASX 062256Z AUTO 00000KT 7SM CLR M05/M08 A3019 RMK AO2 SLP232
T10501078 FZRANO TSNO

SYA METAR NO CURRENT DATA

METAR
PASY 062159Z 05019KT 7SM OCX003 04/03 A2925

METAR PASY 062159Z 05019KT 7SM OCX003 04/03 A2925 RMK AO2A SLP907 ALSTG/SLP
ESTMD WND DATA ESTMD T00430031 PNO FZRANO $

METAR PATK 062253Z 00000KT 10SM CLR M12/M15 A3018 RMK AO2 SLP231
T11221150

TLJ METAR NO CURRENT DATA

PATL 062155Z 00000KT 10SM BKN007 M11/M11 A3022

METAR PATL 062155Z 00000KT 10SM BKN007 M11/M11 A3022 RMK AO2A SHSNE2127
SLP264

METAR PATG 062256Z AUTO 10SM CLR M05/M05 A3021 RMK AO2 SNB28E42
SLP228 P0000 T10501050 FZRANO

METAR PAVA 062256Z AUTO 16007KT 10SM OVC022 M01/M01 A3017 RMK AO2
SLP216 T10061011 FZRANO

METAR PAVD 062256Z 08008KT 10SM SCT300 00/M10 A3022 RMK AO2 SLP230
T00001100 $

METAR PANA 062256Z AUTO 00000KT 10SM CLR 01/M02 A3018 RMK AO2 SLP220
T00061017 FZRANO TSNO

METAR PFWS 062256Z AUTO 03006KT 4SM BR CLR M05/M06 A3020 RMK AO2
SLPNO T10501061 FZRANO

METAR PFZK 062256Z AUTO 04003KT 10SM CLR 00/M02 A3018 RMK AO2 SLP217
T00001022 FZRANO

METAR PFKO 062256Z AUTO 05012KT BKN002 BKN009 OVC013 M08/M09 A3018
RMK AO2 SNEMM SLP221 P0000 T10781089 PWINO FZRANO RVRNO $

SPECI PFKO 062247Z AUTO 05012KT SCT002 OVC013 M08/M09 A3018 RMK AO2
SNEMM P0000 PWINO FZRANO RVRNO $

METAR PFSH 062256Z AUTO 02026KT 3/4SM -SN BR BKN025 OVC032 M17/M19
A3024 RMK AO2 PK WND 02035/2221 SLP241 P0000 T11721194 FZRANO
TSNO

METAR PFTO 062256Z AUTO 14003KT 9SM -SN BKN006 M13/M14 A3019 RMK AO2
SLP882 P0000 T11281139 FZRANO $

AA27 METAR NO CURRENT DATA

AFM METAR NO CURRENT DATA

METAR PALP 062247Z 23013KT 10SM SKC M31/M34 A3035

METAR PAKP 062256Z AUTO 03007KT 9SM -SN OVC110 M24/M27 A3002 RMK AO2
SLP258 P0000 T12391267 FZRANO

METAR PANV 062256Z AUTO 05005KT 1 1/4SM BR BKN003 OVC008 M06/M06
A3018 RMK AO2 SLP341 T10561061 FZRANO TSNO

SPECI PANV 062252Z AUTO 06005KT 1SM BR BKN003 OVC008 M06/M06 A3018
RMK AO2 CIG 002V006 FZRANO TSNO

SPECI PANV 062245Z AUTO 04005KT 1SM BR OVC005 M06/M06 A3018 RMK AO2
CIG 002V009 FZRANO TSNO

METAR PAQT 062253Z AUTO 21009KT 10SM CLR M33/M36 A3035 RMK AO2
SLP280 T13281356 TSNO $

METAR PARC 062256Z AUTO 01004KT 9SM SCT038 M24/M27 A2998 RMK AO2
SNE25B44E56 SLP251 P0000 T12391267 FZRANO TSNO

METAR PATQ 062256Z AUTO 24017KT 1 1/4SM HZ CLR M33/M36 A3029 RMK AO2
SLP265 T13281356 FZRANO TSNO

AWI METAR NO CURRENT DATA

METAR PABI 062253Z 10006KT 10SM FEW022 FEW050 SCT120 SCT200 M11/M12
A3020 RMK AO2 SLP270 ACSL DSNT S I1001 T11061117 $

METAR PABR 062253Z 25018KT 1 1/4SM BLSN OVC065 M27/M31 A3021 RMK
PK WND 26027/2240

SPECI PABR 062245Z 25020KT 1 3/4SM BLSN OVC065 M27/M31 A3022 RMK
PK WND 26027/2240

METAR PABA 062256Z AUTO 26013KT 6SM HZ OVC024 M24/M27 A3030 RMK AO2
SLP279 T12391267 FZRANO TSNO

METAR PABT 062253Z 00000KT 3SM -SN BR BKN025 OVC033 M15/M17 A3018
RMK AO2 SLP242 T11501167 PNO $

METAR PABL 062256Z AUTO 31013KT 3SM HZ OVC009 M22/M25 A3038 RMK AO2
SNE00 SLP291 P0000 T12221250 FZRANO

METAR PACX 062256Z AUTO 00000KT 6SM -SN BR FEW014 OVC027 M17/M18
A3014 RMK AO2 SLP830 P0000 T11671183 FZRANO

METAR PFNO 062256Z AUTO 00000KT 1/4SM HZ OVC005 M24/M27 A3038 RMK
AO2 CIG 003V008 SLP289 T12441272 FZRANO $

DEE METAR NO CURRENT DATA

SPECI PADG 062252Z 00000KT 10SM SKC M25/M27 A3025

METAR PAEG 062253Z AUTO 13013G31KT 9SM SCT085 BKN120 M14/M18 A3020
RMK AO2 PK WND 14032/2239 SLP250 T11391178 TSNO

EIL METAR NO CURRENT DATA

PAEI 062230Z 00000KT 2SM BR SCT006 SCT013 OVC050 M07/M09 A3020 RMK
AO2A VIS S 9 SLP241 $

METAR PAEI 062157Z 00000KT 2SM BR SCT008 OVC014 M08/M09 A3022 RMK AO2A
SLP247 T10771094 $

METAR PFEL 062256Z AUTO 02009KT 2 1/2SM -SN BR OVC021 M14/M16 A3023
RMK AO2 SLP242 P0000 T11391161 FZRANO TSNO

METAR PANN 062253Z AUTO 10004KT 6SM BR OVC005 M07/M09 A3021 RMK AO2
SLP241 T10721094 TSNO $

METAR PAFA 062253Z 00000KT 2SM -SN BR OVC005 M06/M08 A3022 RMK AO2
SNB40 SLP246 P0000 I1000 T10611083 $

SPECI PAFA 062248Z 00000KT 2SM -SN BR OVC005 M06/M08 A3022 RMK AO2
SNB40 P0000 I1000 $

FBK METAR NO CURRENT DATA

PAFB 062155Z 00000KT 1SM BR OVC003 M07/M08 A3023

METAR PAFB 062155Z 00000KT 1SM BR OVC003 M07/M08 A3023 RMK AO2A SLP250
P0000 T10691081 $

METAR PFYU 062256Z 00000KT 5SM -SN BR BKN013 OVC019 M15/M17 A3019
RMK AO2 SLP246 P0000 T11501172

SPECI PAGA 062258Z AUTO 29004KT 1 1/4SM -SN BR BKN023 OVC034 M16/M18
A3027 RMK AO2 P0000 FZRANO TSNO $

METAR PAGA 062256Z AUTO VRB03KT 1SM -SN BR BKN023 OVC035 M16/M18
A3027 RMK AO2 SLP256 P0000 T11611178 FZRANO TSNO $

SPECI PAGA 062249Z AUTO 32003KT 1 1/4SM -SN BR BKN026 OVC035 M16/M18
A3027 RMK AO2 P0000 FZRANO TSNO $

METAR PAGM 062256Z AUTO 04036G41KT 1/4SM +SN FZFG OVC010 M21/M23
A3025 RMK AO2 PK WND 04043/2245 CIG 007V015 SLP251 P0000
T12111233 FZRANO

GBH METAR NO CURRENT DATA

METAR PAGL 062256Z AUTO 31007KT 3SM -SN BR SCT013 BKN021 OVC027
M14/M16 A3024 RMK AO2 SLP235 P0000 T11391156 FZRANO TSNO

SPECI PAGL 062254Z AUTO 31007KT 2 1/2SM -SN BR SCT013 BKN024 OVC029
M14/M16 A3024 RMK AO2 VIS 1 1/4V5 P0000 FZRANO TSNO

SPECI PAGL 062248Z AUTO 31008KT 1 1/2SM -SN BR BKN013 OVC028 M14/M16
A3024 RMK AO2 P0000 FZRANO TSNO

METAR PAHC 062256Z AUTO 05004KT 1 1/2SM -SN BR OVC002 M04/M04 A3020
RMK AO2 SNB10 SLP228 P0000 T10391044 FZRANO

SPECI PAHC 062254Z AUTO 05003KT 1 1/4SM -SN BR OVC002 M04/M04 A3020
RMK AO2 SNB10 P0000 FZRANO

METAR PAHL 062256Z AUTO 31003KT 3SM -SN BR SCT039 OVC050 M17/M19
A3026 RMK AO2 SLP256 P0000 T11721194 FZRANO TSNO

SPECI PAHL 062249Z AUTO 31003KT 2SM -SN BR SCT045 OVC055 M17/M19
A3026 RMK AO2 P0000 FZRANO TSNO

IAN METAR NO CURRENT DATA

METAR PAIK 062156Z AUTO 32003KT 8SM OVC003 M27/M29 A3038 RMK AO2
SLP295 T12721294 FZRANO

METAR PAIN 062256Z AUTO 00000KT 10SM OVC065 M08/M11 A3016 RMK AO2
SLP257 T10831111 FZRANO

METAR PAIW 062256Z AUTO 06022KT 4SM HZ FEW015 M23/M26 A3049 RMK AO2
PK WND 08026/2220 SLP323 T12331261 FZRANO PNO $

METAR PAKV 062253Z AUTO 04004KT 1 1/4SM -SN BR OVC024 M13/M16 A3027
RMK AO2 SLP256 P0000 T11331156 TSNO

KKA METAR NO CURRENT DATA

KPC METAR NO CURRENT DATA

METAR PFKT 062256Z AUTO 04022G28KT 7SM OVC055 M21/M26 A3035 RMK AO2
PK WND 02033/2157 SLP277 T12111256 FZRANO

METAR PAVL 062253Z AUTO 33008KT CLR M27/M45 A3043 RMK AO2 SLP305
T12721450 PWINO FZRANO TSNO $

LUR METAR NO CURRENT DATA

PALU 062155Z AUTO 32008KT 210V020 10SM CLR M24/M27 A3047

METAR PALU 062155Z AUTO 32008KT 210V020 10SM CLR M24/M27 A3047 RMK
AO2 SLP319 T12361272

METAR PANU 062256Z AUTO 11003KT 3SM -SN FEW044 BKN080 OVC090 M15/M18
A3026 RMK AO2 SLP159 P0000 T11501178 FZRANO

METAR PAOM 062253Z 00000KT 1SM R28/P6000FT -SN BR BKN025 BKN030
OVC037 M09/M11 A3021 RMK AO2 SLP230 P0002 T10941106

SPECI PAOM 062245Z 00000KT 1 1/4SM -SN BR BKN025 OVC039 M09/M12
A3021 RMK AO2 P0002 T10941117

METAR PAOR 062253Z 00000KT 5SM HZ OVC006 M13/M16 A3021 RMK AO2
SLP289 T11331161 $

METAR PAOT 062253Z 05004KT 10SM CLR M26/M31 A3037 RMK AO2 SLP284
T12611306

METAR PAPO 062256Z AUTO 33006KT 9SM -SN CLR M28/M31 A3050 RMK AO2
SNB40 SLP329 P0000 T12831311 FZRANO

METAR PPIZ 062256Z AUTO 23011KT 9SM CLR M29/M32 A3041 RMK AO2
SNB00E45 SLP302 P0000 T12941322 FZRANO

PPC METAR NO CURRENT DATA

METAR PAAD 062255Z AUTO 25010KT 7SM OVC030 M28/M32 A3034 RMK AO2
T12851317

METAR PARY 062255Z AUTO 2SM -SN BR SCT004 OVC045 M12/M13 A3018 RMK
AO2 VIS 1 1/2V2 1/2 SLP238 P0000 T11171133 FZRANO TSNO

SPECI PARY 062254Z AUTO 2SM -SN BR SCT004 OVC045 M12/M13 A3018 RMK
AO2 VIS 1 1/2V2 1/2 P0000 FZRANO TSNO

SPECI PARY 062246Z AUTO 4SM -SN BR BKN004 OVC043 M12/M13 A3018 RMK

AO2 P0000 FZRANO TSNO

METAR PASC 062253Z 24013KT 10SM CLR M31/M35 A3034 RMK AO2 SLP276
T13111350 $

METAR PAGH 062256Z AUTO 29003KT 1/2SM FZFG OVC003 M22/M24 A3034 RMK
AO2 SLP284 T12221239 FZRANO

METAR PASH 062256Z AUTO 35011KT 10SM FEW120 M26/M28 A3047 RMK AO2
SLP321 T12561283 FZRANO

SPECI PAHX 062250Z AUTO 02004KT 3/4SM -SN BR OVC008 M05/M06 A3022
RMK AO2 SNB31 P0000 FZRANO

METAR PAMK 062256Z AUTO 03012KT 1 3/4SM -SN BR BKN010 BKN014 OVC027
M12/M13 A3020 RMK AO2 SLP229 P0000 T11171128 FZRANO

METAR PASA 062256Z AUTO 04018KT 3/4SM -SN BR BKN012 OVC018 M18/M21
A3033 RMK AO2 SLP273 P0000 T11831206 FZRANO

SPECI PASA 062252Z AUTO 05018KT 3/4SM -SN BR BKN012 OVC018 M18/M21
A3033 RMK AO2 P0000 FZRANO

METAR PATA 062252Z 12005KT 1 3/4SM BR OVC007 M08/M09 A3022 RMK AO2
SLP239 BCFG E OVR TOWN T10781089 $

METAR PATE 062256Z AUTO 08018KT 2SM -SN BKN027 OVC036 M22/M25 A3032
RMK AO2 SLP280 P0000 T12171250 FZRANO TSNO

TNC METAR NO CURRENT DATA

TTW METAR NO CURRENT DATA

METAR PAKU 062245Z 25020KT 10SM R24/P6000FT FEW028 M31/ A3033

METAR PAUN 062256Z AUTO 06003KT 2 1/2SM -SN BR BKN015 OVC020 M06/M07
A3020 RMK AO2 SLP228 P0000 T10561067 FZRANO

UTO METAR NO CURRENT DATA

PAIM 062240Z AUTO 08001KT 5SM -SHSN FEW019 BKN050 M12/M13 A3012
RMK AO2 SLP239

PAIM 062200Z AUTO 00000KT 10SM -SHSN FEW004 SCT009 OVC028 M12/M13
A3013 RMK AO2 SLP242

PAIM 062155Z AUTO 00000KT 8SM FEW004 SCT009 OVC028 M12/M13
A3013

METAR PAIM 062155Z AUTO 00000KT 8SM FEW004 SCT009 OVC028 M12/M13 A3013
RMK AO2 SHSNB2022E2129 SLP243 T11241132

WCR METAR NO CURRENT DATA

METAR PASK 062256Z AUTO 25006KT 1SM BR OVC005 M24/M26 A3040 RMK AO2
CIG 004V008 SLP289 T12391256 FZRANO

SPECI PASK 062249Z AUTO 26006KT 3/4SM BR OVC005 M24/M26 A3040 RMK
AO2 CIG 004V008 FZRANO

WMO METAR NO CURRENT DATA

METAR PAWN 062256Z AUTO 00000KT 1/2SM HZ VV002 M31/M35 A3041 RMK AO2
SLP316 T13111350 FZRANO

SPECI PAWN 062254Z AUTO 00000KT 1/2SM HZ VV002 M32/M35 A3041 RMK AO2
FZRANO

SPECI PAWN 062250Z AUTO 00000KT 3/4SM HZ CLR M32/M36 A3042 RMK AO2
FZRANO

SPECI PAWN 062247Z AUTO 00000KT 1 1/2SM HZ CLR M32/M36 A3041 RMK AO2
FZRANO

METAR PAFE 062256Z AUTO 00000KT 10SM CLR 00/M03 A3008 RMK AO2 SLP195
T00001028 FZRANO

METAR PAGN 062256Z AUTO 03005KT 10SM CLR 03/M08 A3008 RMK AO2 SLP174
T00281083

AHP METAR NO CURRENT DATA

METAR PAKW 062253Z AUTO 04008G15KT 10SM BKN030 OVC041 02/M02 A3000
RMK AO2 SLP158 T00221022 TSNO

ELV METAR NO CURRENT DATA

METAR PAGS 062256Z AUTO 03003KT 10SM CLR 04/M09 A3006 RMK AO2 SLP180
T00441094

IINI METAR NO CURRENT DATA

METAR PAHN 062254Z AUTO 31009KT 10SM CLR 02/M08 A3014 RMK AO2 SLP209
T00221083 TSNO

METAR PAHY 062256Z AUTO 12007KT 10SM OVC027 03/M03 A3001 RMK AO2
SLP159 T00281028 $

METAR PAJN 062253Z 13010KT 10SM FEW070 FEW150 BKN220 01/M09 A3009 RMK
AO2 SLP191 T00061094

METAR PAKT 062253Z 11004KT 10SM BKN060 02/M07 A3005 RMK AO2 SLP177
HARBOR WIND 17005KT T00221072

METAR PAMM 062256Z AUTO 08007KT 10SM BKN045 BKN055 02/M07 A3005 RMK
AO2 SLP168 T00221072 FZRANO $

OOH METAR NO CURRENT DATA

METAR PAPG 062256Z 00000KT 10SM BKN055 M01/M06 A3007 RMK AO2 SLP186
T10061056

METAR PAGY 062253Z AUTO 03023G35KT 10SM CLR 01/M10 A3014 RMK AO2 PK
WND 04036/2243 SLP207 T00061100 TSNO $

METAR PASI 062253Z 13008KT 10SM FEW120 04/M08 A2999 RMK AO2 SLP156
T00441083 $

METAR PAWG 062256Z 32005KT 10SM OVC055 M01/M07 A3006 RMK AO2 SLP180
T10061067 $

METAR PAYA 062253Z AUTO 00000KT CLR M03/M07 A3004 RMK AO2 SLP174
T10281072 TSNO RVRNO $

UA
05K UA NO CURRENT DATA

16A UA NO CURRENT DATA

26AK UA NO CURRENT DATA

2AK UA NO CURRENT DATA

4KA UA NO CURRENT DATA

7AK UA NO CURRENT DATA

ADK UA NO CURRENT DATA

ADQ UA NO CURRENT DATA

AJC UA NO CURRENT DATA

AKA UA NO CURRENT DATA

AKK UA NO CURRENT DATA

AKN UA NO CURRENT DATA

ANC UA /OV TED260012/TM 2203/FL025/TP B734/SK BKN020/RM THIN LAYER
OBSCURING FIELD FROM NORTH

ANI UA NO CURRENT DATA

AOT UA NO CURRENT DATA

AQH UA NO CURRENT DATA

AQY UA NO CURRENT DATA

AZK UA NO CURRENT DATA

BCV UA NO CURRENT DATA

BET UA NO CURRENT DATA

BLG UA NO CURRENT DATA

C05 UA NO CURRENT DATA

CDB UA NO CURRENT DATA

CDV UA NO CURRENT DATA

CFK UA NO CURRENT DATA

CJX UA NO CURRENT DATA

CLP UA NO CURRENT DATA

CPI UA NO CURRENT DATA

CZF UA NO CURRENT DATA

DDT UA NO CURRENT DATA

DLG UA NO CURRENT DATA

DUT UA NO CURRENT DATA

DUY UA NO CURRENT DATA

EDF UA NO CURRENT DATA

EHM UA NO CURRENT DATA

EII UA NO CURRENT DATA

ENA UA NO CURRENT DATA

ENM UA NO CURRENT DATA

ERW UA NO CURRENT DATA

FRN UA NO CURRENT DATA

FSP UA NO CURRENT DATA

FWL UA NO CURRENT DATA

GGV UA NO CURRENT DATA

GKN UA NO CURRENT DATA

HNE UA NO CURRENT DATA

HOM UA NO CURRENT DATA

HPB UA /OV HPB/TM 2233/FL020/TP C208/SK TOP035/TA M7/IC LGT RIME
020-030 TOP035 /RM ZAN

IBN UA NO CURRENT DATA

IEC UA NO CURRENT DATA

IGG UA NO CURRENT DATA

IGT UA NO CURRENT DATA

IIK UA NO CURRENT DATA

IKO UA NO CURRENT DATA

ILI UA NO CURRENT DATA

IYS UA NO CURRENT DATA

IZY UA NO CURRENT DATA

JOH UA NO CURRENT DATA

JZZ UA NO CURRENT DATA

KFP UA NO CURRENT DATA

KLG UA NO CURRENT DATA

KNW UA NO CURRENT DATA

KSM UA NO CURRENT DATA

KVC UA NO CURRENT DATA

KWT UA NO CURRENT DATA

LHD UA NO CURRENT DATA

MBA UA NO CURRENT DATA

MCG UA NO CURRENT DATA

MDM UA NO CURRENT DATA

MDO UA NO CURRENT DATA

MHM UA NO CURRENT DATA

MOU UA NO CURRENT DATA

MRI UA NO CURRENT DATA

MYU UA NO CURRENT DATA

ODK UA NO CURRENT DATA

OOK UA NO CURRENT DATA

OUL UA NO CURRENT DATA

PAQ UA NO CURRENT DATA

PAUO UA NO CURRENT DATA

PBV UA NO CURRENT DATA

PDN UA NO CURRENT DATA

PEV UA NO CURRENT DATA

PJA UA NO CURRENT DATA

PNP UA NO CURRENT DATA

POR UA NO CURRENT DATA

PTH UA NO CURRENT DATA

PTI UA NO CURRENT DATA

PTU UA NO CURRENT DATA

RSH UA NO CURRENT DATA

SCM UA NO CURRENT DATA

SDP UA NO CURRENT DATA

SKW UA NO CURRENT DATA

SLQ UA NO CURRENT DATA

SNP UA NO CURRENT DATA

SOV UA NO CURRENT DATA

SQA UA NO CURRENT DATA

SVW UA NO CURRENT DATA

SWD UA NO CURRENT DATA

SXQ UA NO CURRENT DATA

SYA UA NO CURRENT DATA

TKA UA /OV TKA /TM 2218 /FL000 /TP C172 /RM /BA RWY 01 BA GOOD
(AKFSS)

TLJ UA NO CURRENT DATA

TOG UA NO CURRENT DATA

VAK UA NO CURRENT DATA

VDZ UA NO CURRENT DATA

VTM UA NO CURRENT DATA

VWS UA NO CURRENT DATA

WNA UA NO CURRENT DATA

WSN UA NO CURRENT DATA

Z13 UA NO CURRENT DATA

2A9 UA NO CURRENT DATA

2C7 UA NO CURRENT DATA

6K8 UA NO CURRENT DATA

AA27 UA NO CURRENT DATA

AFM UA NO CURRENT DATA

AK15 UA NO CURRENT DATA

AK32 UA NO CURRENT DATA

AK7 UA NO CURRENT DATA

AKP UA NO CURRENT DATA

ANV UA /OV ANV053022/TM 2215/FL034/TP C208/TA M3/IC MOD MIXED
SFC-039/RM DURD ZAN

AQT UA NO CURRENT DATA

ARC UA NO CURRENT DATA

ATK UA NO CURRENT DATA

AWI UA NO CURRENT DATA

BIG UA NO CURRENT DATA

BRW UA NO CURRENT DATA

BTI UA NO CURRENT DATA

BTT UA NO CURRENT DATA

BVK UA NO CURRENT DATA

CRC UA NO CURRENT DATA

CXF UA NO CURRENT DATA

D76 UA NO CURRENT DATA

DEE UA NO CURRENT DATA

DGG UA NO CURRENT DATA

EAA UA NO CURRENT DATA

EIL UA NO CURRENT DATA

ELI UA NO CURRENT DATA

ENN UA NO CURRENT DATA

ETM UA NO CURRENT DATA

FAI UA /OV PAFA270007 /TM 2158 /FL060 /TP PA31 /SK
OVCUNKN-TOP060/SKC /RM DURD SK GND CTC AT 016 RWY IN SIGHT AT 003
FAI ATCT (AKFSS)

FBK UA NO CURRENT DATA

FYU UA NO CURRENT DATA

GAL UA NO CURRENT DATA

GAM UA NO CURRENT DATA

GBH UA NO CURRENT DATA

GLV UA NO CURRENT DATA

HCA UA NO CURRENT DATA

HLA UA NO CURRENT DATA

IAN UA NO CURRENT DATA

INR UA NO CURRENT DATA

IWK UA NO CURRENT DATA

KAL UA NO CURRENT DATA

KKA UA NO CURRENT DATA

KPC UA NO CURRENT DATA

KTS UA NO CURRENT DATA

KVL UA NO CURRENT DATA

LNI UA NO CURRENT DATA

LUR UA NO CURRENT DATA

NUL UA NO CURRENT DATA

OME UA /OV OME/TM 2217/FL020/TP C208/SK OVC 020/TB NEG/IC NEG/RM DURC
NORTH ZAN

OME UA /OV OME360005/TM 2214/FL020/TP C208/SK OVC 020/TB NEG/IC
NEG/RM ZAN

ORT UA NO CURRENT DATA

OTZ UA NO CURRENT DATA

PHO UA NO CURRENT DATA

PIZ UA NO CURRENT DATA

PPC UA NO CURRENT DATA

PTZ UA NO CURRENT DATA

PUO UA NO CURRENT DATA

RBY UA NO CURRENT DATA

SCC UA NO CURRENT DATA

SHG UA NO CURRENT DATA

SHH UA NO CURRENT DATA

SHX UA NO CURRENT DATA

SMK UA NO CURRENT DATA

SVA UA NO CURRENT DATA

TAL UA NO CURRENT DATA

TER UA NO CURRENT DATA

TNC UA NO CURRENT DATA

TTW UA NO CURRENT DATA

UBW UA NO CURRENT DATA

UMM UA NO CURRENT DATA

UNK UA /OV UNK/TM 2208/FL090/TP BE20/SK 090/TA M12/IC TRACE MIX/RM
DURC ZAN

UNK UA /OV UNK/TM 2140/FL001/TP BE20/TB NEG/IC NEG/RM BRAKING ACTION
2/2/2 - ZAN

UTO UA NO CURRENT DATA

WCR UA NO CURRENT DATA

WLK UA NO CURRENT DATA

WMO UA NO CURRENT DATA

WTK UA NO CURRENT DATA

AFE UA NO CURRENT DATA

AGN UA NO CURRENT DATA

AHP UA NO CURRENT DATA

AJB UA NO CURRENT DATA

AKW UA NO CURRENT DATA

AQC UA NO CURRENT DATA

BKA UA NO CURRENT DATA

CYT UA NO CURRENT DATA

ELV UA NO CURRENT DATA

FIV UA NO CURRENT DATA

FNR UA NO CURRENT DATA

GST UA NO CURRENT DATA

HNH UA NO CURRENT DATA

HNS UA NO CURRENT DATA

HYG UA NO CURRENT DATA

JNU UA NO CURRENT DATA

KAE UA NO CURRENT DATA

KTN UA NO CURRENT DATA

LVD UA NO CURRENT DATA

MTM UA NO CURRENT DATA

OOH UA NO CURRENT DATA

PSG UA NO CURRENT DATA

SGY UA NO CURRENT DATA

SIT UA NO CURRENT DATA

SSR UA NO CURRENT DATA

WRG UA NO CURRENT DATA

YAK UA /OV YAK /TM 2202 /FL020 /TP B190 /SK SKC /WX FV99SM /RM
CAVU DURC EASTBOUND (AKFSS)

SD
ZERO SD REPORTS RETRIEVED

FA
ANCH FA 062115
AK SRN HLF EXCP SE AK...
.
AIRMETS VALID UNTIL 070515
CB IMPLY POSSIBLE SEV OR GREATER TURB SEV ICE LLWS AND IFR CONDS.
NON MSL HEIGHTS NOTED BY AGL OR CIG.
.
SYNOPSIS VALID UNTIL 071500
HIGH PRES OVER SOUTHCENTRAL AND GOA CONTINUES. 976MB LOW PRES 200NM S OF PADK
MOVS NW THRU PD. ASSOCD OCLD FNT MOVS NW FM PADK TO PASY BY 12Z.
.
COOK INLET AND SUSITNA VLY AB...VALID UNTIL 070900
...CLOUDS/WX...
ALG TURNAGAIN AND KNIK ARM FEW005 SCT180.
ISOL CIG BLW 010/VIS BLW 3SM BR.
ELSW SCT180.
OTLK VALID 070900-071500...COOK INLET N NIKISKI IFR BR/FZFG. ELSW VFR.
PASSES...LAKE CLARK...MERILL...RAINY...WINDY...VFR.
PORTAGE...TIL 00Z IFR BR. OTRW MVFR BR.
...TURB...
NIL SIG.
...ICE AND FZLVL...
NIL SIG. FZLVL SFC.
.
COPPER RIVER BASIN AC...VALID UNTIL 070900
...CLOUDS/WX...
AFT 02Z VLYS FEW008. AFT 02Z ISOL CIG BLW 010/VIS BLW 1SM BR/FZFG.
BECMG OCNL AFT 08Z. ELSW/OTRW SCT180.
OTLK VALID 070900-071500...VLYS IFR BR/FZFG. ELSW VFR.
PASS...TAHNETA...VFR.
...TURB...
NIL SIG.
...ICE AND FZLVL...
NIL SIG. FZLVL SFC.
.
CNTRL GLF CST AD...VALID UNTIL 070900
...CLOUDS/WX...
FEW012 SCT180.
OTLK VALID 070900-071500...VFR.
...TURB...
NIL SIG.
...ICE AND FZLVL...
NIL SIG. FZLVL BLW 010.
.
KODIAK IS AE...VALID UNTIL 070900
...CLOUDS/WX...
OFSHR S-SW CHIRIKOF ISLAND MOVG SLOLY NE TO S-SW KODIAK ISL BY 09Z SCT002 BKN012 TOP 030 W/ CI ABV.
ELSW SCT200.
OTLK VALID 070900-071500...S-SW KODIAK IS MVFR. ELSW VFR.
...TURB...
NIL SIG.
...ICE AND FZLVL...
NIL SIG. FZLVL 060 EXC SFC N.
.
SC FEB 2025 AAWU

```
ANCC FA 062115
AK SRN HLF EXCP SE AK...
.
AIRMETS VALID UNTIL 070515
CB IMPLY POSSIBLE SEV OR GREATER TURB SEV ICE LLWS AND IFR CONDS.
NON MSL HEIGHTS NOTED BY AGL OR CIG.
.
KUSKOKWIM VLY AF...VALID UNTIL 070900
...CLOUDS/WX...
***AIRMET IFR***PAFK-PASV LN W OCNL CIG BLW 010/VIS BLW 3SM BR/FZFG. NC...
***AIRMET MT OBSC***MTS OBSC BY CLDS. NC...
PAFK-PASV LN W SCT004 BKN015 OVC025 TOP 100 LYRD TO 160. VIS 3SM BR.
ELSW SCT013 BKN100 TOP 150. OCNL BKN020.
OTLK VALID 070900-071500...PAFK-PASV LN W IFR BR. ELSW VFR.
...TURB...
NIL SIG.
...ICE AND FZLVL...
AFT 00Z NW PANI-PAFK LN ISOL MOD ICEIC 020-100.
AFT 06Z NW PANI-PAFK LN OCNL MOD ICEIC 020-080.
FZLVL SFC.
.
YKN-KUSKOKWIM DELTA AG...VALID UNTIL 070900
...CLOUDS/WX...
***AIRMET IFR***OFSHR AND PAKI-PABE LN NW OCNL CIG BLW 010/VIS BLW 3SM -SN/BR. NC...
***AIRMET MT OBSC***PAKI-PABE LN NW MTS OCNL OBSC BY CLDS/PCPN. NC...
OFSHR PAKI-PABE LN NW SCT005 BKN015 OVC035 LYRD TO FL160. VIS 3SM -SN BR.
ELSW SCT020 BKN100 TOP 140.
OTLK VALID 070900-071500...PABE-PAKI LN NW IFR SN BR. ELSW VFR.
...TURB...
NIL SIG.
...ICE AND FZLVL...
***AIRMET ICE***TIL 03Z NE PAHP-PABE LN OCNL MOD ICEIC 020-080.
FZLVL SFC NW TO 020 SW. WKN...
.
BRISTOL BAY AH...VALID UNTIL 070900
...CLOUDS/WX...
***AIRMET IFR***OFSHR OCNL CIG BLW 010/VIS VIS BLW 3SM BR. NC...
OFSHR SCT008 BKN012 BKN020 TOP 040 VIS 3SM BR.
ELSW FEW005 SCT020 SCT200. ISOL CIG CIG BLW 010/VIS BLW 3SM BR.
OTLK VALID 070900-071500... PAJZ-PAIL S IFR BR. ELSW VFR.
...TURB...
NIL SIG.
...ICE AND FZLVL...
NIL SIG. FZLVL SFC NW TO 050 SW.
.
AK PEN AI...VALID UNTIL 070900
...CLOUDS/WX...
***AIRMET STG SFC WND***AFT 03Z W PAKF SUSTAINED SFC WND 30KT OR GTR. DTRT FM W...
***AIRMET MT OBSC***PAC SIDE MTS OCNL OBSC BY CLDS/PCPN. NC...
PAC SIDE FEW008 OVC015 TOP FL200 -SHRA.
ELSW SCT020. ISOL BKN020 TOP 080 LYRS ABV TO FL200 AFT 00Z.
W PAKF SFC WND S 25G35KT BECMG S 30G40KT AFT 03Z.
AFT 03Z BERING SIDE AND MTN TOPS W PAKF ISOL SFC WND 30G60KT.
AFT 03Z PAKF E TO PASD SFC WND S 20G30KT.
OTLK VALID 070900-071500...PAC SIDE MVFR. ELSW VFR. PAKF W AND MTN TOPS WND.
...TURB...
***AIRMET TURB***OCNL MOD TURB FL200-FL330. NC...
...ICE AND FZLVL...
NIL SIG. FZLVL 060.
.
UNIMAK PASS TO ADAK AJ...VALID UNTIL 070900
...CLOUDS/WX...
***AIRMET STG SFC WND***SUSTAINED SFC WND 30KT OR GTR. NC...
***AIRMET IFR***PAC SIDE AND ALL SXNS SEGUAM W OCNL CIG BLW 010/VIS BLW 3SM -RA BR. NC...
***AIRMET MT OBSC***MTS OCNL OBSC IN CLDS/PCPN. NC...
PAC SIDE AND ALL SXNS PAAK W SCT006 BKN015 OVC050 TOP FL220. VIS 3-5SM -RA BR.
SPRDG E TO SEGUAM BY 02Z.
ELSW SCT015 BKN025 TOP 080 LYRS ABV TO FL220 -SHRA. AFT 02Z OCNL VIS 3-5SM -RA BR.
ALL SXNS SFC WND E 35G45KT.
OTLK VALID 070900-071500...PAC SIDE IFR SHRA BR. ELSW MVFR SHRA BR. WND.
```

```
...TURB...
***AIRMET TURB***BERING E SEGUAM OCNL MOD TURB FL200-FL330. NC...
***AIRMET TURB***BTN PADK AND PADU ISOL SEV TURB BLW 020.
W PADU OCNL MOD TURB BLW 050. NC...
ISOL MOD TURB BLW 050.
...ICE AND FZLVL...
W PADU ISOL MOD ICEIC 060-140. FZLVL 045.
.
SC FEB 2025 AAWU

ANCT FA 062115
AK SRN HLF EXCP SE...
.
AIRMETS VALID UNTIL 070515
CB IMPLY POSSIBLE SEV OR GREATER TURB SEV ICE LLWS AND IFR CONDS.
NON MSL HEIGHTS NOTED BY AGL OR CIG.
.
ADAK TO ATTU AK...VALID UNTIL 070900
...CLOUDS/WX...
***AIRMET STG SFC WND***BULDIR IS E SUSTAINED SFC WND 30KT OR GTR. NC...
***AIRMET IFR***OCNL CIG BLW 010/VIS BLW 3SM -RA BR/BR. NC...
***AIRMET MT OBSC***MTS OCNL OBSC IN CLDS. NC...
SCT004 BKN020 OVC060 TOPS TO FL280. VIS 3-5SM -RA BR/BR.
BULDIR IS E SFC WND E 30G40KT BECMG E 25G35KT AFT 06Z.
ELSW SFC WND NE 25G35KT BECMG NE 30G40KT AFT 06Z.
OTLK VALID 070900-071500...IFR RA BR/BR. W PASY WND.
...TURB...
***AIRMET TURB***KISKA E OCNL MOD TURB BLW 050. NC...
PASY E ISOL MOD TURB BLW 050.
...ICE AND FZLVL...
TIL 22Z ISOL MOD ICEIC 060-160. FZLVL 040.
.
PRIBILOF ISLANDS AND SOUTHEAST BERING SEA AL...VALID UNTIL 070900
...CLOUDS/WX...
***AIRMET STG SFC WND***W PRIBILOFS SUSTAINED SFC WND 30KT OR GTR. DTRT FM SW...
FEW005 BKN025 TOP 060 CI ABV. ISOL VIS 3-5SM -SHRA/BR.
AFT 02Z ISOL CIG BLW 010.
W PRIBILOFS SFC WND SE 30G45KT.
ELSW SFC WND SE 20G30KT BECMG 25G35KT AFT 07Z.
OTLK VALID 070900-071500...MVFR BR. PRIBILOFS W WND.
...TURB...
NIL SIG.
...ICE AND FZLVL...
NIL SIG. FZLVL 050.
.
SC FEB 2025 AAWU

FAIH FA 062115
AK NRN HLF...
.
AIRMETS VALID UNTIL 070515
CB IMPLY POSSIBLE SEV OR GREATER TURB SEV ICE LLWS AND IFR CONDS.
NON MSL HEIGHTS NOTED BY AGL OR CIG.
.
SYNOPSIS VALID UNTIL 071500
WKN TROF ALG PAMY-PABE ARC SLOLY MOV N THRU PD.
ELSW INTERIOR HI PRESS.
.
UPR YKN VLY FB...VALID UNTIL 070900
...CLOUDS/WX...
***AIRMET IFR***SW PFYU OCNL CIG BLW 010/VIS BLW 3SM BR/FZFG. IMPR...
***AIRMET MT OBSC***S PFYU MTS OCNL OBSC IN CLDS/PCPN. NC...
SW PFYU SCT005 BKN015 OVC060 TOP080 LYRS ABV. VIS 3-5SM BR/FZFG.
ELSW/OTRW FEW005 SCT010 BKN100 TOP 150.
OTLK VALID 070900-071500...PFYU SW MVFR BR. ELSW VFR.
...TURB...
AFT 03Z NW BEAVER-ERN BROOKS LN ISOL MOD TURB BLW 060.
...ICE AND FZLVL...
AFT 06Z S BEAVER-CHALKYITSIK LN ISOL MOD ICEIC 020-100. FZLVL SFC.
.
```

```
TANANA VLY FC...VALID UNTIL 070900
...CLOUDS/WX...
***AIRMET IFR***N AK RANGE OCNL CIG BLW 010/VIS BLW 3SM BR/FZFG. DTRT...
***AIRMET MT OBSC***NRN MTS OCNL OBSC BY CLDS. NC...
N AK RANGE SCT008 BKN010 OVC035 TOP 080 LYRS ABV TO 140. VIS 3-5SM -SN BR/FZFG.
ELSW FEW020 SCT040 SCT200.
OTLK VALID 070900-071500...PAMH PABI N IFR SN BR/FZFG. ELSW VFR.
PASSES...ISABEL...MENTASTA...NRN APCH IFR CIG SN BR. ELSW VFR.
...TURB...
NIL SIG.
...ICE AND FZLVL...
AFT 06Z NW MENTASTA PASS ISOL MOD ICEIC 020-100. FZLVL SFC.
.
KOYUKUK AND UPR KOBUK VLY FE...VALID UNTIL 070900
...CLOUDS/WX...
***AIRMET IFR***OCNL CIG BLW 010/VIS BLW 3SM -SN BR/FZFG. IMPR FM W...
***AIRMET MT OBSC***MTS OCNL OBSC IN CLDS/PCPN. IMPR FM W...
SCT007 BKN015 OVC040 TOP 100. VIS 3-5SM BR/FZFG.
OCNL -SN. SPRDG SLOLY FM W FEW007 SCT015 OVC075 TOP 150.
OTLK VALID 070900-071500...MVFR SHSN BR.
...TURB...
AFT 03Z NE PAFM-PAIM LN ISOL MOD TURB BLW 060.
...ICE AND FZLVL...
NIL SIG. FZLVL SFC.
.
LWR YKN VLY FF...VALID UNTIL 070900
...CLOUDS/WX...
***AIRMET IFR***OCNL CIG BLW 010 VIS BLW 3SM -SN BR/FZFG. IMPR FM N...
***AIRMET MT OBSC***MTS OBSC IN CLDS/PCPN. NC...
SCT004 BKN013 OVC035 TOP 080 LYRS ABV TO 170. VIS 3-5SM -SN BR/FZFG.
OTLK VALID 070900-071500...S PAKV IFR SN BR. ELSW MVFR.
...TURB...
***AIRMET TURB***AFT 03Z NW PANV-PARY LN OCNL MOD TURB FL240-FL340. NC...
...ICE AND FZLVL...
***AIRMET ICE***S PAKV-PARY LN OCNL MOD ICEIC 020-080.
FZLVL SFC. NC...
TIL 06Z ELSW ISOL MOD ICEIC 020-100.
.
AR FEB 2025 AAWU

FAIC FA 062115
AK NRN HLF...
.
AIRMETS VALID UNTIL 070515
CB IMPLY POSSIBLE SEV OR GREATER TURB SEV ICE LLWS AND IFR CONDS.
NON MSL HEIGHTS NOTED BY AGL OR CIG.
.
ARCTIC SLP CSTL FG...VALID UNTIL 070900
...CLOUDS/WX...
PATQ NW SCT007 BKN015 OVC075 TOP 120.
ELSW FEW FEW007 SCT030. E PASC OCNL BKN030.
OTLK VALID 070900-071500...E PASC-PAUM IFR BLSN BR. ELSW VFR.
...TURB...
NIL SIG.
...ICE AND FZLVL...
NIL SIG. FZLVL SFC.
.
NORTH SLOPES OF BROOKS RANGE FH...VALID UNTIL 070900
...CLOUDS/WX...
***AIRMET MT OBSC***MTS OCNL OBSC IN CLDS/PCPN. IMPR FM W...
VCY MTS FEW007 SCT010 BKN025 TOP 150. OCNL VIS 3SM -SN BR.
ELSW FEW008 SCT040.
ISOL CIG BLW 010/VIS BLW 3SM BR/FZFG.
OTLK VALID 070900-071500...PAGB E MVFR SN BR. ELSW VFR.
PASSES...ANAKTUVUK...ATIGUN...SRN APRCH IFR SN BR. ELSW VFR.
...TURB...
AFT 03Z E HOWARD PASS ISOL MOD TURB BLW 060.
...ICE AND FZLVL...
NIL SIG. FZLVL SFC.
.
```

NRN SEWARD PEN AND LWR KOBUK VLY FI...VALID UNTIL 070900
...CLOUDS/WX...
AIRMET IFRPAWN-PABL LN E OCNL CIG BLW 010/VIS BLW 3SM BR. IMPR...
AIRMET MT OBSCE PAOT-PABL LN MTS OCNL OBSC IN CLDS/PCPN. NC...
E PAOT-PABL LN SCT007 BKN020 TOP 040 FEW LYRS ABV. VIS 3SM BR.
ELSW SCT200.
OTLK VALID 070900-071500...VFR.
...TURB...
AIRMET TURBAFT 00Z SW PAOT-PASK LN OCNL MOD TURB FL240-FL340. NC...
...ICE AND FZLVL...
NIL SIG. FZLVL SFC.
.
SRN SEWARD PEN AND ERN NORTON SOUND FJ...VALID UNTIL 070900
...CLOUDS/WX...
AIRMET IFRPAOM-PAGL LN S OCNL VIS BLW 3SM -SN/BR. IMPR FM N...
AIRMET MT OBSCPAOM-PAGL LN S MTS OBSC BY CLDS/PCPN. IMPR FM N...
PAOM-PAGL LN SW FEW015 SCT020 OVC025 TOP 150 INCRG LYRS ABV TO FL200.
VIS 3-5SM -SHSN/BR.
ELSW/OTRW SCT030 BKN040 TOP 150. OCNL VIS 3-5SM -SHSN BR.
OTLK VALID 070900-071500...IFR SN BR.
...TURB...
AIRMET TURBTIL 06Z NE KOTLIK OCNL MOD TURB FL240-FL340. WKN...
...ICE AND FZLVL...
AIRMET ICEPAUN SW OCNL MOD ICEIC 020-080.
FZLVL SFC. NC...
TIL 03Z ELSW ISOL MOD ICEIC 020-100.
.
ST LAWRENCE IS AND WRN NORTON SOUND FK...VALID UNTIL 070900
...CLOUDS/WX...
AIRMET STG SFC WNDPAGM-PATC LN NW SUSTAINED SFC WND 30KTS OR GTR. WKN...
AIRMET IFRST LAWENRCNE ISLAND S OCNL CIG BLW 010/VIS BLW 3SM -SN/-BLSN BR. NC...
ST LAWNRECNE ISLAND S SCT005 OVC015 TOP FL280. VIS 3-5SM -SN/-BLSN BR.
ELSW SCT030 BKN110.
PAGM-PATC LN NW SFC WND NE 30G40KT. ELSW SFC WND NE 20-25KT.
OTLK VALID 070900-071500...ST LAWNRECNE ISLAND S IFR SN BLSN BR WND. ELSW VFR.
...TURB...
AIRMET TURBTIL 06Z OCNL MOD TURB FL240-FL340. WKN...
TIL 00Z S BERING STRAIT-PATC LN ISOL MOD TURB BLW 030.
...ICE AND FZLVL...
AIRMET ICES BERING STRAIT-PATC LN OCNL MOD ICEIC 020-080.
FZLVL SFC. NC...
ISOL MOD ICEIC 020-100.
.
AR FEB 2025 AAWU

JNUH FA 062115
EASTERN GULF COAST AND SE AK...
.
AIRMETS VALID UNTIL 070515
CB IMPLY POSSIBLE SEV OR GREATER TURB SEV ICE LLWS AND IFR CONDS.
NON MSL HEIGHTS NOTED BY AGL OR CIG.
.
SYNOPSIS VALID UNTIL 071500
A 1013MB LO OFSHR WL MOVS SE TO VANCOUVER IS BY 06Z.
HIGH PRES OVER GOA AND SE AK AFT 06Z.
.
LYNN CANAL AND GLACIER BAY JB...VALID UNTIL 070900
...CLOUDS/WX...
FEW070 SCT200.
OTLK VALID 070900-071500...VFR.
PASSES...CHILKOOT...WHITE...VFR.
...TURB...
NIL SIG.
...ICE AND FZLVL...
NIL SIG. FZLVL SFC.
.
CNTRL SE AK JC...VALID UNTIL 070900
...CLOUDS/WX...
S PAGN FEW040 SCT200.
ELSW SCT200.

OTLK VALID 070900-071500...VFR.
...TURB...
NIL SIG.
...ICE AND FZLVL...
NIL SIG. FZLVL SFC.
.
SRN SE AK JD...VALID UNTIL 070900
...CLOUDS/WX...
AIRMET MT OBSCPAMM-PAKT LN W MTS OCNL OBSC IN CLDS. IMPR FM E...
SCT030 BKN050 TOP 080. PAMM-PAKT LN W OCNL BKN030 BECMG SLOLY ISOL FM E THRU PD.
OTLK VALID 070900-071500...VFR.
...TURB...
NIL SIG.
...ICE AND FZLVL...
NIL SIG. FZLVL SFC.
.
SC FEB 2025 AAWU

JNUC FA 062115
ERN GLF COAST AND SE AK CONTINUED...
.
AIRMETS VALID UNTIL 070515
CB IMPLY POSSIBLE SEV OR GREATER TURB SEV ICE LLWS AND IFR CONDS.
NON MSL HEIGHTS NOTED BY AGL OR CIG.
.
ERN GLF CST JE...VALID UNTIL 070900
...CLOUDS/WX...
FEW200.
OTLK VALID 070900-071500...VFR.
...TURB...
NIL SIG.
...ICE AND FZLVL...
NIL SIG. FZLVL BLW 010.
.
SE AK CSTL WTRS JF...VALID UNTIL 070900
...CLOUDS/WX...
OFSHR SCT030 TOP 050 W/ CI ABV.
TIL 06Z PAKW S-SW OCNL BKN030
ELSW FEW200.
OTLK VALID 070900-071500...VFR.
...TURB...
NIL SIG.
...ICE AND FZLVL...
NIL SIG. FZLVL 010.
.
SC FEB 2025 AAWU

TAF
05K TAF NO CURRENT DATA

ADK TAF NO CURRENT DATA

TAF PADQ 061735Z 0618/0718 30008KT P6SM SCT150

TAF PAKN 061725Z 0618/0718 36004KT P6SM FEW003
     FM070600 05005KT P6SM SKC

TAF AMD PANC 062100Z 0621/0724 13003KT P6SM VCFG FEW002 SCT200
     FM070000 VRB03KT P6SM FEW020 SCT200

TAF PABE 061725Z 0618/0718 15007KT P6SM BKN003 TEMPO 0618/0622
     1/4SM FZFG VV003
     FM062200 15006KT P6SM BKN015
     FM070900 05007KT 2SM BR OVC003

TAF PACD 061724Z 0618/0718 15020G30KT P6SM BKN015
     FM062100 14022G35KT P6SM OVC025

```
TAF PACV 061735Z 0618/0718 00000KT P6SM FEW100

CZF TAF NO CURRENT DATA

TAF PADL 061725Z 0618/0718 34003KT P6SM FEW003
     FM062300 02006KT P6SM SKC
     FM071500 02005KT P6SM SCT003

TAF PADU 061724Z 0618/0718 14015G25KT P6SM -RA OVC015
     FM070200 12025G35KT 4SM -RA BR SCT007 OVC015
     FM071400 11026KT 4SM -SN OVC015

TAF PAED 062200Z 0622/0804 03006KT 9999 FEW005 FEW060 SCT100 BKN250
     QNH3015INS
     BECMG 0708/0709 04005KT 9999 VCFG SKC QNH3017INS
     TEMPO 0713/0719 3200 BCFG SCT001
     BECMG 0720/0721 02004KT 9999 NSW SCT250 QNH3020INS
     TXM08/0800Z TNM012/0714Z

EHM TAF NO CURRENT DATA

TAF PAEN 061735Z 0618/0718 02003KT P6SM SCT200

ENM TAF NO CURRENT DATA

TAF PAGK 061735Z 0618/0718 34003KT P6SM SKC

TAF PAHO 061735Z 0618/0718 03003KT P6SM SCT200

TAF PAIL 061725Z 0618/0718 VRB03KT P6SM SCT003 TEMPO 0618/0622
     1/4SM FZFG VV003
     FM070900 36006KT P6SM SKC

TAF AMD PAMC 061940Z 0620/0718 00000KT 6SM BR SCT005 OVC018 TEMPO
     0620/0622 3SM -SN BR OVC005
     FM062200 VRB02KT 6SM BR OVC015

MYU TAF NO CURRENT DATA

TAF PAAQ 061735Z 0618/0718 VRB03KT P6SM SCT200

TAF PASD 061724Z 0618/0718 18005KT P6SM OVC010
     FM071500 15012KT P6SM OVC025

TAF PASN 061724Z 0618/0718 14015KT P6SM OVC017
     FM062100 12020G30KT P6SM OVC015

SVW TAF NO CURRENT DATA

TAF AMD PASY 062214Z 0622/0804 07015G25KT 4800 -RA OVC003 620505
     QNH2922INS
     BECMG 0712/0713 06020G30KT 4000 -RA OVC007 620505 520007
     QNH2920INS TX07/0714Z TNM01/0709Z LIMITED METWATCH 0703 TIL
     0712

TAF PATK 061735Z 0618/0718 05003KT P6SM SCT200

TLJ TAF NO CURRENT DATA

TAF PAVD 061735Z 0618/0718 07012G22KT P6SM SCT200 TEMPO 0618/0622
     03010KT
     FM070000 07005KT P6SM SKC

TAF PAQT 061724Z 0618/0718 22010KT P6SM BKN025
     FM070300 23018G25KT 4SM BLSN BR BKN050

TAF PABI 062200Z 0622/0804 13006KT 9999 BKN015 QNH3019INS BECMG
     0716/0717 10006KT 9000 -SN BKN005 OVC020 620055 QNH3006INS
     BECMG 0719/0720 VRB06KT 9000 -SN BKN006 OVC030 620065
     QNH3008INS BECMG 0803/0804 08006KT 9999 NSW BKN010 QNH3022INS
```

```
     TXM09/0721Z TNM23/0703Z LAST NO AMDS AFT 0705 NEXT 0714

TAF PABR 061724Z 0618/0718 19010KT P6SM SKC
     FM070300 27015KT P6SM BKN050

TAF PABT 061730Z 0618/0718 34004KT 3SM -SHSN BR BKN030
     FM070300 33002KT P6SM BKN035

TAF PAEI 062204Z 0622/0804 VRB04KT 3200 BR SCT008 OVC015 620155
     QNH3013INS
     TEMPO 0622/0703 1600 BKN008 OVC015 620085
     BECMG 0706/0707 VRB04KT 3200 -SN BR BKN005 OVC010 620058
     QNH3008INS
     BECMG 0710/0711 VRB04KT 1600 -SN BR BKN005 OVC010 620058
     QNH3008INS
     TEMPO 0711/0717 0800 SN
     BECMG 0719/0720 VRB04KT 4800 BR BKN005 OVC010 620059
     QNH3016INS
     BECMG 0723/0724 VRB03KT 4800 BR SKC QNH3022INS TXM07/0623Z
     TNM11/0706Z

TAF PAFA 061724Z 0618/0724 00000KT 1 1/2SM -FZDZSN BR OVC005
     FM062200 00000KT 3SM -FZDZSN BR OVC015
     FM070900 00000KT 2SM -SN BR OVC015
     FM071200 00000KT 1 1/2SM -SN BR OVC010
     FM072100 00000KT 6SM BR BKN015
     FM072300 03003KT P6SM SKC

TAF PAFB 061500Z 0615/0721 VRB03KT 1200 -SHSN BR OVC003 650039
      QNH3029INS
      TEMPO 0616/0619 0800 -FZDZ FZFG VV003
      BECMG 0620/0621 VRB03KT 2000 BR VCFG BKN003 OVC005 620039
      QNH3026INS
      BECMG 0702/0703 VRB03KT 4800 BR VCSH BKN005 OVC010 620059
      QNH3020INS
      BECMG 0707/0708 VRB06KT 3200 -SN BR BKN003 OVC005 620039
      QNH3011INS
      BECMG 0712/0713 VRB06KT 2400 -SN BR OVC003 620039 QNH3006INS
      TXM06/0623Z TNM09/0616Z

TAF AMD PAGA 061935Z 0620/0718 VRB03KT 6SM -SHSN SCT005 BKN025
     TEMPO 0620/0623 3SM -SN BR OVC004
     FM070200 03003KT 2SM -SN BR OVC015

LUR TAF NO CURRENT DATA

TAF PAOM 061724Z 0618/0718 34010KT 3SM -SN BR OVC025

TAF PAOR 061738Z 0618/0718 00000KT 2SM -SN BR OVC015
     FM062200 00000KT P6SM OVC050

TAF PAOT 061724Z 0618/0718 03009KT P6SM SCT100

TAF PASC 061724Z 0618/0718 26010KT P6SM BKN025
     FM070200 24018G25KT 4SM BLSN BKN050
     FM071200 24024G30KT 1 1/2SM BLSN BR BKN025

TAF PATA 061734Z 0618/0718 VRB02KT 2SM BR OVC006
     FM070100 VRB02KT P6SM OVC015
     FM070300 VRB03KT 4SM -SHSN BR OVC020

TAF PAUN 061720Z 0618/0718 07016KT 3SM -SN BR OVC015
     FM070100 06014KT 2SM -SN BR OVC007
     FM071200 06009KT P6SM -SHSN OVC015

TAF AMD PAKW 062155Z 0622/0718 05004KT P6SM OVC050 TEMPO 0622/0702
     VRB04KT P6SM BKN028 AMD LTD TO CLD VIS AND WIND

TAF PAGS 061738Z 0618/0718 35003KT P6SM BKN250 AMD LTD TO CLD VIS
     AND WIND
```

TAF AMD PAHN 061947Z 0620/0718 30010KT P6SM FEW250 AMD LTD TO CLD
VIS AND WIND

TAF PAJN 061738Z 0618/0718 06003KT P6SM FEW250 WS020/08020KT

TAF PAKT 061736Z 0618/0718 14005KT P6SM OVC050
FM070300 28004KT P6SM OVC100 AMD LTD TO CLD VIS AND WIND
0706/0715

TAF PAPG 061736Z 0618/0718 VRB03KT P6SM SCT250 AMD LTD TO CLD VIS
AND WIND 0706/0715

TAF PAGY 061738Z 0618/0718 03020G30KT P6SM BKN250 AMD LTD TO CLD
VIS AND WIND

TAF AMD PASI 062200Z 0622/0718 11012KT P6SM FEW070
FM070200 07005KT P6SM FEW050

TAF PAWG 061736Z 0618/0718 VRB05KT P6SM SCT100
FM062100 05007KT P6SM BKN100 AMD LTD TO CLD VIS AND WIND
0706/0715

TAF PAYA 061738Z 0618/0718 VRB03KT P6SM SCT250 AMD LTD TO CLD VIS
AND WIND

FD
DATA BASED ON 061200Z
VALID 070000Z FOR USE 2100-0600Z. TEMPS NEG ABV 24000

FT	3000	6000	9000	12000	18000	24000	30000	34000	39000
5AB	0841	0836-02	0936-08	0942-14	0948-25	0849-38	094849	114051	142448
5AE	9900	9900+00	2905-06	9900-13	2210-25	2017-34	151450	161258	990058
ADK	1338	1341-03	1338-08	1238-15	1233-26	1440-36	153645	153447	162745
ADQ	3611	3409-03	3314-08	3216-14	3023-24	2928-34	313050	312758	332959
AKN	9900	9900-03	3013-08	2918-14	2818-26	2526-34	252249	261957	302059
ANC	9900	3309-07	3211-12	3119-18	3238-29	3153-37	318050	318058	315254
BET	1811	2211-04	2416-10	2522-15	2526-27	2435-35	243249	253257	263059
CDB	1626	1526-01	1525-07	1528-13	1629-25	1633-37	163350	172955	181753
CZF	1717	2022-05	2222-10	2328-16	2437-28	2444-35	254848	244756	264158
EHM	1522	1815-02	2015-07	2217-14	2217-26	2224-36	193049	182656	201558
GKN	9900	0208-09	3108-14	3111-21	3228-31	3249-39	328051	327556	314651
HOM	0214	3310-05	3313-11	3220-15	3131-27	3044-35	315549	315058	314359
IKO	1459	1453-01	1551-06	1552-12	1445-26	1544-36	163649	163352	162249
MCG	2709	2912-09	2817-14	2722-18	2840-30	2860-38	288349	288358	285755
MDO	0505	9900-07	3512-12	3317-18	3339-27	3353-36	337850	338059	324454
SNP	1430	1426-01	1526-07	1529-15	1626-27	1724-37	162749	162754	182152
TKA	0206	3005-08	2809-14	3017-19	3137-29	3056-38	308650	308658	305453
AFM	2808	2722-15	2735-19	2741-25	2757-36	2772-45	277250	286049	285148

BRW 2827 2830-29 2932-29 2933-32 3035-36 3034-42 303346 293747 294447

BTI 2617 2535-21 2543-25 2551-30 2559-40 2659-48 274450 284349 294849

BTT 2614 2726-13 2732-18 2639-24 2749-36 2865-46 287451 296150 295148

FAI 2408 2616-12 2715-16 2719-22 2936-34 3053-43 307452 306653 295050

FYU 2520 2626-14 2725-18 2830-24 2841-36 2947-47 296152 295651 294749

GAL 2511 2619-11 2726-15 2731-20 2742-32 2866-42 289151 288055 285250

LUR 3118 2923-20 2830-23 2743-27 2757-37 2752-46 274849 274848 274147

OME 1306 2212-10 2318-15 2423-21 2540-33 2671-40 268750 267754 264851

ORT 9900-11 9900-16 3010-23 3221-32 3234-43 325353 325354 314350

OTZ 3310 2717-15 2727-19 2735-23 2757-35 2666-45 266650 276350 275149

UNK 2412 2616-08 2618-15 2627-20 2644-31 2671-39 278749 278757 275453

5AF 0915 0907-10 0305-12 3407-18 3313-32 3421-44 344551 344350 343748

ANN 1613 1905-12 9900-14 3006-20 3009-33 9900-46 331254 332250 342348

JNU 0512 0610-10 0409-16 0208-21 3312-34 3118-46 342752 343250 343149

YAK 0307 0107-09 0109-15 0307-21 3517-34 3541-42 345652 344852 343949

DATA BASED ON 061200Z
VALID 070000Z FOR USE 2100-0600Z. TEMPS NEG ABV 24000

FT 45000 53000

5AB

5AE

ADK

ADQ

AKN

ANC

BET

CDB

CZF

EHM

GKN

HOM

IKO

MCG

MDO

SNP

TKA

AFM

BRW

BTI

BTT

FAI

FYU

GAL

LUR

OME

ORT

OTZ

UNK

5AF

ANN

JNU

YAK

NO

```
ENA     02/115 0AK  AD AP ALL SFC WIP 2502061719-2502070200
ENA     02/116 0AK  RWY 04 FICON 100 PCT 1/2IN WET SN OBS AT 2502061721.
                    2502061721-2502071721
ENA     02/117 0AK  TWY ALL FICON 1/2IN WET SN OBS AT 2502061721. 2502061721-2502071721
ENA     02/118 0AK  APRON ALL FICON 1/2IN WET SN OBS AT 2502061721. 2502061721-2502071721
16A     12/010 16A  RWY 36 RWY END ID LGT U/S 2412212101-2503231500EST
JNU     11/541 1CC  COM THOMPSON PASS REMOTE COM OUTLET 122.55 U/S
                    2411270706-2504051500EST
JNU     12/526 1CG  COM ALSEK REMOTE COM OUTLET 121.4 U/S 2412222120-2512281500EST
ENA     02/120 2A9  RWY 02 FICON 100 PCT 1IN DRY SN OBS AT 2502061732.
                    2502061732-2502071732
ENA     01/276 2A9  SVC AUTOMATED WX BCST SYSTEM ALTIMETER SETTING UNREL
                    2501151714-2503151500EST
ENA     02/121 2A9  TWY ALL FICON 1IN DRY SN OBS AT 2502061732. 2502061732-2502071732
ENA     02/122 2A9  APRON ALL FICON 1IN DRY SN OBS AT 2502061732. 2502061732-2502071732
FAI     09/171 2AE  COM YUKON RIVER BRIDGE REMOTE COM OUTLET 122.15 U/S
                    2409270640-2505251500EST
2C7     12/004 2C7  SVC PCL RWY 33 PAPI U/S 2412050026-2505011500
JNU     01/018 2Y3  OBST TOWER LGT (ASR 1275203) 593222.10N1394418.40W (2.3NM SE 2Y3)
                    271.0FT (199.1FT AGL) U/S 2501020207-2502150200
ENA     01/642 3A3  OBST TOWER LGT (ASR 1297240) 613619.10N1494040.20W (0.6NM SSW 3A3)
                    539.0FT (188.0FT AGL) U/S 2501311459-2502151459
JNU     12/413 3AH  COM MOUNT EYAK REMOTE COM OUTLET 122.5 U/S 2412180545-2603221500EST
ENA     02/025 4A2  RWY 15/33 REDL U/S 2502021412-2503010400
ENA     01/278 4A2  RWY 15 PAPI U/S 2501151730-2503291500EST
ENA     11/333 4A2  RWY 33 PAPI U/S 2411200548-2510251500EST
ENA     02/026 4A2  TWY ALL EDGE LGT U/S 2502021414-2503010400
FAI     02/001 4AK  OBST TOWER LGT (ASR 1012612) 652821.00N1483951.00W (0.4NM WNW 4AK)
                    641.7FT (119.8FT AGL) U/S 2502010006-2502160006
ENA     11/077 4KA  RWY 16/34 IRREGULAR SFC 2411041932-2506012359
ENA     02/125 4KA  SVC AUTOMATED WX BCST SYSTEM NOT AVBL 2502061914-2503311500EST
ENA     02/124 4KA  SVC AUTOMATED WX BCST SYSTEM U/S 2502061854-2502281500
ENA     02/128 4KA  OBST TOWER LGT (ASR 1248026) 603631.50N1651358.80W (2.4NM N 4KA)
                    1063.0FT (89.9FT AGL) U/S 2502062239-2502212239
FAI     12/418 4ST  COM MURPHY DOME REMOTE COM OUTLET 122.3 U/S 2412051737-2506291500EST
JNU     01/061 5BB  COM WILLIAMS MOUNTAIN REMOTE COM OUTLET 122.55 U/S
```

```
                  2501040036-2512311500EST
HOM     10/037 5BL  AD AP SEAPLANE BASE CLSD 2410192105-2504151700
HOM     01/078 5BL  OBST TOWER LGT (ASR 1249758) 594450.70N1514412.50W (9.1NM WNW 5BL)
                    665.7FT (360.9FT AGL) U/S 2501140035-2502120035
KTN     12/053 5MN  COM HIGH MOUNTAIN REMOTE COM OUTLET 121.2 U/S DLY 0615-1515
                    2412230615-2502231515EST
ORT     11/016 6K8  AIRSPACE SEE ZAN 11/409 BLASTING 2411241600-2706290600
KTN     12/042 6SR  COM BOCA DE QUADRA REMOTE COM OUTLET 119.3 U/S
                    2412182016-2502221500EST
7AK     09/001 7AK  SVC AUTOMATED WX BCST SYSTEM U/S 2409280505-2504271500EST
FAI     01/301 95Z  OBST TOWER LGT (ASR 1244328) 645254.90N1465749.80W (13.1NM NNE 95Z)
                    1064.0FT (180.1FT AGL) U/S 2501241959-2502081959
ENA     12/070 9A3  RWY 27 RWY END ID LGT U/S 2412050705-2503231500EST
ILI     12/008 9K2  RWY 07 RWY END ID LGT U/S 2412050701-2503231500EST
ENA     01/277 A61  RWY 02 RWY END ID LGT U/S 2501151726-2503291500EST
ADK     01/018 ADK  AD AP ALL CLSD TO NON SKED ACFT EXC 2 HR PPR PRIMARY :
                    INNOCENT.DUSHKIN@ALASKA.GOV SECONDARY (907)-572-9900
                    2501152200-2505012359
ADK     01/031 ADK  RWY 23 PAPI HIGH INTST U/S 2501290749-2508311500EST
ADK     02/004 ADK  NAV DME NOT MNT 2502041730-2503231500EST
ADK     02/003 ADK  NAV ILS RWY 23 GP NOT MNT 2502032240-2505181500EST
ADK     02/001 ADK  NAV ILS RWY 23 LOC NOT MNT 2502032052-2503291500EST
ADK     01/025 ADK  NAV NDB NOT MNT 2501280911-2503301500EST
ADQ     02/058 ADQ  RWY 29 FICON 5/5/5 100 PCT WET OBS AT 2502061438.
                    2502061438-2502071438
ADQ     02/057 ADQ  RWY 01 FICON 5/5/5 100 PCT WET OBS AT 2502061438.
                    2502061438-2502071438
ADQ     02/056 ADQ  RWY 26 FICON 5/5/5 100 PCT WET OBS AT 2502061437.
                    2502061437-2502071437
ADQ     02/054 ADQ  RWY 01 RWY END ID LGT U/S 2502062100-2502070230
ADQ     02/053 ADQ  RWY 01 VASI U/S 2502062100-2502070230
ADQ     02/052 ADQ  RWY 29 VASI U/S 2502062100-2502070230
ADQ     02/051 ADQ  RWY 26 VASI U/S 2502062100-2502070230
ADQ     01/173 ADQ  RWY 26 RWY END ID LGT U/S 2501181615-2504261500EST
AFM     02/016 AFM  RWY 01 FICON 100 PCT 1/2IN DRY SN OVER COMPACTED SN OBS AT 2502061703.
                    2502061703-2502071703
AFM     02/015 AFM  RWY 19 FICON 100 PCT 1/2IN DRY SN OVER COMPACTED SN OBS AT 2502061702.
                    2502061702-2502071702
AFM     01/061 AFM  RWY 10/28 CLSD 2501250416-2505310416
AFM     12/062 AFM  SVC AUTOMATED WX BCST SYSTEM NOT AVBL 2412221906-2502231500EST
AFM     02/017 AFM  TWY ALL FICON 1/2IN DRY SN OVER COMPACTED SN OBS AT 2502061703.
                    2502061703-2502071703
AFM     02/018 AFM  APRON ALL FICON 1/2IN DRY SN OVER COMPACTED SN OBS AT 2502061704.
                    2502061704-2502071704
AJC     01/004 AJC  SVC AUTOMATED WX BCST SYSTEM NOT AVBL 2501091500-2504301500EST
TKA     01/287 AK8  OBST TOWER LGT (ASR 1303864) 621018.20N1500937.20W (8.9NM SSW AK8)
                    615.8FT (254.9FT AGL) U/S 2501311454-2502151454
AKA     12/005 AKA  COM GND COM OUTLET 122.15 U/S 2412091744-2502221500EST
AKA     01/002 AKA  SVC AUTOMATED WX BCST SYSTEM NOT AVBL 2501242018-2503291500EST
ENA     12/352 AKI  AD AP ABN U/S 2412171802-2502160100
ENA     01/589 AKI  OBST TOWER LGT (ASR 1245453) 605440.90N1611337.90W (0.5NM N AKI)
                    110.2FT (79.1FT AGL) U/S 2501280115-2502120115
AKN     02/045 AKN  RWY 12 FICON 5/5/5 100 PCT FROST OBS AT 2502061540.
                    2502061540-2502071540
AKN     02/044 AKN  RWY 36 FICON 5/5/5 100 PCT 1/8IN DRY SN OBS AT 2502061540.
                    2502061540-2502071540
AKN     02/024 AKN  RWY 12/30 CLSD FOR BAK-12 MAINT 2502121700-2502121900
AKN     12/093 AKN  RWY 12 BAK-12 ARST SYSTEM U/S 2412122345-2506122300
AKN     02/035 AKN  SVC TWR CLSD MNT CTAF 121.9 SAT SUN 0230-0500 2502090230-2503170500
AKN     02/034 AKN  SVC TWR CLSD MNT CTAF 121.9 SAT SUN 2100-2145 2502082100-2503162145
AKN     02/047 AKN  TWY B, C, D, E, G, K, M, N FICON 1/8IN DRY SN AND FROST OBS AT
                    2502061543. 2502061543-2502071543
AKN     02/046 AKN  TWY A FICON FROST OBS AT 2502061542. 2502061542-2502071542
AKN     02/048 AKN  APRON ALL FICON 1/8IN DRY SN OBS AT 2502061543. 2502061543-2502071543
AKW     11/001 AKW  NAV DME NOT MNT 2411090624-2503301500EST
ANC     02/089 ANC  RWY 33 FICON 5/5/5 100 PCT WET, 50 PCT FROST AND 50 PCT WET, 100 PCT
                    FROST OBS AT 2502061802. 2502061802-2502071802
ANC     02/088 ANC  RWY 07R FICON 5/5/5 25 PCT FROST AND 75 PCT WET, 25 PCT FROST AND 75
                    PCT WET, 100 PCT FROST OBS AT 2502061801. 2502061801-2502071801
ANC     02/087 ANC  RWY 07L FICON 5/5/5 50 PCT FROST AND 50 PCT WET OBS AT 2502061759.
```

2502061759-2502071759
ANC 02/067 ANC RWY 25L PAPI U/S 2502072100-2502072230
ANC 02/026 ANC RWY 25R PAPI U/S 2502030535-2502231500EST
ANC 01/322 ANC RWY 15 1000FT BAR U/S 2501162230-2506302359EST
ANC 12/489 ANC RWY 07L RAI LGT U/S 2412211642-2504271500EST
ANC 02/086 ANC NAV ILS RWY 07L SPECIAL AUTH CAT II NA 2502111700-2502120100
ANC 02/085 ANC NAV ILS RWY 07L LOC/GP/DME U/S 2502111700-2502120100
ANC 02/074 ANC AIRSPACE PJE WI AN AREA DEFINED AS 5NM RADIUS OF TED286029 SFC-14000FT
2502072000-2502080100
ANC 12/495 ANC SVC ATIS 135.5 BCST T/DP UNREL 2412211810-2502231500
ANC 02/081 ANC TWY ALL FICON FROST AND PATCHY WET OBS AT 2502060917.
2502060918-2502070918
ANC 12/487 ANC TWY J STOP BAR LGT U/S 2412211612-2503312359EST
ANC 02/080 ANC APRON ALL FICON PATCHY FROST AND PATCHY WET OBS AT 2502060917.
2502060917-2502070917
ANI 02/050 ANI AD AP ALL SFC WIP 2502062206-2502070130
ANI 02/051 ANI RWY 11 FICON 4/4/4 100 PCT 1/8IN DRY SN SANDED OBS AT 2502062216.
2502062216-2502072216
ANI 02/052 ANI TWY ALL FICON 1/2IN DRY SN OBS AT 2502062217. 2502062217-2502072217
ANI 02/053 ANI APRON ALL FICON 1/2IN DRY SN OBS AT 2502062218. 2502062218-2502072218
ANN 01/002 ANN NAV DME U/S 2501290754-2505041500EST
ANN 01/001 ANN NAV ICK NDB U/S 2501020546-2512311500
ANV 02/017 ANV RWY 17 FICON 100 PCT 1IN DRY SN OBS AT 2502061520.
2502061520-2502071520
ANV 01/093 ANV RWY 35 PAPI U/S 2501290601-2505031500EST
ANV 12/048 ANV NAV NDB U/S 2412221544-2512281500EST
ANV 01/011 ANV COM REMOTE COM OUTLET 122.4 U/S 2501082040-2503301500EST
ANV 02/019 ANV TWY ALL FICON 1IN DRY SN OBS AT 2502061522. 2502061522-2502071522
ANV 01/071 ANV OBST TOWER LGT (ASR 1268264) 623832.80N1601101.30W (0.3NM SE ANV)
380.9FT (93.8FT AGL) U/S 2501232329-2502072329
ANV 02/018 ANV APRON ALL FICON 1IN DRY SN OBS AT 2502061521. 2502061521-2502071521
AQH 02/001 AQH AD AP ALL SFC WIP 2502040014-2502080200
AQH 01/004 AQH COM REMOTE COM OUTLET 122.1 U/S 2501312137-2502281500EST
AQT 01/005 AQT RWY 05 SEQUENCED FLG LGT U/S 2501211515-2507212111EST
AQT 01/004 AQT RWY 23 PAPI U/S 2501211514-2507212111EST
AQT 12/004 AQT COM REMOTE COM OUTLET 122.5 U/S 2412192356-2502231500EST
AQT 12/007 AQT AIRSPACE BLASTING WI AN AREA DEFINED AS 1NM RADIUS
701409.24N1511755.32W (6.5NM W AQT AP) SFC-1000FT DLY 0300-0330
2501100300-2504250330
AQT 01/007 AQT SVC AUTOMATED WX BCST SYSTEM NOT AVBL 2501220421-2503011500EST
ARC 09/005 ARC RWY 20 PAPI U/S 2409271832-2506151500EST
ATK 01/012 ATK SVC AUTOMATED WX BCST SYSTEM DP NOT AVBL 2501302253-2504261500EST
AKN 01/008 AUB NAV NDB U/S 2501060315-2509141500EST
ENA 01/041 AUK AD AP WINDCONE NORTH AND SOUTH LGT U/S
2501060559-2502282359
AWI 01/004 AWI SVC AUTOMATED WX BCST SYSTEM NOT AVBL 2501091639-2503151500EST
BCV 01/005 BCV OBST TOWER LGT (ASR 1284920) 612414.60N1492753.70W (1.4NM E BCV)
460.0FT (134.8FT AGL) U/S 2501311503-2502151503
BET 02/087 BET AD AP RVR ALL U/S 2502062100-2502070100
BET 02/104 BET RWY 19R ALS U/S 2502072200-2502080100
BET 02/103 BET RWY 01L ALS U/S 2502071800-2502072100
BET 02/099 BET RWY 19R FICON 5/5/5 100 PCT WET DEICED LIQUID 100FT WID REMAINDER ICE
OBS AT 2502061545. 2502061545-2502071545
BET 02/098 BET RWY 30 FICON 100 PCT ICE OBS AT 2502061446. 2502061446-2502071446
BET 02/095 BET RWY 19L FICON 1/1/1 100 PCT ICE OBS AT 2502061445.
2502061445-2502071445
BET 01/501 BET RWY 01R PAPI U/S 2501291648-2503311500EST
BET 01/493 BET RWY 19R VASI U/S 2501290533-2503221500EST
BET 01/322 BET RWY 01L RAI LGT U/S 2501211051-2503151500EST
BET 12/223 BET RWY 01L RVRT U/S 2412221711-2512281500EST
BET 12/222 BET RWY 19R RVRR U/S 2412221708-2512281500EST
BET 02/092 BET NAV VORTAC U/S 2502061700-2502070100EST
BET 02/082 BET NAV ILS RWY 19R GP/DME U/S 2502061700-2502070400
BET 02/046 BET NAV ILS RWY 19R DME NOT MNT 2502040002-2503291500EST
BET 01/205 BET SVC PCL RWY 01L VASI U/S EXC HIGH INTST ON CONS
2501151724-2505241500EST
BET 02/100 BET TWY ALL FICON ICE SANDED OBS AT 2502061546. 2502061546-2502071546
BET 02/101 BET APRON ALL FICON ICE SANDED OBS AT 2502061548. 2502061548-2502071548
ENA 02/126 BGQ AD AP LGT ALL U/S 2502061955-2502202000
ENA 02/084 BGQ NAV VORTAC U/S 2502061800-2502070030

```
BIG     12/003 BIG  NAV TACAN U/S 2412130003-2503291500EST
BRW     01/001 BRW  AD AP CARIBOU ACT INCREASED 2501010030-2505010030EST
BRW     12/110 BRW  AD AP FOX ACT INCREASED 2412112030-2502282030
BRW     02/082 BRW  RWY 26 FICON 5/5/5 50 PCT FROST OBS AT 2502062230.
                    2502062230-2502072230
BRW     02/056 BRW  RWY 08 PAPI U/S 2502051228-2503301500EST
BRW     12/220 BRW  NAV ILS RWY 08 LOC/GP NOT MNT 2412211853-2506291500EST
BRW     09/001 BRW  NAV ILS RWY 08 DME NOT MNT 2409010150-2504271500EST
BRW     01/288 BRW  SVC AUTOMATED WX BCST SYSTEM NOT AVBL DLY 0700-1500
                    2502020700-2508021500EST
BRW     02/083 BRW  TWY ALL FICON FROST OBS AT 2502062230. 2502062230-2502072230
BRW     02/084 BRW  APRON ALL FICON COMPACTED SN 3IN DRIFTS OBS AT 2502062230.
                    2502062230-2502072230
BRW     12/105 BRW  APRON TXL A EAST SIDE IRREGULAR SFC
                    2412111524-2507041524EST
BTI     10/001 BTI  (U) RWY 25 PAPI U/S 2410091800-2502182111EST
BTI     08/001 BTI  RWY 07 PAPI U/S 2408161325-2502182111EST
BTT     02/024 BTT  RWY 20 FICON 100 PCT 1IN DRY SN OVER COMPACTED SN OBS AT 2502061430.
                    2502061430-2502071430
BTT     02/023 BTT  RWY 02 FICON 100 PCT 1IN DRY SN OVER COMPACTED SN OBS AT 2502061430.
                    2502061430-2502071430
BTT     01/130 BTT  RWY 14W/32W WATERLANE CLSD 2501232007-2504152359
BTT     01/038 BTT  RWY 02 ALS U/S 2501090407-2503021500EST
BTT     01/131 BTT  NAV VOR U/S 2501241238-2503021500EST
BTT     01/074 BTT  NAV VOR/DME NOT MNT 2501160228-2503301500EST
BTT     02/025 BTT  TWY ALL FICON 1IN DRY SN OVER COMPACTED SN OBS AT 2502061431.
                    2502061431-2502071431
BTT     02/026 BTT  APRON ALL FICON 1IN DRY SN OVER COMPACTED SN OBS AT 2502061431.
                    2502061431-2502071431
BVK     02/039 BVK  RWY 29 FICON 75 PCT 1/2IN DRY SN OVER COMPACTED SN OBS AT 2502061634.
                    2502061634-2502071634
BVK     02/038 BVK  RWY 11 FICON 75 PCT 1/2IN DRY SN OVER COMPACTED SN OBS AT 2502061634.
                    2502061634-2502071634
BVK     02/040 BVK  TWY ALL FICON 1/2IN DRY SN OVER COMPACTED SN OBS AT 2502061635.
                    2502061635-2502071635
BVK     02/041 BVK  APRON ALL FICON 1/2IN DRY SN OVER COMPACTED SN 24IN BERMS OBS AT
                    2502061636. 2502061636-2502071636
JNU     01/701 C05  SVC AUTOMATED WX BCST SYSTEM WX U/S 2501301754-2503311500EST
CDB     01/304 CDB  NAV TACAN U/S 2501310648-2503081500EST
CDV     02/094 CDV  AD AP RVR ALL U/S 2502122300-2502130200
CDV     02/096 CDV  RWY 09 FICON 5/5/5 30 PCT FROST OBS AT 2502061945.
                    2502061945-2502071945
CDV     02/099 CDV  TWY B FICON PATCHY ICE BA MEDIUM OBS AT 2502061947.
                    2502061947-2502071947
CDV     02/098 CDV  TWY D, L FICON PATCHY ICE AND COMPACTED SN SANDED BA MEDIUM OBS AT
                    2502061946. 2502061946-2502071946
CDV     02/097 CDV  TWY WEST TURNAROUND FICON PATCHY ICE AND COMPACTED SN SANDED BA MEDIUM
                    OBS AT 2502061946. 2502061946-2502071946
CDV     02/002 CDV  TWY C, D HOLD SIGNS U/S 2502010031-2502282359
CDV     02/001 CDV  TWY C, D, L LGTS U/S  2502010030-2502282359
CDV     01/599 CDV  OBST TOWER LGT (ASR 1275206) 602947.20N1452754.50W (0.5NM NNE CDV)
                    255.2FT (199.1FT AGL) U/S 2501311501-2502151501
CDV     02/100 CDV  APRON ALL FICON PATCHY ICE AND FROST OBS AT 2502061947.
                    2502061947-2502071947
FAI     02/629 CEM  RWY 26 FICON 100 PCT 1IN DRY SN OVER COMPACTED SN OBS AT 2502061743.
                    2502061743-2502071743
FAI     02/628 CEM  RWY 08 FICON 100 PCT 1IN DRY SN OVER COMPACTED SN OBS AT 2502061743.
                    2502061743-2502071743
FAI     02/630 CEM  TWY ALL FICON 1IN DRY SN OVER COMPACTED SN OBS AT 2502061744.
                    2502061744-2502071744
FAI     02/631 CEM  APRON ALL FICON 1IN DRY SN OVER COMPACTED SN OBS AT 2502061744.
                    2502061744-2502071744
ENA     12/440 CJX  SVC AUTOMATED WX BCST SYSTEM U/S 2412222034-2509282359
ORT     12/014 CKX  COM TAYLOR MOUNTAIN REMOTE COM OUTLET 121.35 U/S
                    2412151552-2505302359EST
WCR     12/003 CQR  NAV NDB U/S 2212091754-2508302359EST
PACZ    11/017 CZF  NAV NDB U/S 2411271714-2502282359
PACZ    11/016 CZF  SVC AUTOMATED WX BCST SYSTEM WIND GUST UNREL 2411271713-2502282359
FAI     01/740 D66  OBST TOWER LGT (ASR 1307200) 640144.70N1454413.10W (1.3NM S D66)
                    1448.8FT (272.0FT AGL) U/S 2501290636-2502130636
```

```
ENA     01/641 D71  OBST TOWER LGT (ASR 1236839) 613321.00N1495134.00W (1.2NM SSW D71)
                    343.8FT (190.0FT AGL) U/S 2501311457-2502151457
D76     02/028 D76  RWY 24 FICON 100 PCT COMPACTED SN OBS AT 2502061710.
                    2502061710-2502071710
D76     02/027 D76  RWY 06 FICON 100 PCT COMPACTED SN OBS AT 2502061710.
                    2502061710-2502071710
D76     01/141 D76  RWY 06 PAPI U/S 2501300129-2502282359
D76     02/029 D76  TWY ALL FICON COMPACTED SN OBS AT 2502061711. 2502061711-2502071711
D76     02/030 D76  APRON ALL FICON COMPACTED SN OBS AT 2502061711. 2502061711-2502071711
DEE     12/009 DEE  RWY 03 RWY END ID LGT U/S 2412222131-2507271500EST
DEE     12/008 DEE  RWY 03 PAPI U/S 2412212120-2503231500EST
DEE     12/007 DEE  SVC AUTOMATED WX BCST SYSTEM NOT AVBL 2412172103-2502221500EST
OTZ     02/153 DGG  RWY 03 FICON 4/4/4 60 PCT FROST SWEPT 100FT WID OBS AT 2502061633.
                    2502061633-2502071633
DLG     02/031 DLG  RWY 01 FICON 5/5/5 100 PCT FROST OBS AT 2502061649.
                    2502061649-2502070400
DLG     01/281 DLG  RWY 19 ALS U/S 2501251704-2502281500EST
DLG     12/118 DLG  RWY 19 VASI U/S 2412052214-2502221500EST
DLG     01/268 DLG  NAV VOR/DME NOT MNT 2501232228-2502281500EST
DLG     12/127 DLG  NAV LOC RWY 19 LOC NOT MNT 2412061812-2502221500EST
DLG     12/271 DLG  COM SEE AN5 10/092 KEMUK REMOTE COM OUTLET 2412171630-2505311500EST
DLG     11/229 DLG  SVC AUTOMATED WX BCST SYSTEM WIND UNREL 2411260645-2603281645EST
DLG     02/032 DLG  TWY ALL FICON COMPACTED SN OBS AT 2502061649. 2502061649-2502070400
DLG     02/033 DLG  APRON ALL FICON COMPACTED SN OBS AT 2502061649. 2502061649-2502070400
DUT     02/028 DUT  OBST CRANE (ASN UNKNOWN) 535508N1663426W (SE RWY 31)  (100FT AGL)
                    2502060012-2502090001
ENA     01/050 DUY  RWY 01/19 CLSD DLY 0400-1800 EXC 45MIN PPR 907-707-8553 OR
                    907-795-0286 2501070400-2502151800
BTT     10/028 EAV  NAV NDB U/S 2410241847-2510311400EST
PAED    02/001 EDF  RWY 16/34 CLSD 2402052042-2506012359
ENA     12/458 EEK  RWY 36 PAPI U/S 2412241801-2512281500EST
ENA     10/247 EEK  RWY 36 RWY END ID LGT U/S 2410312342-2503011500EST
EII     12/001 EII  RWY 12 RWY END ID LGT U/S 2412180515-2502231500EST
ELI     01/014 ELI  RWY 01/19 REDL U/S EXC LOW INTST ON CONS 2501272055-2502170100
ELI     02/001 ELI  COM REMOTE COM OUTLET 122.15 U/S 2502061615-2503011500EST
ELV     01/001 ELV  SVC WX REP NOT AVBL 2501022111-2504022359EST
ENA     02/114 ENA  RWY 20R FICON 5/5/5 75 PCT FROST OBS AT 2502061625.
                    2502061625-2502071625
ENA     12/469 ENA  RWY 02R/20L CLSD 2412242140-2505011500
ENA     10/093 ENA  RWY 02W/20W CLSD 2410211848-2505151700
ENA     05/117 ENA  RWY 20L PATTERN ALTITUDE 500FT AGL 2305182205-PERM
ENA     05/116 ENA  RWY 02R PATTERN ALTITUDE 500FT AGL 2305182205-PERM
ENA     12/436 ENA  NAV ILS RWY 20R DME NOT MNT 2412221851-2502231500EST
ENA     02/062 ENA  TWY J BTN TWY E AND TWY F EDGE LGT U/S 2502040012-2502070200
ENA     02/061 ENA  TWY A BTN TWY F AND TWY K EDGE LGT U/S 2502040010-2502070200
ENA     02/060 ENA  TWY G, E, K, A SIGNS LGT U/S 2502040009-2502070200
ENA     02/129 ENA  OBST TOWER LGT (ASR UNKN) 603401.83N1511630.66W(3.7NM SW ENA) 210.0FT
                    (126.0FT AGL) U/S 2502062247-2502202359
ENA     02/109 ENA  OBST POWERLINE MARKER BALLS MISSING 603300N1504358W (14NM E ENA VOR)
                    369FT (110FT AGL) 2502052246-2502192300
ENM     01/059 ENM  AD AP ABN U/S 2501311748-2502282359
ENM     01/005 ENM  AD AP WINDCONE LGT U/S 2501081821-2505011821
ENM     02/018 ENM  RWY 16 FICON 100 PCT 1/2IN DRY SN OBS AT 2502061646.
                    2502061646-2502071646
ENM     01/035 ENM  RWY 16 VASI U/S 2501211001-2503011500EST
ENM     12/029 ENM  RWY 34 VASI U/S 2412181736-2512311500EST
ENM     01/049 ENM  NAV VOR/DME U/S 2501240941-2503291500EST
ENM     01/055 ENM  SVC AUTOMATED WX BCST SYSTEM NOT AVBL 2501280023-2503291500EST
ENM     02/019 ENM  TWY ALL FICON 1/2IN DRY SN OBS AT 2502061646. 2502061646-2502071646
ENM     02/020 ENM  APRON ALL FICON 1/2IN DRY SN OBS AT 2502061646. 2502061646-2502071646
ENN     01/018 ENN  AD AP JET A AND 100LL FUEL NOT AVBL 2501311743-2502281743
ENN     02/002 ENN  NAV ICW NDB U/S 2502062039-2503291500
ENN     12/011 ENN  NAV TACAN AZM U/S 2412222100-2504271500EST
ENA     11/301 EWU  AD AP RELOCATED 604837.42N1642958.10W (8.5NM SE) 346FT 2211142108-PERM
FAI     02/607 FAI  AD AP ALL SFC WIP SN REMOVAL 2502061639-2502070830
FAI     02/643 FAI  RWY 20 SKI STRIP FICON 100 PCT 5IN DRY SN OVER COMPACTED SN OBS AT
                    2502062027. 2502062027-2502072027
FAI     02/642 FAI  RWY 20L FICON 5/5/5 25 PCT 1/8IN DRY SN AND 50 PCT FROST OBS AT
                    2502062026. 2502062026-2502072026
FAI     02/641 FAI  RWY 20R FICON 5/5/5 25 PCT 1/8IN DRY SN AND 50 PCT FROST SWEPT 120FT
```

			WID REMAINDER 1/2IN DRY SN OVER COMPACTED SN OBS AT 2502062025. 2502062025-2502072025
FAI	10/391	FAI	RWY 02/20 SKI STRIP CLSD TO NON SKI EQUIP ACFT 2410311522-2505012000
FAI	10/042	FAI	RWY 02W/20W WATERLANE CLSD 2410081813-2505161600
FAI	01/763	FAI	NAV VOR U/S 2501290822-2503161500EST
FAI	12/033	FAI	COM SEE 4ST 12/418 MURPHY DOME REMOTE COM OUTLET 2412121124-2506291500EST
FAI	01/920	FAI	AIRSPACE UAS WI AN AREA DEFINED AS 645149N1475235.80W TO 645152N1475207W TO 645131N1475225.7W TO 645134.5N1475153.4W SFC-100FT AGL DLY 1900-0100 2501301900-2502130100
FAI	02/624	FAI	TWY B BTN RWY 02L/20R AND TWY C FICON 1/8IN DRY SN OVER PATCHY COMPACTED SN AND PATCHY ICE OBS AT 2502061648. 2502061648-2502071648
FAI	02/623	FAI	TWY A FICON 1/8IN DRY SN OVER PATCHY COMPACTED SN AND PATCHY ICE OBS AT 2502061648. 2502061648-2502071648
FAI	02/622	FAI	TWY Q, R, S FICON 1/8IN DRY SN OVER PATCHY COMPACTED SN AND PATCHY ICE BA MEDIUM OBS AT 2502061647. 2502061647-2502071647
FAI	02/620	FAI	TWY C BTN TWY Y AND APCH END RWY 02R FICON 1/8IN DRY SN OVER PATCHY COMPACTED SN AND PATCHY ICE OBS AT 2502061647. 2502061647-2502071647
FAI	02/618	FAI	TWY D FICON 1/2IN DRY SN OVER COMPACTED SN OBS AT 2502061646. 2502061646-2502071646
FAI	02/617	FAI	TWY U, V, W FICON 4IN DRY SN OVER COMPACTED SN 6IN WINDROWS OBS AT 2502061646. 2502061646-2502071646
FAI	02/613	FAI	TWY H, M, N, TWY B BTN TWY A AND RWY 02L/20R FICON 1/4IN DRY SN OVER PATCHY COMPACTED SN AND PATCHY ICE BA MEDIUM OBS AT 2502061645. 2502061645-2502071645
FAI	02/612	FAI	TWY F, G, P FICON 1/4IN DRY SN OVER PATCHY COMPACTED SN AND PATCHY ICE BA MEDIUM OBS AT 2502061645. 2502061645-2502071645
FAI	02/610	FAI	TWY T FICON 1/2IN DRY SN OVER COMPACTED SN OBS AT 2502061644. 2502061644-2502071644
FAI	02/609	FAI	TWY C BTN TWY Y AND TWY W FICON 1/2IN DRY SN OVER COMPACTED SN OBS AT 2502061644. 2502061644-2502071644
FAI	12/612	FAI	TWY S TWY DIRECTION SIGN EAST SIDE BTN APCH END RWY 20L AND TWY C MISSING 2412080551-2505300800
FAI	02/619	FAI	APRON EAST RAMP FICON 1/2IN DRY SN OVER COMPACTED SN 6IN WINDROWS OBS AT 2502061646. 2502061646-2502071646
FAI	02/616	FAI	APRON SOUTH TERMINAL RAMP FICON 1/2IN DRY SN OVER COMPACTED SN OBS AT 2502061646. 2502061646-2502071646
FAI	02/615	FAI	APRON NORTH TERMINAL RAMP FICON 1/2IN DRY SN OVER COMPACTED SN OBS AT 2502061646. 2502061646-2502071646
FAI	02/614	FAI	APRON HVY CARGO RAMP FICON 1/4IN DRY SN OVER PATCHY COMPACTED SN AND PATCHY ICE SWEPT 40FT WID 3IN WINDROWS REMAINDER 1/2IN DRY SN OVER COMPACTED SN BA MEDIUM TO POOR OBS AT 2502061646. 2502061646-2502071646
OME	10/008	FDV	NAV NDB U/S 2310040808-2510031500EST
FAI	11/095	FRP	COM FROZEN CALF REMOTE COM OUTLET 121.1 U/S 2411141648-2506141500EST
FSP	01/010	FSP	RWY 23 RWY END ID LGT U/S 2501290825-2503301500EST
FSP	01/009	FSP	RWY 05 RWY END ID LGT U/S 2501290825-2503301500EST
FSP	12/012	FSP	RWY 05 PAPI U/S 2412221845-2503301500EST
FSP	12/003	FSP	RWY 23 PAPI U/S 2412122204-2503011500EST
ENA	12/052	FXW	COM FAREWELL REMOTE COM OUTLET 122.1 U/S 2412041558-2507041500EST
FYU	01/083	FYU	AD AP WINDCONE FOR RWY 22 U/S 2501291638-2502121638
FYU	08/001	FYU	AD AP JET A FUEL NOT ABVL 2408012340-2508022340EST
FYU	02/016	FYU	RWY 04 FICON 100 PCT 1IN DRY SN OVER COMPACTED SN OBS AT 2502061647. 2502061647-2502071647
FYU	02/015	FYU	RWY 22 FICON 100 PCT 1IN DRY SN OVER COMPACTED SN OBS AT 2502061646. 2502061646-2502071646
FYU	01/050	FYU	NAV TACAN U/S 2501211854-2507212111EST
FYU	08/011	FYU	NAV VOR U/S 2408292215-2509281500EST
FYU	02/017	FYU	TWY ALL FICON 1IN DRY SN OVER COMPACTED SN OBS AT 2502061647. 2502061647-2502071647
FYU	02/018	FYU	APRON ALL FICON 1IN DRY SN OVER COMPACTED SN OBS AT 2502061647. 2502061647-2502071647
GAL	02/021	GAL	NAV VOR/DME NOT MNT 2502042100-2506141500EST
GAM	01/005	GAM	AD AP ABN U/S 2501011630-2503021630
GAM	01/029	GAM	RWY 16/34 REDL U/S EXC MED INTST ON CONS 2501150411-2502160411
GAM	05/008	GAM	NAV NDB U/S 2405080837-2508072359EST
GAM	10/001	GAM	SVC PCL RWY 16 VASI U/S EXC LOW INTST ON CONS 2410010510-2509271500EST
GBH	01/002	GBH	AD AP ALL SFC WIP SN REMOVAL DLY 1200-0300 2501131200-2502130300
ENA	11/075	GGV	RWY 15/33 IRREGULAR SFC 2411041932-2506012359
GKN	01/003	GKN	RWY 15L/33R S 1000FT IRREGULAR SFC UNEVEN PAVEMENT

```
                  2501032217-2512312217
GLV     02/006 GLV  RWY 21 FICON 100 PCT COMPACTED SN OBS AT 2502061711.
                  2502061711-2502071711
GST     02/034 GST  SVC AUTOMATED WX BCST SYSTEM 125.9 U/S 2502051854-2504251500
GST     01/087 GST  SVC PCL RWY 11 RWY END ID LGT LOW INTST U/S 2501092256-2506011500EST
HCA     02/016 HCA  RWY 02 FICON 100 PCT 1/2IN WET SN OBS AT 2502061713.
                  2502061713-2502071713
HCA     01/065 HCA  SVC AUTOMATED WX BCST SYSTEM WIND UNREL
                  2501300440-2505311500
HCA     02/017 HCA  TWY ALL FICON 1/2IN WET SN OBS AT 2502061713. 2502061713-2502071713
HCA     01/067 HCA  OBST TOWER LGT (ASR 1256774) 621203.90N1594654.00W (0.8NM NNW HCA)
                  689.0FT (142.1FT AGL) U/S 2501311056-2502151056
HCA     02/018 HCA  APRON ALL FICON 1/2IN WET SN OBS AT 2502061713. 2502061713-2502071713
OTZ     01/055 HHM  NAV NDB U/S 2501060234-2510261500EST
HLA     02/023 HLA  RWY 03 FICON 100 PCT COMPACTED SN OBS AT 2502061701.
                  2502061701-2502071701
HLA     02/022 HLA  RWY 21 FICON 100 PCT COMPACTED SN OBS AT 2502061700.
                  2502061700-2502071700
HLA     02/024 HLA  TWY ALL FICON COMPACTED SN OBS AT 2502061701. 2502061701-2502071701
HLA     02/025 HLA  APRON ALL FICON COMPACTED SN OBS AT 2502061702. 2502061702-2502071702
IINI    02/008 IINI RWY 06 FICON 4/4/4 100 PCT COMPACTED SN OBS AT 2502061549.
                  2502061549-2502071549
HNH     01/034 HNH  RWY 06 PAPI U/S 2501290800-2505251500EST
HNH     12/010 HNH  SVC AUTOMATED WX BCST SYSTEM NOT AVBL 2412221714-2507271500EST
HNH     02/009 HNH  TWY ALL FICON PATCHY ICE OBS AT 2502061549. 2502061549-2502071549
HNH     02/010 HNH  APRON ALL FICON PATCHY ICE OBS AT 2502061549. 2502061549-2502071549
HNS     01/032 HNS  AD AP FIELD ELEVATION 29.5 FT 2201262148-PERM
HNS     01/034 HNS  RWY 26 RUNWAY END ELEVATION 26.4 FT 2201262152-PERM
HNS     01/033 HNS  RWY 08 RUNWAY END ELEVATION 29.5 FT 2201262151-PERM
HNS     01/006 HNS  RWY 08 RWY END ID LGT U/S 2501211010-2503011400EST
HOM     02/037 HOM  RWY 04 FICON 5/5/5 80 PCT FROST AND 20 PCT ICE OBS AT 2502061509.
                  2502061509-2502071509
HOM     01/104 HOM  RWY 22 ALS U/S 2501170104-2503311500
HOM     10/045 HOM  RWY 04/22 CHANGE TO 6701FT X 100FT 2410251600-PERM
HOM     02/038 HOM  TWY ALL FICON ICE SANDED OBS AT 2502061510. 2502061510-2502071510
HOM     12/167 HOM  TWY B SOUTH OF RWY 04/22 AND TWY C DIRECTIONAL SIGNS
                  NOT LGTD 2412201545-2504151500
HOM     12/166 HOM  TWY A AND TWY C SIGNS NOT LGTD 2412201543-2504151500
HOM     06/032 HOM  TWY D CLSD 2406281552-PERM
HOM     02/039 HOM  APRON ALL FICON ICE SANDED OBS AT 2502061510. 2502061510-2502071510
HPB     12/007 HPB  RWY 32 VASI U/S 2412202304-2512281500EST
HPB     12/006 HPB  RWY 14 VASI U/S 2412202303-2512281500EST
HPB     12/009 HPB  NAV VOR/DME NOT MNT 2412221807-2506291500EST
HPB     12/005 HPB  NAV VOR/DME U/S 2412092319-2504301500EST
HPB     12/008 HPB  COM REMOTE COM OUTLET 122.4 U/S 2412221629-2512281500EST
HPB     01/008 HPB  SVC AUTOMATED WX BCST SYSTEM CEILING U/S 2501280245-2503291500EST
HPB     08/008 HPB  SVC AUTOMATED WX BCST SYSTEM NOT AVBL 2408271059-2512311500EST
FAI     02/632 HUS  AD AP ALL SFC WIP SN REMOVAL 2502061831-2502062359
FAI     02/638 HUS  RWY 36 FICON 100 PCT 2IN DRY SN OVER COMPACTED SN OBS AT 2502061835.
                  2502061835-2502071835
FAI     02/637 HUS  RWY 18 FICON 100 PCT 2IN DRY SN OVER COMPACTED SN OBS AT 2502061835.
                  2502061835-2502071835
FAI     02/639 HUS  TWY ALL FICON 2IN DRY SN OVER COMPACTED SN OBS AT 2502061836.
                  2502061836-2502071836
FAI     02/640 HUS  APRON ALL FICON 2IN DRY SN OVER COMPACTED SN OBS AT 2502061836.
                  2502061836-2502071836
IAN     12/051 IAN  AD AP ABN NOT STD WHITE ONLY 2412182041-2503010900
IAN     01/025 IAN  SVC AUTOMATED WX BCST SYSTEM NOT AVBL 2501132023-2503291500EST
IGG     12/002 IGG  AD AP LGT ALL U/S 2412312247-2505010200
IGG     02/001 IGG  SVC AUTOMATED WX BCST SYSTEM U/S 2502040713-2503301500EST
ENA     11/076 IGT  RWY 03/21 IRREGULAR SFC 2411041942-2506012359
IIK     01/006 IIK  SVC AUTOMATED WX BCST SYSTEM NOT AVBL 2501241853-2503011500EST
ILI     11/001 ILI  AD AP SELF SERVE 100LL FUEL NOT AVBL CTC
                  907-571-2031 OR 907-310-9877 2411011638-2503311638
ILI     12/023 ILI  NAV DME U/S 2412110623-2601031500EST
ILI     11/002 ILI  TWY B CLSD 2411011745-2506011800
IWK     01/013 IWK  RWY 36 RWY END ID LGT U/S 2501290820-2505041500EST
IWK     10/009 IWK  SVC PCL RWY 36 PAPI LOW/HIGH INTST U/S
                  2410310424-2506302359
IWK     01/012 IWK  OBST TOWER LGT (ASR 1287662) 653658.80N1680522.90W (0.4NM SSE IWK)
```

100.4FT (74.1FT AGL) U/S 2501241720-2502081720
IYS 10/007 IYS RWY 04 RWY END ID LGT U/S 2410301754-2504302111EST
IYS 08/006 IYS RWY 04 PAPI U/S 2408161642-2610311500EST
IYS 08/002 IYS RWY 22 RWY END ID LGT U/S 2408081339-2502072111EST
IYS 01/005 IYS OBST TOWER NOT LGT (ASR UNKNOWN) 613729N1493514W (3NM NE IYS) 426.00FT (99.00FT AGL) U/S 2501121655-2502261636
IYS 11/013 IYS OBST CRANE (ASN UNKNOWN) 6136N14922W (5NM E IYS) (140FT AGL) FLAGGED AND NOT LGTD 2411221902-2509302359
JNU 01/364 JNU NAV LOC TYPE DIRECTIONAL AID RWY 08 LOC/DME U/S 2501161822-2502282359
JNU 01/297 JNU SVC WIND SYSTEM SHEEP MT U/S 2501132305-2503311500
JNU 01/561 JNU OBST TOWER LGT (ASR 1242713) 582255.80N1343426.30W (1.7NM NNW JNU) 189.0FT (163.1FT AGL) U/S 2501251212-2502091212
JNU 01/162 JNU OBST TOWER LGT (ASR 1028325) 581804.00N1342632.00W (5.4NM ESE JNU) 285.8FT (277.9FT AGL) U/S 2501062326-2504202359
JNU 02/072 JNU APRON ALL FICON PATCHY ICE SANDED BA MEDIUM TO POOR OBS AT 2502062226. 2502062226-2502072226
JZZ 12/019 JZZ COM SEE AN5 10/092 KEMUK MOUNTAIN REMOTE COM OUTLET 122.55 U/S 2412162315-2505311500EST
KAL 02/018 KAL RWY 21 FICON 50 PCT 2IN DRY SN OVER ICE AND 50 PCT 2IN DRY SN OVER COMPACTED SN OBS AT 2502061815. 2502061815-2502071815
KAL 02/017 KAL RWY 03 FICON 50 PCT 2IN DRY SN OVER ICE AND 50 PCT 2IN DRY SN OVER COMPACTED SN OBS AT 2502061815. 2502061815-2502071815
KAL 02/019 KAL TWY ALL FICON 2IN DRY SN OVER ICE AND 2IN DRY SN OVER COMPACTED SN OBS AT 2502061815. 2502061815-2502071815
KAL 02/020 KAL APRON ALL FICON 2IN DRY SN OVER ICE AND 2IN DRY SN OVER COMPACTED SN OBS AT 2502061815. 2502061815-2502071815
ENA 11/444 KDK OBST TEMP TOWER (ASN 2024-WTW-11914-OE) 574747.80N1522450.54W (1.41NM SW KDK) 772FT (197FT AGL) NOT LGTD 2411251858-2505152359
KFP 01/005 KFP RWY 32 RWY END ID LGT U/S 2501290827-2506291500EST
KFP 12/001 KFP SVC PCL RWY 14 RWY END ID LGT HIGH INTST U/S 2412192346-2506291500EST
KKA 01/034 KKA AD AP ABN U/S 2501300401-2502070401
KKA 02/018 KKA RWY 19 FICON 50 PCT 1/8IN DRY SN OBS AT 2502061638. 2502061638-2502071638
KKA 01/004 KKA SVC AUTOMATED WX BCST SYSTEM NOT AVBL 2501120129-2503021500EST
KLG 12/005 KLG RWY 25 PAPI U/S 2412212111-2503231500EST
KLG 01/016 KLG SVC AUTOMATED WX BCST SYSTEM U/S 2501261952-2503291500EST
KLG 02/001 KLG OBST TOWER LGT (ASR 1248710) 613346.60N1601900.50W (1.8NM NNE KLG) 1167.7FT (119.8FT AGL) U/S 2502041659-2502191659
KNW 01/006 KNW RWY 32 PAPI U/S 2501100118-2502281500EST
KNW 12/019 KNW RWY 14 PAPI U/S 2412222128-2512281500EST
KNW 12/018 KNW RWY 32 RWY END ID LGT U/S 2412222125-2512281500EST
KSM 02/027 KSM RWY 06 FICON 100 PCT 1/4IN DRY SN OBS AT 2502061844. 2502061844-2502071844
KSM 02/026 KSM RWY 17 FICON 100 PCT 1/4IN DRY SN OBS AT 2502061844. 2502061844-2502071844
KSM 01/145 KSM RWY 35 PAPI U/S 2501300137-2502282359
KSM 01/144 KSM RWY 17 PAPI U/S 2501300136-2502282359
KSM 01/143 KSM RWY 35 RWY END ID LGT U/S 2501300135-2502282359
KSM 12/144 KSM RWY 17 ALS U/S 2312270710-2512311500EST
KSM 10/007 KSM RWY 17 DECLARED DIST: TORA 6000FT TODA 6000FT ASDA 5600FT LDA 5600FT 2410032341-PERM
KSM 10/006 KSM RWY 35 THR DISPLACED 400FT. DECLARED DIST: TORA 6000FT TODA 6000FT ASDA 6000FT LDA 5600FT 2410032341-PERM
KSM 01/146 KSM NAV LOC RWY 17 LOC/DME U/S 2501300139-2502282359
KSM 02/029 KSM TWY ALL FICON 1/4IN WET SN OBS AT 2502061845. 2502061845-2502071845
KSM 02/028 KSM APRON ALL FICON 1/4IN WET SN OBS AT 2502061845. 2502061845-2502071845
KTN 02/006 KTN AD AP RVR ALL U/S 2502071900-2502072000
KTN 02/001 KTN AD AP 100LL FUEL NOT AVBL 2502022010-2502092010
KTN 02/004 KTN AIRSPACE NAVAL ACOUSTICS EXERCISE WI AN AREA DEFINED AS 6NM RADIUS OF KTN325015 (BACK ISLAND NAVAL) SFC-3000FT 2502061500-2502160200
KVL 02/005 KVL RWY 12/30 LGT U/S 2502031729-2502171729
KVL 01/055 KVL COM REMOTE COM OUTLET 122.55 U/S 2501260716-2503291500EST
KWT 01/001 KWT RWY 18 RWY END ID LGT U/S 2501151717-2504261500
KWT 12/003 KWT RWY 36 RWY END ID LGT U/S 2412212106-2506291500EST
FAI 02/600 KYU RWY 25 FICON 100 PCT 2IN DRY SN OVER COMPACTED SN OBS AT 2502061510. 2502061510-2502071510
FAI 02/598 KYU RWY 07 FICON 100 PCT 2IN DRY SN OVER COMPACTED SN OBS AT 2502061510. 2502061510-2502071510
FAI 01/056 KYU RWY 07 RWY END ID LGT U/S 2501221915-2506301500EST

```
FAI     02/601 KYU  TWY ALL FICON 2IN DRY SN OVER COMPACTED SN OBS AT 2502061511.
                    2502061511-2502071511
FAI     02/602 KYU  APRON ALL FICON 2IN DRY SN OVER COMPACTED SN OBS AT 2502061511.
                    2502061511-2502071511
LHD     01/241 LHD  AD SEAPLANE BASE CLSD EXC SKI 2501300716-2503312359
LHD     02/049 LHD  RWY 32 FICON 50 PCT FROST OBS AT 2502060917. 2502060917-2502070917
LHD     02/047 LHD  TWY ALL FICON PATCHY ICE AND FROST OBS AT 2502060915.
                    2502060915-2502070915
LHD     02/002 LHD  TWY V PILOT CONTROLLED GATE U/S DLY 0300-1500 2502010300-2502081500
LHD     02/048 LHD  APRON ALL FICON PATCHY ICE AND FROST OBS AT 2502060916.
                    2502060916-2502070916
PALU    01/015 LUR  RWY 27 PAPI U/S 2501290432-2502080200
PALU    01/013 LUR  RWY 09 PAPI U/S 2501290429-2502080200
PALU    01/003 LUR  RWY 09/27 REDL U/S 2401012345-PERM
PALU    01/002 LUR  RWY 09/27 RTHL U/S 2401012345-PERM
PALU    01/004 LUR  APRON MAIN RAMP LGT ALL U/S 2401012345-PERM
MCG     02/021 MCG  RWY 05 FICON 100 PCT COMPACTED SN OBS AT 2502062115.
                    2502062115-2502072115
MCG     02/020 MCG  RWY 16 FICON 3/3/3 100 PCT COMPACTED SN SANDED 80FT WID OBS AT
                    2502062113. 2502062113-2502072113
MCG     02/019 MCG  NAV ILS RWY 16 LOC/DME U/S 2502102200-2502110300
MCG     02/022 MCG  TWY ALL FICON COMPACTED SN OBS AT 2502062116. 2502062116-2502072116
MCG     02/023 MCG  APRON ALL FICON COMPACTED SN OBS AT 2502062116. 2502062116-2502072116
MDM     02/015 MDM  RWY 07 FICON 100 PCT 1/2IN WET SN OBS AT 2502061708.
                    2502061708-2502071708
MDM     02/012 MDM  RWY 07 RWY END ID LGT U/S 2502061830-2502070130
MDM     02/013 MDM  SVC AUTOMATED WX BCST SYSTEM U/S 2502061830-2502070130
MDM     02/016 MDM  TWY ALL FICON 1/2IN WET SN OBS AT 2502061708. 2502061708-2502071708
MDM     02/017 MDM  APRON ALL FICON 1/2IN WET SN OBS AT 2502061708. 2502061708-2502071708
ENA     01/660 MFN  OBST TOWER LGT (ASR 1264310) 614400.20N1500224.70W (0.8NM NNE MFN)
                    463.9FT (109.9FT AGL) U/S 2501312021-2502152021
MHM     02/025 MHM  RWY 21 FICON 100 PCT 1IN DRY SN OVER COMPACTED SN OBS AT 2502062207.
                    2502062207-2502072207
MHM     02/024 MHM  RWY 03 FICON 100 PCT 1IN DRY SN OVER COMPACTED SN OBS AT 2502062207.
                    2502062207-2502072207
MHM     12/033 MHM  NAV NDB U/S 2412091546-2601031500EST
MHM     02/026 MHM  TWY ALL FICON 1IN DRY SN OVER COMPACTED SN OBS AT 2502062207.
                    2502062207-2502072207
MHM     02/027 MHM  APRON ALL FICON 1IN DRY SN OVER COMPACTED SN OBS AT 2502062207.
                    2502062207-2502072207
OME     02/004 MOS  NAV DME U/S 2502010948-2503301500EST
MOU     01/110 MOU  AD AP LGT ALL U/S 2501301623-2503010800
MOU     02/015 MOU  RWY 02 FICON 100 PCT 1IN WET SN OBS AT 2502061523.
                    2502061523-2502071523
MOU     02/016 MOU  TWY ALL FICON 1IN WET SN OBS AT 2502061523. 2502061523-2502071523
MOU     02/017 MOU  APRON ALL FICON 1IN WET SN OBS AT 2502061523. 2502061523-2502071523
MRI     02/017 MRI  AD AP SFC COND NOT REP 2502070130-2502101700
MRI     02/020 MRI  RWY 16 FICON 10 PCT 1/8IN DRY SN, 10 PCT 1/8IN DRY SN, 30 PCT 1/4IN
                    DRY SN OBS AT 2502061651. 2502061651-2502070130
MRI     02/019 MRI  RWY 25 FICON 10 PCT 1/4IN DRY SN, 10 PCT 1/4IN DRY SN, 30 PCT 1/4IN
                    DRY SN OBS AT 2502061650. 2502061650-2502070130
MRI     02/018 MRI  RWY 23 FICON 20 PCT 1/2IN DRY SN OVER ICE OBS AT 2502061649.
                    2502061649-2502070130
MRI     01/075 MRI  RWY 07 RWY END ID LGT U/S 2501210959-2502221500EST
MRI     01/115 MRI  SVC PCL RWY 16/34 REDL HIGH INTST U/S 2501300057-2502220130
MRI     01/074 MRI  SVC PCL RWY 25 RWY END ID LGT HIGH INTST U/S 2501201628-2504261500EST
MRI     02/021 MRI  TWY ALL FICON PATCHY 1/4IN DRY SN OVER ICE OBS AT 2502061652.
                    2502061652-2502070130
MRI     02/011 MRI  OBST CRANE (ASN UNKNOWN) 6111N14948W (2NM SE MRI)  (190FT AGL) FLAGGED
                    AND LGTD 2502042259-2702052359
MYU     01/002 MYU  RWY 24 VASI U/S 2401061125-2512311500EST
MYU     01/001 MYU  RWY 06 VASI U/S 2401061113-2512311500EST
FAI     02/604 NUL  RWY 21 FICON 100 PCT COMPACTED SN OBS AT 2502061545.
                    2502061545-2502071545
FAI     02/603 NUL  RWY 03 FICON 100 PCT COMPACTED SN OBS AT 2502061545.
                    2502061545-2502071545
FAI     02/605 NUL  TWY ALL FICON COMPACTED SN OBS AT 2502061546. 2502061546-2502071546
FAI     02/606 NUL  APRON ALL FICON COMPACTED SN OBS AT 2502061546. 2502061546-2502071546
OTZ     02/167 OBU  RWY 27 FICON 100 PCT 1IN DRY SN OVER COMPACTED SN OBS AT 2502061838.
                    2502061838-2502071838
```

```
OTZ     02/166 OBU  RWY 09 FICON 100 PCT 1IN DRY SN OVER COMPACTED SN OBS AT 2502061838.
                    2502061838-2502071838
OTZ     02/168 OBU  TWY ALL FICON 1IN DRY SN OVER COMPACTED SN OBS AT 2502061839.
                    2502061839-2502071839
OTZ     02/169 OBU  APRON ALL FICON 1IN DRY SN OVER COMPACTED SN OBS AT 2502061839.
                    2502061839-2502071839
ADQ     02/025 ODK  NAV DME U/S 2502031627-2509271500EST
ADQ     02/018 ODK  NAV VOR U/S 2502030850-2503081500EST
OME     01/368 OME  AD AP RWY 03 WINDCONE LGT U/S 2501270203-2502280200
OME     02/097 OME  RWY 28 FICON 3/3/3 100 PCT 1/4IN DRY SN SANDED 60FT WID AND SWEPT 80FT
                    WID OBS AT 2502061940. 2502061940-2502071940
OME     02/084 OME  RWY 03/21 CLSD 2502061516-2502071516
OME     02/089 OME  TWY E, F, G FICON COMPACTED SN OBS AT 2502061524.
                    2502061524-2502071524
OME     02/087 OME  TWY D, H, J CLSD 2502061519-2502071519
OME     01/417 OME  TWY J IRREGULAR SFC 2501311712-2505011712
OME     02/088 OME  APRON NORTH AND SOUTH FICON 1/8IN DRY SN OVER COMPACTED SN OBS AT
                    2502061520. 2502061520-2502071520
OOK     02/002 OOK  RWY 16 PAPI U/S 2502042018-2505311500EST
OOK     01/005 OOK  SVC AUTOMATED WX BCST SYSTEM NOT AVBL 2501280917-2506291500EST
OOK     02/001 OOK  OBST TOWER LGT (ASR 1066125) 603154.00N1650622.00W (0.8NM SSW OOK)
                    77.8FT (47.9FT AGL) U/S 2502010021-2502150021
WTK     12/005 OQK  NAV NDB U/S 2012291137-3012311500EST
WTK     12/004 OQK  NAV DME U/S 2012291108-3012312359EST
WTK     01/015 OQK  COM REMOTE COM OUTLET 122.4 U/S 2501230028-2506011500EST
ORT     12/004 ORT  AIRSPACE SEE ZAN 11/409 BLASTING 2412100134-2706290600
BET     11/111 OSE  NAV NDB U/S 2211100457-PERM
OTZ     02/172 OTZ  RWY 09 FICON 4/5/5 100 PCT FROST 3FT BERMS OBS AT 2502062158.
                    2502062158-2502072158
OTZ     02/156 OTZ  RWY 36 FICON 100 PCT COMPACTED SN PLOWED 80FT WID 3FT BERMS OBS AT
                    2502061649. 2502061649-2502071649
OTZ     02/155 OTZ  RWY 18 FICON 100 PCT COMPACTED SN PLOWED 80FT WID 3FT BERMS OBS AT
                    2502061649. 2502061649-2502071649
OTZ     02/083 OTZ  RWY 27 RWY END ID LGT U/S 2502040558-2503081500EST
OTZ     09/078 OTZ  RWY 09/27 SAFETY AREA NOT STD 2409242019-2503310800
OTZ     02/048 OTZ  NAV ILS RWY 09 LOC/DME U/S 2502030114-2503301500EST
OTZ     02/047 OTZ  NAV VOR/DME NOT MNT 2502030034-2503021500EST
OTZ     02/158 OTZ  TWY G CLSD 2502061651-2502131651
OTZ     02/157 OTZ  TWY ALL EXC G FICON COMPACTED SN 3FT BERMS OBS AT 2502061650.
                    2502061650-2502071650
OTZ     08/132 OTZ  OBST TOWER LGT (ASR UNKNOWN) 669013.00N1625644.00W (1.3NM NE OTZ)
                    (150FT AGL) U/S 2408230316-2508240316
OTZ     02/165 OTZ  APRON SOUTH FICON COMPACTED SN 3FT BERMS NUMEROUS 8FT SN PILES OBS AT
                    2502061708. 2502061708-2502071708
OTZ     02/164 OTZ  APRON NORTH APN CLSD 2502061658-2502071658
OTZ     02/163 OTZ  APRON GA APN CLSD 2502061657-2502131657
OTZ     02/160 OTZ  APRON EAST FICON COMPACTED SN 3FT BERMS NUMEROUS 8FT SN PILES OBS AT
                    2502061653. 2502061653-2502071653
OTZ     02/159 OTZ  APRON WEST APN CLSD 2502061651-2502131651
PAQ     02/013 PAQ  RWY 34 FICON 10 PCT COMPACTED SN OBS AT 2502061839.
                    2502061839-2502071839
PAQ     02/012 PAQ  RWY 10 FICON 20 PCT COMPACTED SN OBS AT 2502061839.
                    2502061839-2502071839
PAQ     12/002 PAQ  RWY 10/28 PCL U/S EXC MED INTST ON CONS 2412021932-2506012359
PAQ     12/001 PAQ  RWY 16/34 PCL U/S EXC MED INTST ON CONS 2412021957-2506012359
PAQ     02/014 PAQ  AIRSPACE UNMANNED ROCKET WI AN AREA DEFINED AS 1.0 NM RADIUS OF
                    (BGQ079026) SFC-5050FT 2502082100-2502090100
PAQ     02/011 PAQ  TWY ALL FICON PATCHY COMPACTED SN OBS AT 2502061838.
                    2502061838-2502071838
PAQ     11/005 PAQ  TWY N COMMISSIONED 2400FT X 50FT ASPH LGTD 2311031712-PERM
PAQ     08/007 PAQ  TWY H CLSD 2308041656-PERM
PAQ     05/007 PAQ  TWY L BTN RWY 10/28 AND TWY J CLSD 2305080800-PERM
PAQ     05/006 PAQ  TWY B BTN TWY A AND TWY J CLSD 2305080800-PERM
PAQ     02/010 PAQ  APRON ALL FICON PATCHY COMPACTED SN OBS AT 2502061838.
                    2502061838-2502071838
PASY    01/001 PASY SVC SEE PASY M0540/24 AUTOMATED WX BCST SYSTEM WIND UNREL
                    2501061715-2502132300
PBV     01/063 PBV  NAV SRI NDB U/S 2501221631-2505311500EST
PBV     01/043 PBV  SVC AUTOMATED WX BCST SYSTEM U/S 2501151813-2502151500EST
PTH     12/008 PDN  NAV NDB U/S 2412221549-2512281500EST
```

```
PTH     12/007 PDN  NAV DME U/S 2412180548-2603221500EST
PHO     07/026 PHO  RWY 01/19 CLSD 2407312023-PERM
PHO     07/021 PHO  RWY 03/21 COMMISSIONED 4000FT X 75FT ASPH. DECLARED DIST RWY 03 TORA
                    4000FT TODA 4000FT LDA 4000FT. RWY 21 TORA 4000FT TODA 4000FT LDA
                    4000FT. 2407261643-PERM
PHO     01/044 PHO  OBST ASOS TWR LGT U/S 2501212213-2512281600
PIZ     11/007 PIZ  NAV NDB U/S 2411061603-2508071500EST
PNP     12/005 PNP  AD AP LGT ALL U/S 2412122343-2505152300
PNP     12/004 PNP  SVC AUTOMATED WX BCST SYSTEM VIS/WX UNREL 2412081430-2502231500EST
PSG     11/033 PSG  RWY 05/23 SFC MARKING FADED 2411072245-2504302000EST
PSG     01/067 PSG  TWY A SFC MARKING NOT STD 2501081810-2504302000EST
PTH     02/003 PTH  RWY 24 VASI U/S 2502040203-2504011500EST
PTH     12/006 PTH  RWY 06 RWY END ID LGT U/S 2412180532-2505311500EST
PTU     02/003 PTU  SVC AUTOMATED WX BCST SYSTEM U/S 2502062000-2502070200
SCC     12/192 PVQ  NAV NDB U/S 2412180522-2602221500EST
KTN     02/002 RAM  COM RATZ MOUNTAIN REMOTE COM OUTLET 122.15 U/S DLY 0615-1515
                    2502030615-2503091515EST
RSH     02/003 RSH  AD AP ALL SFC WIP 2502061722-2502062300
RSH     02/004 RSH  RWY 18 FICON 100 PCT 1/2IN WET SN OBS AT 2502061723.
                    2502061723-2502071723
RSH     08/006 RSH  RWY 18 RWY END ID LGT U/S 2408271106-2512311500EST
RSH     08/005 RSH  RWY 36 RWY END ID LGT U/S 2408271105-2512311500EST
RSH     08/004 RSH  RWY 36 PAPI U/S 2408271105-2512311500EST
RSH     01/033 RSH  SVC AUTOMATED WX BCST SYSTEM NOT AVBL 2501261935-2503291500EST
SCC     02/072 SCC  AD AP ALL SFC WIP SN REMOVAL 2502061348-2502070330
SCC     02/076 SCC  RWY 24 FICON 5/5/5 30 PCT 1/8IN DRY SN OBS AT 2502062150.
                    2502062150-2502072150
SCC     01/106 SCC  NAV ILS RWY 06 LOC/GP NOT MNT 2501100543-2505041500EST
SCC     12/239 SCC  NAV DME U/S 2412221842-2502231500EST
SCC     12/229 SCC  NAV ILS RWY 06 DME NOT MNT 2412212115-2503301500EST
SCC     12/320 SCC  SVC DEADHORSE FSS CLSD LOCAL AP ADVISORY SER NOT AVBL TUE THU
                    1500-1700 2501010600-2502242359
SCC     12/319 SCC  SVC DEADHORSE FSS U/S CTC FAIRBANKS FSS AT 907-474-0137 TUE THU
                    1500-1700 2501010600-2502242359
SCC     02/074 SCC  TWY ALL FICON 1/8IN DRY SN OBS AT 2502061645. 2502061645-2502071645
SCC     01/301 SCC  TWY B SIGN U/S 2501230241-2504240241EST
SCC     02/075 SCC  APRON MAIN RAMP FICON 1/8IN DRY SN OVER COMPACTED SN OBS AT
                    2502061645. 2502061645-2502071645
ENA     02/054 SD1  OBST TOWER LGT (ASR 1002145) 603124.00N1510331.00W (1.9NM N SD1)
                    465.6FT (225.7FT AGL) U/S 2502031736-2502181736
SHG     02/041 SHG  AD AP ALL SFC WIP 2502062201-2502070001
SHG     02/038 SHG  RWY 10 FICON 100 PCT 1IN DRY SN OVER COMPACTED SN OBS AT 2502061711.
                    2502061711-2502071711
SHG     02/037 SHG  RWY 28 FICON 100 PCT 1IN DRY SN OVER COMPACTED SN OBS AT 2502061711.
                    2502061711-2502071711
SHG     02/039 SHG  TWY ALL FICON 1IN DRY SN OVER COMPACTED SN 2IN DRIFTS OBS AT
                    2502061712. 2502061712-2502071712
SHG     02/040 SHG  APRON ALL FICON 1IN DRY SN OVER COMPACTED SN OBS AT 2502061712.
                    2502061712-2502071712
SHH     11/007 SHH  RWY 23 VASI U/S 2411062159-2502221500EST
SHH     10/002 SHH  NAV NDB U/S 2310162202-2504171500EST
SHX     02/017 SHX  RWY 16 FICON 100 PCT 2IN DRY SN OBS AT 2502061842.
                    2502061842-2502071842
SHX     02/018 SHX  TWY ALL FICON 2IN DRY SN OBS AT 2502061843. 2502061843-2502071843
SHX     02/014 SHX  APRON ALL FICON 2IN DRY SN OBS AT 2502061841. 2502061841-2502071841
SIT     01/006 SIT  RWY 29 RWY END SFC MARKING NOT STD 2501021731-2504010759
SIT     12/237 SIT  RWY 11 RWY END ID LGT U/S 2412180647-2505311500EST
SIT     01/434 SIT  SVC SITKA FSS CLSD DLY 0320-0645 AND 1500-1740 2501301740-2503160645
SIT     01/270 SIT  SVC LOCAL AP ADVISORY NOT AVBL DLY 0320-1740 2501220320-2503161740
SIT     01/111 SIT  SVC AUTOMATED WX BCST SYSTEM ALTIMETER SETTING UNREL
                    2501110142-2503111500EST
SIT     01/007 SIT  TWY ALL SFC MARKING NOT STD 2501021733-2504010759
SIT     12/263 SIT  OBST CRANE (ASN ASN-2023-AAL-686-NRA)
                    57-03-08.51N135-21-51.40W  (105FT AGL) FLAGGED AND LGTD DLY 1500-0100
                    2412201743-2510310100
SIT     02/071 SIT  APRON ALL FICON ICE AND COMPACTED SN OBS AT 2502061311.
                    2502061311-2502071311
KSM     01/087 SMA  NAV NDB U/S 2501211007-2511011400EST
OME     02/098 SMK  RWY 02 FICON 100 PCT 1/2IN DRY SN OBS AT 2502062257.
                    2502062257-2502072257
```

```
SNP     02/018 SNP  RWY 18 FICON 5/5/5 100 PCT WET OBS AT 2502061639.
                    2502061639-2502071639
SNP     01/092 SNP  NAV ILS RWY 36 GP U/S 2501290613-2503081500EST
SNP     01/071 SNP  NAV ILS RWY 36 GP NOT MNT 2501211803-2504261500
SNP     01/033 SNP  NAV LOC RWY 18 BC U/S 2501121049-2503021500
SNP     01/054 SNP  SVC PCL RWY 18/36 122.3 INTMT U/S 2501171722-2502162359
SNP     02/017 SNP  TWY ALL FICON WET OBS AT 2502061639. 2502061639-2502071639
SNP     02/016 SNP  APRON ALL FICON WET OBS AT 2502061639. 2502061639-2502071639
SNP     12/067 SPY  NAV NDB U/S 2412221626-2512281500EST
SVW     12/003 SQA  NAV DME U/S 2412170010-2512311500EST
SVW     08/001 SQA  NAV VOR U/S 2408271123-2512311500EST
SIT     12/236 SQM  NAV NDB U/S 2412180543-2511301500EST
ENA     12/309 SRV  RWY RWY 18/36 COND NOT MNT 2412142229-2505012359
SVA     02/013 SVA  AD AP WIP ALL SFC SN REMOVAL 2502061703-2502071703
SVA     02/014 SVA  RWY 05 FICON 40 PCT COMPACTED SN 6IN DRIFTS OBS AT 2502061939.
                    2502061939-2502071939
FAI     01/748 SVS  RWY 23 RWY END ID LGT U/S 2501290751-2507271500EST
FAI     01/476 SVS  RWY 05/23 REDL U/S 2501070229-2507271500EST
FAI     12/891 SVS  RWY 23 PAPI U/S 2412221552-2507271500EST
FAI     01/479 SVS  TWY ALL EDGE LGT U/S 2501070232-2507271500EST
PASV    01/001 SVW  NAV CRN NDB U/S 2501081715-2512312359
PASV    01/002 SVW  OBST TOWER LGT (ASR UNKNOWN) 610546N1553410W (SQA080002) (CRN) 127FT
                    (75 AGL) U/S 2501081716-2512312359
ENA     02/127 SXP  AD AP ALL SFC WIP 2502062138-2502062335
ENA     10/042 SXP  RWY 02 FST 300FT NARROW AND UNEVEN
                    2410101702-2510111702
ENA     12/487 SXP  APRON EAST APN CLSD 2412261822-2505010800EST
SXQ     01/001 SXQ  NAV OLT NDB U/S 2501060228-2506291500
TAL     11/077 TAL  RWY 07 VASI U/S 2411220309-2508031500EST
TAL     11/080 TAL  NAV VOR/DME U/S 2411220323-2508031500EST
TAL     11/078 TAL  NAV VOR/DME NOT MNT 2411220310-2508031500EST
TAL     11/098 TAL  OBST TOWER LGT (ASR UNKNOWN) 651739.00N152.00W (2.37NM E TAL) 90.0FT
                    AGL U/S 2411261812-2512251812
TKA     02/047 TKA  AD AP ALL LGT U/S 2502062250-2502072250
TKA     02/041 TKA  AD AP ALL SFC WIP 2502062245-2502072245
TKA     02/043 TKA  RWY 19 FICON 1/1/1 100 PCT ICE SCARIFIED OBS AT 2502062246.
                    2502062246-2502072246
TKA     02/042 TKA  RWY 01 FICON 1/1/1 100 PCT ICE SCARIFIED OBS AT 2502062246.
                    2502062246-2502072246
TKA     02/011 TKA  RWY 01 VASI U/S 2502030533-2503301500EST
TKA     01/009 TKA  SVC AUTOMATED WX BCST SYSTEM CHANGED TO 907-621-7601
                    2501021651-PERM
TKA     02/044 TKA  TWY ALL FICON ICE SCARIFIED OBS AT 2502062246. 2502062246-2502072246
TKA     02/046 TKA  APRON NORTH AND SOUTH HELIPAD FICON ICE SCARIFIED OBS AT 2502062247.
                    2502062247-2502072247
TKA     02/045 TKA  APRON ALL FICON ICE SCARIFIED OBS AT 2502062247. 2502062247-2502072247
PATL    08/001 TLJ  RWY 17 PAPI U/S 2308222138-PERM
ENA     02/001 TLT  OBST TOWER LGT (ASR 1247697) 610555.40N1605727.30W (1.2NM WNW TLT)
                    185.0FT (149.9FT AGL) U/S 2502010013-2502150013
TOG     12/018 TOG  NAV DME U/S 2412211512-2502231500EST
TOG     08/001 TOG  NAV NDB U/S 2408271053-2512311500EST
TOG     01/034 TOG  SVC AUTOMATED WX BCST SYSTEM WIND U/S 2501180522-2503011500EST
ORT     12/005 TSG  AIRSPACE SEE ZAN 11/409 BLASTING 2412100135-2706290600
TTW     11/001 TTW  RWY 04/22 CLSD 2411272308-2505012308
TTW     02/001 TTW  COM REMOTE COM OUTLET U/S 2502022233-2503071500EST
SVA     02/010 ULL  NAV VOR U/S 2502042223-2503291500EST
SVA     01/016 ULL  NAV VOR/DME NOT MNT 2501112139-2504051500EST
UNK     02/031 UNK  AD AP ALL SFC WIP SN REMOVAL 2502061710-2502070300
UNK     02/033 UNK  RWY 15 FICON 1/1/1 100 PCT ICE OBS AT 2502061900.
                    2502061900-2502071900
UNK     01/122 UNK  RWY 09/27 REDL U/S 2501301719-2503312359EST
UNK     12/056 UNK  RWY 33 VASI U/S 2412122021-2504261500EST
UNK     12/053 UNK  RWY 15 VASI U/S 2412110628-2504051500EST
UNK     12/060 UNK  NAV LOC RWY 15 LOC/DME NOT MNT 2412221909-2507271500EST
VAK     02/003 VAK  RWY 02 PAPI U/S 2402210637-2502221500EST
VAK     02/002 VAK  RWY 20 PAPI U/S 2402210637-2502221500EST
VAK     01/005 VAK  RWY 20 RWY END ID LGT U/S 2501290747-2507271500EST
VAK     11/002 VAK  RWY 02/20 IRREGULAR SFC 2411041932-2506012359
VAK     09/003 VAK  RWY 02 RWY END ID LGT U/S 2409270625-2503311500EST
VDZ     02/015 VDZ  RWY 06 1000FT BAR U/S 2502021741-2503291500EST
```

```
VDZ     01/305 VDZ  NAV LOC TYPE DIRECTIONAL AID DME NOT MNT 2501290907-2503291500EST
VDZ     01/035 VDZ  SVC AUTOMATED WX BCST SYSTEM NOT AVBL DLY 0700-1500
                    2501060700-2503081500EST
FAI     12/438 VEE  (U) RWY EDGE LGTS OBSC 2412162324-2502162324
FAI     02/634 WBQ  RWY 23 FICON 100 PCT 1IN DRY SN OVER COMPACTED SN OBS AT 2502061832.
                    2502061832-2502071832
FAI     02/633 WBQ  RWY 05 FICON 100 PCT 1IN DRY SN OVER COMPACTED SN OBS AT 2502061832.
                    2502061832-2502071832
FAI     02/635 WBQ  TWY ALL FICON 1IN DRY SN OVER COMPACTED SN OBS AT 2502061834.
                    2502061834-2502071834
FAI     02/636 WBQ  APRON ALL FICON 1IN DRY SN OVER COMPACTED SN OBS AT 2502061834.
                    2502061834-2502071834
WMO     02/021 WMO  RWY 15 FICON 100 PCT COMPACTED SN OBS AT 2502061732.
                    2502061732-2502071732
WMO     02/014 WMO  SVC AUTOMATED WX BCST SYSTEM NOT AVBL 2502042307-2505311500EST
WRG     01/109 WRG  RWY 28 RWY END ID LGT U/S 2501290543-2505101500EST
WRG     01/108 WRG  RWY 28 VASI U/S 2501290542-2505101500EST
WRG     02/007 WRG  AIRSPACE SEE FDC 05/0466 ZAN 91.137 LANDSLIDE MONITORING
                    2502061700-2502070300
WSN     01/002 WSN  RWY 13/31 NOW 2753FT X 60FT 2501312053-2505302359
WTK     02/004 WTK  SVC AUTOMATED WX BCST SYSTEM NOT AVBL 2502050731-2503301500EST
YAK     02/086 YAK  RWY 11 FICON DRY 80FT WID REMAINDER COMPACTED SN OBS AT 2502061927.
                    2502061927-2502071927
YAK     09/339 YAK  RWY 11 RAI LGT U/S 2409270651-2509281500EST
YAK     09/310 YAK  RWY 20 RWY END ID LGT U/S 2410011600-2505011600
YAK     09/309 YAK  RWY 20 PAPI U/S 2410011600-2505011600
YAK     09/308 YAK  RWY 02 RWY END ID LGT U/S 2410011600-2505011600
YAK     09/307 YAK  RWY 02 PAPI U/S 2410011600-2505011600
YAK     01/082 YAK  NAV VOR U/S 2401061129-2512311500EST
YAK     12/163 YAK  NAV VOR/DME NOT MNT 2412110616-2505311500EST
YAK     08/260 YAK  NAV DME BEYOND 20NM UNUSABLE 2408281301-2502282111EST
YAK     02/087 YAK  TWY ALL FICON 1/8IN DRY SN OVER COMPACTED SN OBS AT 2502061928.
                    2502061928-2502071928
YAK     02/088 YAK  APRON ALL FICON 1/8IN DRY SN OVER COMPACTED SN SANDED OBS AT
                    2502061928. 2502061928-2502071928
ENA     12/426 Z09  AD AP ALL LGT U/S 2412202043-2506012359
ENA     11/366 Z14  AD AP ALL SFC REFLECTIVE MARKERS REMOVED 2411210045-2504012359
ENA     01/620 Z40  OBST TOWER LGT (ASR 1256358) 612554.10N1495952.60W (5.0NM W Z40)
                    720.8FT (399.9FT AGL) U/S 2501291736-2502131736
ENA     11/365 Z55  AD AP ALL SFC REFLECTIVE MARKERS REMOVED 2411210045-2504012359

SUAW    02/964 ZAK  AIRSPACE W237H ACT SFC-FL200 2502062030-2502070430
SUAW    02/963 ZAK  AIRSPACE W237H ACT SFC-FL200 2502061930-2502070001
SUAW    02/962 ZAK  AIRSPACE W237J ACT SFC-FL230 2502062030-2502070430
SUAW    02/949 ZAK  AIRSPACE W291E ACT SFC-FL500 2502061400-2502071400
SUAW    02/256 ZAK  AIRSPACE W291E ACT SFC-FL500 2502071400-2502081400
SUAW    02/206 ZAK  AIRSPACE W237H ACT FL210-FL270 2502062100-2502070500
CARF    02/227 ZAK  AIRSPACE IN ACCORDANCE WITH THE NATIONAL WINTER
                    SEASON OPS PLAN AND IN SUPPORT OF ATMOSPHERIC RIVERS RECON 2025,
                    THE NOAA G-IV, CALL SIGN NOAA49, WILL CONDUCT A WX SURVEILLANCE FLT
                    WI AN AREA DEFINED AS A LINE FM 265800N1610300W TO 280400N1614200W
                    TO 291000N1622200W TO 301700N1630200W TO 312200N1634400W TO
                    322800N1642700W TO 333400N1651100W TO 343900N1655600W TO
                    354400N1664200W TO 364800N1672900W TO 375200N1681700W TO
                    385600N1690800W TO 395900N1695900W TO 395900N1730000W TO
                    384700N1725700W TO 373400N1725400W TO 362100N1725100W TO
                    350800N1724900W TO 335500N1724600W TO 324300N1724300W TO
                    312900N1724100W TO 301700N1723800W TO 290400N1723600W TO
                    275100N1723400W TO 263800N1723100W TO 252500N1722900W TO
                    250800N1711300W TO 245000N1695800W TO 243100N1684300W TO
                    241100N1672800W. SFC-FL450. DROPSONDE RELEASES WILL BE CONDUCTED
                    ALONG THE TRACK AND WI THE AREA INDICATED. BCST ON  121.5/243.0 WILL
                    OCCUR PRIOR TO EACH RELEASE. THIS NOTICE IS FOR INFO PURPOSES AND IS
                    NOT INTENDED TO EXCLUDE THE USE OF THE AIRSPACE. FOR FURTHER INFO
                    PLEASE CTC STAN STOKES AT TEL 904-860-7848 OR
                    STANLEY.STOKES@NOAA.GOV
                    2502062000-2502070900
CARF    02/223 ZAK  AIRSPACE DCC TEQUILA GANNETT 25-1 AREA C STNR ALT
                    RESERVATION WI AN AREA DEFINED AS 343000N1231000W TO 343000N1240000W
                    TO 335000N1235000W TO 335300N1224700W TO POINT OF ORIGIN FL350-FL530
```

2502081630-2502082000
CARF 02/219 ZAK AIRSPACE DCC TEQUILA GANNETT 25-1 AREA A STNR ALT
RESERVATION WI AN AREA DEFINED AS 351300N1233400W TO 334600N1223800W
TO 334500N1224500W TO 331300N1222400W TO 331500N1234500W TO
343000N1241500W TO POINT OF ORIGIN FL530-FL600 2502081630-2502090330
CARF 02/215 ZAK AIRSPACE DCC TEQUILA AGAVE 25-1 AREA B STNR ALT
RESERVATION WI AN AREA DEFINED AS 400000N1382000W TO 404400N1371000W
TO 393100N1350000W TO 384800N1361000W TO POINT OF ORIGIN SFC-UNL
2502071900-2502080240
CARF 02/214 ZAK AIRSPACE DCC TEQUILA CUDA 25-1 STNR ALT RESERVATION
WI AN AREA DEFINED AS 352500N1290000W TO 352500N1273000W TO
334500N1224500W TO 332000N1222500W TO 315000N1235000W TO
314000N1243000W TO 331500N1290000W TO POINT OF ORIGIN FL430-FL510
2502071700-2502080330
CARF 02/212 ZAK AIRSPACE DCC TEQUILA GANNETT 25-1 AREA C STNR ALT
RESERVATION WI AN AREA DEFINED AS 343000N1231000W TO 343000N1240000W
TO 335000N1235000W TO 335300N1224700W TO POINT OF ORIGIN FL350-FL530
2502071630-2502072000
CARF 02/208 ZAK AIRSPACE DCC TEQUILA GANNETT 25-1 AREA A STNR ALT
RESERVATION WI AN AREA DEFINED AS 351300N1233400W TO 334600N1223800W
TO 334500N1224500W TO 331300N1222400W TO 331500N1234500W TO
343000N1241500W TO POINT OF ORIGIN FL530-FL600 2502071630-2502080330
CARF 02/194 ZAK AIRSPACE DCC KELLY THREE WEEK 1 ADD ON STNR ALT
RESERVATION WI AN AREA DEFINED AS 80NM RADIUS OF 342500N1293000W
SFC-FL230 2502071803-2502072103
CARF 02/193 ZAK AIRSPACE DCC BRAVO THREE WEEK 1 ADD ON DAY FL230
STNR ALT RESERVATION WI AN AREA DEFINED AS 404000N1271000W TO
404000N1320000W TO 373000N1320000W TO 373000N1271000W TO POINT OF
ORIGIN SFC-FL230 2502071803-2502072103
CARF 02/188 ZAK AIRSPACE DCC SENTRY ALOHA STNR ALT RESERVATION WI
AN AREA DEFINED AS 172600N1563000W TO 153300N1563000W TO
153300N1590100W TO 173200N1590100W TO 171300N1581500W TO
171000N1574500W TO 171000N1564800W TO POINT OF ORIGIN SFC-FL250
2502072300-2502080200
CARF 02/185 ZAK AIRSPACE DCC TEQUILA SALT RUN GRANDE 25-1 STNR ALT
RESERVATION WI AN AREA DEFINED AS 344600N1244000W TO 351300N1233400W
TO 334700N1223800W TO 334500N1224500W TO 331300N1222400W TO
331500N1221900W TO 324400N1220100W TO 321300N1214300W TO
315400N1213400W TO 325400N1233300W TO POINT OF ORIGIN SFC-UNL
2502071630-2502080230
CARF 02/182 ZAK AIRSPACE DCC TEQUILA AGAVE 25-1 AREA B STNR ALT
RESERVATION WI AN AREA DEFINED AS 400000N1382000W TO 404400N1371000W
TO 393100N1350000W TO 384800N1361000W TO POINT OF ORIGIN SFC-UNL
2502081900-2502090240
CARF 02/178 ZAK AIRSPACE DCC TEQUILA AGAVE 25-1 AREA A STNR ALT
RESERVATION WI AN AREA DEFINED AS 354700N1272500W TO 360600N1263500W
TO 343500N1230800W TO 334800N1223800W TO 334600N1224500W TO
334000N1224100W TO 333600N1224400W TO 333600N1231200W TO POINT OF
ORIGIN.
SFC-UNL
2502081900-2502090230
CARF 02/176 ZAK AIRSPACE DCC TEQUILA CUDA 25-1 STNR ALT RESERVATION
WI AN AREA DEFINED AS 352500N1290000W TO 352500N1273000W TO
334500N1224500W TO 332000N1222500W TO 315000N1235000W TO
314000N1243000W TO 331500N1290000W TO POINT OF ORIGIN FL430-FL510
2502081700-2502090330
CARF 02/174 ZAK AIRSPACE DCC TEQUILA SALT RUN GRANDE 25-1 STNR ALT
RESERVATION WI AN AREA DEFINED AS 344600N1244000W TO 351300N1233400W
TO 334700N1223800W TO 334500N1224500W TO 331300N1222400W TO
331500N1221900W TO 324400N1220100W TO 321300N1214300W TO
315400N1213400W TO 325400N1233300W TO POINT OF ORIGIN SFC-UNL
2502081630-2502090230
CARF 02/168 ZAK AIRSPACE DCC KELLY THREE WEEK 2 STNR ALT
RESERVATION WI AN AREA DEFINED AS 80NM RADIUS OF 342500N1293000W
SFC-FL270
2502082109-2502090009
CARF 02/167 ZAK AIRSPACE DCC SIDESWORD STNR ALT RESERVATION WI AN
AREA DEFINED AS 360900N1241100W TO 344800N1250400W TO
344000N1250400W TO 351300N1233500W TO POINT OF ORIGIN.
SFC-FL500

2502062230-2502062330
CARF 02/163 ZAK AIRSPACE DCC BRAVO THREE WEEK 1 ADD ON DAY STNR ALT RESERVATION WI AN AREA DEFINED AS 404000N1271000W TO 404000N1320000W TO 373000N1320000W TO 373000N1271000W TO POINT OF ORIGIN SFC-FL270 2502062149-2502070049
CARF 02/162 ZAK AIRSPACE DCC KELLY THREE WEEK 1 STNR ALT RESERVATION WI AN AREA DEFINED AS 80NM RADIUS OF 342500N1293000W SFC-FL270 2502062149-2502070049
CARF 02/141 ZAK AIRSPACE DCC SENTRY ALOHA STNR ALT RESERVATION WI AN AREA DEFINED AS 172600N1563000W TO 153300N1563000W TO 153300N1590100W TO 173200N1590100W TO 171300N1581500W TO 171000N1574500W TO 171000N1564800W TO POINT OF ORIGIN SFC-FL250 2502062300-2502070200
CARF 02/138 ZAK AIRSPACE DCC TEQUILA GANNETT 25-1 AREA A STNR ALT RESERVATION WI AN AREA DEFINED AS 351300N1233400W TO 334600N1223800W TO 334500N1224500W TO 331300N1222400W TO 331500N1234500W TO 343000N1241500W TO POINT OF ORIGIN FL530-FL600 2502061630-2502070330
CARF 02/135 ZAK AIRSPACE DCC TEQUILA SALT RUN GRANDE 25-1 STNR ALT RESERVATION WI AN AREA DEFINED AS 344600N1244000W TO 351300N1233400W TO 334700N1223800W TO 334500N1224500W TO 331300N1222400W TO 331500N1221900W TO 324400N1220100W TO 321300N1214300W TO 315400N1213400W TO 325400N1233300W TO POINT OF ORIGIN SFC-UNL 2502061630-2502070230
CARF 02/122 ZAK AIRSPACE DCC TEQUILA AGAVE 25-1 STNR ALT RESERVATION WI AN AREA DEFINED AS 354700N1272500W TO 360600N1263500W TO 343500N1230800W TO 334800N1223800W TO 334600N1224500W TO 334000N1224100W TO 333600N1224400W TO 333600N1231200W TO POINT OF ORIGIN SFC-UNL 2502071900-2502080230
ENA 02/110 ZAN COM BIG DELTA REMOTE COM A/G 135.3 U/S 2502092000-2502092200
ENA 12/363 ZAN COM WOODY ISLAND REMOTE COM A/G 132.65 U/S 2412180703-2507041500
ENA 11/282 ZAN COM WOODY ISLAND REMOTE COM A/G 273.55 U/S 2411162132-2507310759
SUAW 02/647 ZAN AIRSPACE LGT OUT/NIGHT VISION GOGGLE TRAINING FOX 1 MOA ACT 5000FT AGL UP TO BUT NOT INCLUDING FL180 2502061830-2502070500
SUAW 02/646 ZAN AIRSPACE LGT OUT/NIGHT VISION GOGGLE TRAINING EIELSON MOA ACT 100FT AGL UP TO BUT NOT INCLUDING FL180 2502061830-2502070500
SUAW 02/645 ZAN AIRSPACE LGT OUT/NIGHT VISION GOGGLE TRAINING FOX 2 MOA ACT 7000FT UP TO BUT NOT INCLUDING FL180 2502061830-2502070500
SUAW 02/644 ZAN AIRSPACE LGT OUT/NIGHT VISION GOGGLE TRAINING FOX 3 HIGH MOA ACT 5000FT AGL UP TO BUT NOT INCLUDING FL180 2502061830-2502070500
SUAW 02/643 ZAN AIRSPACE LGT OUT/NIGHT VISION GOGGLE TRAINING PAXON HIGH MOA ACT 14000FT UP TO BUT NOT INCLUDING FL180 2502061830-2502070500
SUAW 02/641 ZAN AIRSPACE LGT OUT/NIGHT VISION GOGGLE TRAINING FOX 3 LOW MOA ACT 500FT AGL-4999FT AGL 2502061830-2502070500
SUAW 02/238 ZAN AIRSPACE R2211 ACT SFC-FL310 2502070301-2502070500
SUAW 02/237 ZAN AIRSPACE FOX 1 MOA ACT 5000FT AGL UP TO BUT NOT INCLUDING FL180 2502070301-2502070500
SUAW 02/236 ZAN AIRSPACE FOX 2 MOA ACT 7000FT UP TO BUT NOT INCLUDING FL180 2502070301-2502070500
SUAW 02/235 ZAN AIRSPACE FOX 3 HIGH MOA ACT 5000FT AGL UP TO BUT NOT INCLUDING FL180 2502070301-2502070500
SUAW 02/234 ZAN AIRSPACE EIELSON MOA ACT 100FT AGL UP TO BUT NOT INCLUDING FL180 2502070301-2502070500
SUAW 02/233 ZAN AIRSPACE PAXON HIGH MOA ACT 14000FT UP TO BUT NOT INCLUDING FL180 2502070301-2502070500
SUAW 02/232 ZAN AIRSPACE YUKON 1 MOA ACT 100FT AGL UP TO BUT NOT INCLUDING FL180 2502070301-2502070500
SUAW 02/231 ZAN AIRSPACE YUKON 2 MOA ACT 100FT AGL UP TO BUT NOT INCLUDING FL180 2502070301-2502070500
SUAW 02/200 ZAN AIRSPACE YUKON 3A LOW MOA ACT 100FT AGL-9999FT 2502070001-2502070500
SUAW 02/199 ZAN AIRSPACE YUKON 3 HIGH MOA ACT 10000FT UP TO BUT NOT INCLUDING FL180 2502070001-2502070500
SUAW 02/198 ZAN AIRSPACE YUKON 4 MOA ACT 100FT AGL UP TO BUT NOT INCLUDING FL180 2502070001-2502070500
SUAW 02/111 ZAN AIRSPACE R2202C ACT 10000FT-FL310 2502061830-2502070130
SUAW 02/110 ZAN AIRSPACE FOX 3 LOW MOA ACT 500FT AGL-4999FT AGL 2502061830-2502070500
SUAW 02/108 ZAN AIRSPACE R2202D ACT FL310-UNL 2502061830-2502070130
ENA 11/409 ZAN AIRSPACE BLASTING WI AN AREA DEFINED AS 3NM RADIUS OF 631100N1425400W (9NM SSE 6K8) SFC-1000FT AGL DLY 1600-0600 2411241600-2706290600
ENA 12/534 ZAN SVC DEADHORSE FSS U/S CTC FAIRBANKS FSS AT 907-474-0137 TUE THU

1500-1700 2501010600-2502242359
ENA 12/533 ZAN SVC DEADHORSE FSS CLSD LOCAL AP ADVISORY SER NOT AVBL TUE THU
1500-1700 2501010600-2502242359
CARF 02/187 ZAN AIRSPACE DCC MICHELL (POKER FLAT) AREA 2 STNR ALT
RESERVATION WI AN AREA DEFINED AS 694100N1474500W TO 691300N1414800W
TO 671800N1440200W TO 675900N1490000W TO POINT OF ORIGIN SFC-UNL
2502070445-2502071415
CARF 02/186 ZAN AIRSPACE DCC MICHELL (POKER FLAT) AREA 1 STNR ALT
RESERVATION WI AN AREA DEFINED AS 650100N1474300W TO 650700N1475200W
TO 651600N1474500W TO 652000N1472600W TO 651600N1471000W TO
650900N1470600W TO 650100N1471300W TO 645800N1472800W TO POINT OF
ORIGIN SFC-UNL 2502070445-2502071415
CARF 02/156 ZAN AIRSPACE DCC MICHELL (POKER FLAT) AREA 2 STNR ALT
RESERVATION WI AN AREA DEFINED AS 694100N1474500W TO 691300N1414800W
TO 671800N1440200W TO 675900N1490000W TO POINT OF ORIGIN SFC-UNL
2502080445-2502081415
CARF 02/155 ZAN AIRSPACE DCC MICHELL (POKER FLAT) AREA 1 STNR ALT
RESERVATION WI AN AREA DEFINED AS 650100N1474300W TO 650700N1475200W
TO 651600N1474500W TO 652000N1472600W TO 651600N1471000W TO
650900N1470600W TO 650100N1471300W TO 645800N1472800W TO POINT OF
ORIGIN SFC-UNL 2502080445-2502081415

TFR
FDC 4/9271 ZAN PART 1 OF 3 AK..AIRSPACE CLEAR, AK..TEMPORARY FLIGHT
RESTRICTIONS.
THIS NOTAM REPLACES NOTAM 4/8064 DUE TO CHANGE IN LOCAL TIME.
PURSUANT TO 49 USC 40103(B)(3), THE FEDERAL AVIATION
ADMINISTRATION (FAA) CLASSIFIES THE AIRSPACE DEFINED IN THIS NOTAM
AS ~NTL DEFENSE AIRSPACE~. PILOTS WHO DO NOT ADHERE TO THE
FOLLOWING PROC MAY BE INTERCEPTED, DETAINED AND INTERVIEWED BY LAW
ENFORCEMENT/SECURITY PERSONNEL. ANY OF THE FOLLOWING ADDITIONAL
ACTIONS MAY ALSO BE TAKEN AGAINST A PILOT WHO DOES NOT COMPLY WITH
THE RQMNTS OR ANY SPECIAL INSTRUCTIONS OR PROC ANNOUNCED IN THIS
NOTAM:

A) THE FAA MAY TAKE ADMINISTRATIVE ACTION, INCLUDING IMPOSING CIVIL
PENALTIES AND THE SUSPENSION OR REVOCATION OF AIRMEN CERTIFICATES;
OR

B) THE UNITED STATES GOVERNMENT MAY PURSUE CRIMINAL CHARGES,
INCLUDING CHARGES UNDER 49 USC SECTION 46307; OR

C) THE UNITED STATES GOVERNMENT MAY USE DEADLY FORCE AGAINST THE
AIRBORNE ACFT, IF IT IS DETERMINED THAT THE ACFT POSES AN IMMINENT
2411271751-2503091300
END PART 1 OF 3
FDC 4/9271 ZAN PART 2 OF 3 AK..AIRSPACE CLEAR, AK..TEMPORARY FLIGHT
SECURITY THREAT.

PURSUANT TO 14 CFR 99.7, SPECIAL SECURITY INSTRUCTIONS, ALL ACFT
FLT OPS ARE PROHIBITED: WI AN AREA DEFINED AS 642448N1491602W
(ENN184011.8) THEN CLOCKWISE ON A 4.8NM ARC CENTERED ON
642026N1491125W (ENN171015.3) TO 641958N1490024W (ENN153015.6) TO
641929N1490227W (ENN156016) THEN COUNTERCLOCKWISE ON A 4NM ARC
CENTERED ON 642022N1491125W (ENN170015.4) TO 642356N1491530W
(ENN182012.5) TO POINT OF ORIGIN 1000FT AGL-2600FT AGL
EFFECTIVE IMMEDIATELY UNTIL 2503091300 UTC (0400 LOCAL 03/09/25)
TUE, THU, SAT 1100-1300 (0200-0400 LOCAL).

EXC AS SPECIFIED BLW AND/OR UNLESS AUTH BY ATC:
1. THESE RESTRICTIONS EXCLUDE THAT PORTION OF
AIRSPACE WHOLLY CONTAINED IN R-2206A THRU R-2206G
WHEN ACTIVE.
2. ALL AIRCRAFT ENTERING OR EXITING THE TFR MUST
BE ON A DISCRETE CODE ASSIGNED BY AN AIR TRAFFIC
2411271751-2503091300
END PART 2 OF 3

FDC 4/9271 ZAN PART 3 OF 3 AK..AIRSPACE CLEAR, AK..TEMPORARY FLIGHT
CONTROL (ATC) FACILITY.
3. AIRCRAFT MUST BE SQUAWKING THE DISCRETE CODE AT ALL TIMES WHILE IN THE TFR.
4. ALL AIRCRAFT ENTERING OR EXITING THE TFR MUST REMAIN IN TWO-WAY RADIO COMMUNICATIONS WITH ATC.
5. ANCHORAGE /ZAN/ TEL 907-269-1103, IS THE FAA COORDINATION FACILITY.

2411271751-2503091300
END PART 3 OF 3
FDC 4/8063 ZAN PART 1 OF 4 AK..AIRSPACE CLEAR, AK..TEMPORARY FLIGHT RESTRICTIONS.
NOVEMBER 2 , 2024-MARCH 8 2025 LOCAL. PURSUANT TO 49 USC 40103(B)(3), THE FEDERAL AVIATION ADMINISTRATION (FAA) CLASSIFIES THE AIRSPACE DEFINED IN THIS NOTAM AS ~NTL DEFENSE AIRSPACE~. PILOTS WHO DO NOT ADHERE TO THE FOLLOWING PROC MAY BE INTERCEPTED, DETAINED AND INTERVIEWED BY LAW ENFORCEMENT/SECURITY PERSONNEL. ANY OF THE FOLLOWING ADDITIONAL ACTIONS MAY ALSO BE TAKEN AGAINST A PILOT WHO DOES NOT COMPLY WITH THE RQMNTS OR ANY SPECIAL INSTRUCTIONS OR PROC ANNOUNCED IN THIS NOTAM:
A) THE FAA MAY TAKE ADMINISTRATIVE ACTION, INCLUDING IMPOSING CIVIL PENALTIES AND THE SUSPENSION OR REVOCATION OF AIRMEN CERTIFICATES; OR
B) THE UNITED STATES GOVERNMENT MAY PURSUE CRIMINAL CHARGES, INCLUDING CHARGES UNDER 49 USC SECTION 46307; OR
C) THE UNITED STATES GOVERNMENT MAY USE DEADLY FORCE AGAINST THE AIRBORNE ACFT, IF IT IS DETERMINED THAT THE ACFT POSES AN IMMINENT SECURITY THREAT.
PURSUANT TO 14 CFR 99.7, SPECIAL SECURITY INSTRUCTIONS, ALL ACFT FLT OPS ARE PROHIBITED: WI AN AREA DEFINED AS 641410N1491401W (ENN170021.7) TO 641323N1491441W (ENN171022.5) THEN CLOCKWISE ON A
2411030201-2503090300
END PART 1 OF 4
FDC 4/8063 ZAN PART 2 OF 4 AK..AIRSPACE CLEAR, AK..TEMPORARY FLIGHT
3.8 NM ARC CENTERED ON 641653N1491756W (ENN177019.5) TO 641309N1491930W (ENN176023.3) TO 641359N1491755W (ENN174022.3) THEN COUNTERCLOCKWISE ON A 3 NM ARC CENTERED ON 641655N1491641W (ENN175019.3) TO THE POINT OF ORIGIN 1500FT AGL-FL360
EFFECTIVE 2411030201 UTC (1701 LOCAL 11/02/24) UNTIL 2503090300 UTC (1800 LOCAL 03/08/25).

WI AN AREA DEFINED AS 641309N1491930W (ENN176023.3) THEN CLOCKWISE ON A 3.8NM ARC CENTERED ON 641653N1491756W (ENN177019.5) TO 642008N1492230W (ENN186017.2) THEN CLOCKWISE ON A 4.8NM ARC CENTERED ON 642026N1491125W (ENN171015.3) TO 642448N1491602W (ENN184011.8) TO 642356N1491530W (ENN182012.5) THEN COUNTERCLOCKWISE ON A 4NM ARC CENTERED ON 642022N1491125W (ENN170015.4) TO 641927N1492022W (ENN183017.4) THEN COUNTERCLOCKWISE ON A 3NM ARC CENTERED ON 641655N1491641W (ENN175019.3) TO 641359N1491755W (ENN174022.3) TO THE POINT OF ORIGIN 1000FT AGL-FL360
EFFECTIVE 2411030201 UTC (1701 LOCAL 11/02/24) UNTIL 2503090300 UTC (1800 LOCAL 03/08/25).

2411030201-2503090300
END PART 2 OF 4
FDC 4/8063 ZAN PART 3 OF 4 AK..AIRSPACE CLEAR, AK..TEMPORARY FLIGHT
WI AN AREA DEFINED AS 642448N1491602W (ENN184011.8) THEN CLOCKWISE ON A 4.8NM ARC CENTERED ON 642026N1491125W (ENN171015.3) TO 641958N1490024W (ENN153015.6) TO 641929N1490227W (ENN156016) THEN COUNTERCLOCKWISE ON A 4NM ARC CENTERED ON 642022N1491125W (ENN170015.4) TO 642356N1491530W (ENN182012.5) TO THE POINT OF ORIGIN 2600FT MSL-FL360
EFFECTIVE 2411030201 UTC (1701 LOCAL 11/02/24) UNTIL 2503090300 UTC (1800 LOCAL 03/08/25).

WI AN AREA DEFINED AS 641725N1491125W (ENN169018.3) TO 641410N1491401W (ENN170021.7) THEN CLOCKWISE ON A 3NM ARC CENTERED ON 641655N1491641W (ENN175019.3) TO 641927N1492022W

(ENN183017.4) THEN CLOCKWISE ON A 4NM ARC CENTERED ON
642022N1491125W (ENN170015.4) TO 641929N1490227W (ENN156016) TO
THE POINT OF ORIGIN FL320-FL360
EFFECTIVE 2411030201 UTC (1701 LOCAL 11/02/24) UNTIL 2503090300 UTC
(1800 LOCAL 03/08/25).

2411030201-2503090300
END PART 3 OF 4
FDC 4/8063 ZAN PART 4 OF 4 AK..AIRSPACE CLEAR, AK..TEMPORARY FLIGHT
EXC AS SPECIFIED BLW AND/OR UNLESS AUTH BY ATC:
1. THESE RESTRICTIONS EXCLUDE THAT PORTION OF
AIRSPACE WHOLLY CONTAINED IN R-2206A THRU R-2206G
WHEN ACTIVE.
2. ALL AIRCRAFT ENTERING OR EXITING THE TFR MUST
BE ON A DISCRETE CODE ASSIGNED BY AN AIR TRAFFIC
CONTROL (ATC) FACILITY.
3. AIRCRAFT MUST BE SQUAWKING THE DISCRETE CODE AT
ALL TIMES WHILE IN THE TFR.
4. ALL AIRCRAFT ENTERING OR EXITING THE TFR MUST
REMAIN IN TWO-WAY RADIO COMMUNICATIONS WITH ATC.
5. ANCHORAGE /ZAN/ TEL 907-269-1103, IS THE FAA
COORDINATION FACILITY.

2411030201-2503090300
END PART 4 OF 4
FDC 2/8783 ZZZ PART 1 OF 2 SECURITY...SPECIAL SECURITY INSTRUCTIONS
(SSI) FOR
IDENTIFICATION OF CIVIL AIRCRAFT (ACFT) OPERATING INTO OR OUT OF THE
UNITED STATES, INTO, WITHIN (WI), OR ACROSS THE UNITED STATES
CONTIGUOUS AIR DEFENSE IDENTIFICATION ZONE (ADIZ). IN ADDITION TO
THE REQUIREMENTS PRESCRIBED IN 14 CFR PART 99.13, TRANSPONDER ON
REQUIREMENTS, THE FOLLOWING SPECIAL SECURITY REQUIREMENTS ARE IN
EFFECT, PURSUANT TO 14 CFR SECTION 99.7, SSI, AND AGREEMENT BETWEEN
THE FEDERAL AVIATION ADMINISTRATION (FAA), THE DEPARTMENT OF DEFENSE
(DOD), AND THE DEPARTMENT OF HOMELAND SECURITY (DHS). THIS NOTAM
CANCELS FDC NOTAM 0-9801, SSI FOR TRANSPONDER OPS OF CIVIL ACFT
OPERATING INTO OR OUT OF THE UNITED STATES.

A. UNLESS OTHERWISE AUTH BY THE FAA, CIVIL ACFT OPERATING INTO OR
OUT OF THE UNITED STATES ACROSS THE CONTIGUOUS U.S. ADIZ, INTO THE
CONTIGUOUS U.S. ADIZ, OR WI THE CONTIGUOUS U.S. ADIZ, MUST BE
EQUIPPED WITH AN OPERABLE RADAR BEACON (BCN) TRANSPONDER AND THAT
TRANSPONDER MUST BE TURNED ON AND SET TO REPLY ON THE DISCRETE BCN
CODE ASSIGNED BY AIR TRAFFIC CONTROL (ATC) OR ISSUED BY FLIGHT
SERVICE (FSS). USE OF BCN CODE 1200 IS NOT AUTHORIZED. USE OF THE
UAT ANONYMITY MODE IS NOT AUTHORIZED. THE RADAR BCN TRANSPONDER MUST
9-ATOR-HQ-IFOS@FAA.GOV. 2202281915-PERM
END PART 1 OF 2
FDC 2/8783 ZZZ PART 2 OF 2 SECURITY...SPECIAL SECURITY INSTRUCTIONS
(SSI) FOR
HAVE ALT REPORTING CAPABILITY.

B. FOR AIR DEFENSE PURPOSES, AIRCRAFT EQUIPPED WITH AN OPERABLE
1090ES (DO-260B) ADS-B SYSTEM OPERATING OUTBOUND ACROSS THE
CONTIGUOUS U.S. ADIZ MAY ALSO BE IDENTIFIED BY THE ICAO AIRCRAFT
ADDRESS (OTHERWISE KNOWN AS THE AIRCRAFT MODE S CODE). THEREFORE,
OUTBOUND AIRCRAFT USE OF A PRIVACY ICAO AIRCRAFT ADDRESS IS NOT
AUTHORIZED.

C. OUTBOUND VFR AIRCRAFT OPERATORS NOT FILING AN AUTOMATED FLIGHT
PLAN MUST CONTACT FSS TO RECEIVE A DISCRETE BEACON CODE.

D. ALL CIVIL ACFT THAT OPERATE IN ANY ADS-B OUT RULE AIRSPACE
DESIGNATED BY 14 CFR 91.225 MUST MEET THE REQUIREMENTS OF THE ADS-B
OUT RULE. NOTHING IN THIS NOTAM CHANGES OR ALTERS THOSE REQUIREMENTS
IN ANY WAY.

E. IF YOU HAVE QUESTIONS REGARDING THIS SSI, CONTACT THE FAA AT

9-ATOR-HQ-IFOS@FAA.GOV. 2202281915-PERM
END PART 2 OF 2

FDC 1/5060 ZZZ SECURITY...SPECIAL SECURITY INSTRUCTIONS (SSI)
CONCERNING NATIONAL SECURITY AND REQUIREMENTS FOR CIVIL AND FOREIGN STATE ACFT OPS INTO, WI, OR ACROSS UNITED STATES TERRITORIAL AIRSPACE. IN ACCORDANCE WITH 14 CODE OF FEDERAL REGULATIONS (CFR) 99.7, SPECIAL SECURITY INSTRUCTIONS (SSI), AND 49 USC 40103 AND 41703, IN ADDITION TO THE REQUIREMENTS PRESCRIBED IN 14 CFR PART 99, SECURITY CONTROL OF AIR TRAFFIC, THE AERONAUTICAL INFORMATION PUBLICATION (AIP) (PART II. ENROUTE, ENR 1.12) AND AERONAUTICAL INFORMATION MANUAL (AIM) (CHAPTER 5, SECTION 6) PRESCRIBE THE SSI PROCEDURES FOR CIVIL AND FOREIGN STATE ACFT OPS INTO, WI, OR ACROSS UNITED STATES TERRITORIAL AIRSPACE.
2109291637-PERM

FDC 3/9568 FDC PART 1 OF 3 SECURITY..SPECIAL SECURITY INSTRUCTIONS
FOR UNMANNED
AIRCRAFT SYSTEM (UAS) OPERATIONS IN THE VICINITY OF NAVAL BASE KITSAP AND NAVAL SUBMARINE BASE KINGS BAY. THIS NOTAM REPLACES NOTAM FDC 1/8373.

PURSUANT TO 49 U.S.C. SECTION 40103(B)(3), THE FAA CLASSIFIES THE AIRSPACE DEFINED IN THIS NOTAM AND IN FURTHER DETAIL BY THE FAA WEBSITE IDENTIFIED BELOW AS ~NATIONAL DEFENSE AIRSPACE~. UAS OPERATORS WHO DO NOT COMPLY WITH APPLICABLE AIRSPACE RESTRICTIONS ARE WARNED THAT PURSUANT TO 10 U.S.C. SECTION 130I AND 6 U.S.C. SECTION 124N, THE DEPARTMENT OF DEFENSE (DOD), DEPARTMENT OF HOMELAND SECURITY (DHS), OR THE DEPARTMENT OF JUSTICE (DOJ) MAY TAKE SECURITY ACTION THAT RESULTS IN THE INTERFERENCE, DISRUPTION, SEIZURE, DAMAGING, OR DESTRUCTION OF UNMANNED AIRCRAFT DEEMED TO POSE A CREDIBLE SAFETY OR SECURITY THREAT TO PROTECTED PERSONNEL, FACILITIES, OR ASSETS. THE DEPARTMENT OF DEFENSE (DOD) AND UNITED STATES COAST GUARD (USCG) MAY TAKE SECURITY ACTION THAT RESULTS IN THE INTERFERENCE, DISRUPTION, SEIZURE, DAMAGING, OR DESTRUCTION OF UNMANNED AIRCRAFT CONSIDERED TO POSE A SAFETY OR SECURITY THREAT TO PROTECTED DOD OR USCG ASSETS.
2310291430-2510291430
END PART 1 OF 3

FDC 3/9568 FDC PART 2 OF 3 SECURITY..SPECIAL SECURITY INSTRUCTIONS
FOR UNMANNED

PURSUANT TO 14 C.F.R. SECTION 99.7, SPECIAL SECURITY INSTRUCTIONS (SSI), ALL UNMANNED AIRCRAFT ARE PROHIBITED FROM FLYING WITHIN A STAND-OFF DISTANCE OF 3000FT LATERALLY FROM AND 1000FT ABOVE A UNITED STATES NAVY (USN) OR USCG OPERATED VESSEL WHEN OPERATING WITHIN THE DEFINED AIRSPACE. THE AIRSPACE IN WHICH UAS OPERATIONS MUST COMPLY WITH THIS SSI IS DEFINED AS THE AIRSPACE, SFC-2000FT MSL, GENERALLY OVERLYING: 1) THE PORTION THE HOOD CANAL AND STRAIT OF JUAN DE FUCA EXTENDING FROM NAVAL BASE KITSAP NEAR BREMERTON, WA, TO THE PACIFIC; AND 2) THE PORTION OF THE CUMBERLAND SOUND EXTENDING FROM NAVAL SUBMARINE BASE KINGS BAY NEAR ST. MARYS, GA, TO THE ATLANTIC. THE AIRSPACE IN WHICH THIS SSI APPLIES IS VISUALLY DEPICTED AND GEOSPATIALLY DEFINED ON THE FOLLOWING FAA WEBSITE: HTTPS://UDDS-FAA.OPENDATA.ARCGIS.COM.

UAS OPERATORS NEEDING TO OPERATE IN THE DEFINED AIRSPACE IN CLOSE PROXIMITY TO USN OR USCG VESSELS FOR OVERRIDING REASONS OF PUBLIC INTEREST OR NECESSITY (SUCH AS IN DIRECT SUPPORT OF AN ACTIVE NATIONAL DEFENSE, HOMELAND SECURITY, LAW ENFORCEMENT, FIREFIGHTING,
2310291430-2510291430
END PART 2 OF 3

FDC 3/9568 FDC PART 3 OF 3 SECURITY..SPECIAL SECURITY INSTRUCTIONS
FOR UNMANNED
SEARCH AND RESCUE, OR DISASTER RESPONSE MISSION) MUST COORDINATE AND OBTAIN ADVANCE AUTHORIZATION FROM THE APPROPRIATE DOD OR USCG POINT OF CONTACT IDENTIFIED IN THE FOLLOWING FAA WEBSITE: HTTPS://UDDS-FAA.OPENDATA.ARCGIS.COM. OPERATORS UNABLE TO SUCCESSFULLY COORDINATE WITH THESE DOD OR USCG POINTS OF CONTACT MAY CONTACT THE FAA SYSTEM OPERATIONS SUPPORT CENTER (SOSC) AT (202) 267-8276 FOR FURTHER ASSISTANCE.

IF YOU HAVE GENERAL QUESTIONS REGARDING UAS OPERATIONS, PLEASE REFER
TO THE FOLLOWING FAA WEBSITE: WWW.FAA.GOV/UAS/CONTACT; OR CONTACT
THE FAA VIA EMAIL AT UASHELP@FAA.GOV OR PHONE AT (844) FLY-MY-UA.

IF YOU HAVE QUESTIONS REGARDING THESE UAS SSI, PLEASE REF5ER TO THE
FOLLOWING FAA WEBSITE:HTTPS://UDDS-FAA.OPENDATA.ARCGIS.COM; OR
CONTACT THE FAAS SOSC AT (202)267-8276.
2310291430-2510291430
END PART 3 OF 3
FDC 3/6405 FDC PART 1 OF 3 SECURITY..SPECIAL SECURITY INSTRUCTIONS
FOR UNMANNED
AIRCRAFT SYSTEM (UAS) OPERATIONS WITHIN AND IN THE VICINITY OF
AIRSPACE OVERLYING THE TERRITORIAL AND NAVIGABLE WATERS OF THE
UNITED STATES OF AMERICA (USA).

PURSUANT TO 49 USC SECTION 40103(B)(3), THE FAA CLASSIFIES THE
AIRSPACE DEFINED IN THIS NOTAM AND IN FURTHER DETAIL BY THE FAA
WEBSITE IDENTIFIED BELOW AS ~NATIONAL DEFENSE AIRSPACE~. OPERATORS
WHO DO NOT COMPLY WITH THE FOLLOWING PROCEDURES MAY FACE THE
FOLLOWING ENFORCEMENT ACTIONS: THE UNITED STATES GOVERNMENT MAY
PURSUE CRIMINAL CHARGES, INCLUDING CHARGES UNDER 49 USC SECTION
46307; AND THE FAA MAY TAKE ADMINISTRATIVE ACTION, INCLUDING
IMPOSING CIVIL PENALTIES AND REVOKING FAA CERTIFICATES OR
AUTHORIZATIONS TO OPERATE UNDER TITLE 49 USC SECTIONS 44709 AND
46301. IN ADDITION, PURSUANT TO 10 USC SECTION 130I, THE DEPARTMENT
OF DEFENSE (DOD) MAY TAKE SECURITY ACTION THAT RESULTS IN THE
INTERFERENCE, DISRUPTION, SEIZURE, DAMAGING, OR DESTRUCTION OF
UNMANNED AIRCRAFT CONSIDERED TO POSE A SAFETY OR SECURITY THREAT TO
PROTECTED DOD ASSETS.

2305201400-2505201400
END PART 1 OF 3
FDC 3/6405 FDC PART 2 OF 3 SECURITY..SPECIAL SECURITY INSTRUCTIONS
FOR UNMANNED
PURSUANT TO 14 CFR SECTION 99.7, SPECIAL SECURITY INSTRUCTIONS
(SSI), ALL UNMANNED AIRCRAFT ARE PROHIBITED FROM FLYING WITHIN A
STAND-OFF DISTANCE OF 3000FT LATERALLY AND 1000FT ABOVE ANY U.S.
NAVY (USN) VESSEL OPERATING, TRANSITING, OR AT PORT WITHIN THE
TERRITORIAL WATERS AND/OR NAVIGABLE WATERS OF THE USA.
THE AIRSPACE IN WHICH UAS OPERATIONS MUST COMPLY WITH THIS SSI IS
DEFINED AS THE AIRSPACE, SFC-2000FT MSL, ABOVE THE TERRITORIAL AND
NAVIGABLE WATERS OF THE USA, INCLUDING PORTS, ANCHORAGES AND
ADJACENT LAND.
THE TERRITORIAL WATERS OVER WHICH THIS SSI APPLIES ARE VISUALLY
DEPICTED AND GEOSPATIALLY DEFINED ON THE FOLLOWING FAA WEBSITE:
HTTPS://UDDS-FAA.OPENDATA.ARCGIS.COM.

NAVIGABLE WATERS OF THE USA ARE DEFINED BY 33 CFR PART 329.
ADDITIONAL SECURITY-RELATED UAS RESTRICTIONS ARE DEPICTED ON
HTTPS://UDDS-FAA.OPENDATA.ARCGIS.COM. UAS OPERATORS NEEDING TO
OPERATE IN THE DEFINED AIRSPACE IN CLOSE PROXIMITY TO USN VESSELS
OPERATING IN TERRITORIAL AND NAVIGABLE WATERS OF THE USA FOR
OVERRIDING REASONS OF PUBLIC INTEREST OR NECESSITY (SUCH AS IN
2305201400-2505201400
END PART 2 OF 3
FDC 3/6405 FDC PART 3 OF 3 SECURITY..SPECIAL SECURITY INSTRUCTIONS
FOR UNMANNED
DIRECT SUPPORT OF AN ACTIVE NATIONAL DEFENSE, HOMELAND SECURITY, LAW
ENFORCEMENT, FIREFIGHTING, SEARCH AND RESCUE, OR DISASTER RESPONSE
MISSION; OR COMMERCIAL ACTIVITY) MUST COORDINATE AND OBTAIN ADVANCE
AUTHORIZATION FROM THE APPROPRIATE DOD/USN POINT OF CONTACT
IDENTIFIED IN THE FOLLOWING FAA WEBSITE:
HTTPS://UDDS-FAA.OPENDATA.ARCGIS.COM.
OPERATORS UNABLE TO SUCCESSFULLY COORDINATE WITH THESE DOD OR USN
POINTS OF CONTACT MAY CONTACT THE FAA SYSTEM OPERATIONS SUPPORT
CENTER (SOSC) AT (202) 267-8276 FOR FURTHER ASSISTANCE.

IF YOU HAVE GENERAL QUESTIONS REGARDING UAS OPERATIONS, PLEASE REFER
TO WWW.FAA.GOV/UAS/CONTACT; OR CONTACT THE FAA VIA EMAIL AT
UASHELP@FAA.GOV OR PHONE AT (844) FLY-MY-UA. IF YOU HAVE QUESTIONS

REGARDING THIS UAS-SPECIFIC SSI, PLEASE REFER TO THE FOLLOWING FAA WEBSITE: HTTPS://UDDS-FAA.OPENDATA.ARCGIS.COM; OR CONTACT THE FAA SOSC AT (202) 267-8276.
2305201400-2505201400
END PART 3 OF 3

FDC 3/4452 FDC PART 1 OF 3 SECURITY SPECIAL SECURITY INSTRUCTIONS FOR UNMANNED
AIRCRAFT SYSTEM (UAS) OPERATIONS IN THE VICINITY OF CAPE CANAVERAL AND THE KENNEDY SPACE CENTER.
PURSUANT TO 49 U.S.C. SECTION 40103(B)(3), THE FAA CLASSIFIES THE AIRSPACE DEFINED IN THIS NOTAM AND IN FURTHER DETAIL BY THE FAA WEBSITE IDENTIFIED BELOW AS ~NATIONAL DEFENSE AIRSPACE~. UAS OPERATORS WHO DO NOT COMPLY WITH APPLICABLE AIRSPACE RESTRICTIONS ARE WARNED THAT PURSUANT TO 10 U.S.C. SECTION 130I AND 6 U.S.C. SECTION 124N, THE DEPARTMENT OF DEFENSE (DOD), DEPARTMENT OF HOMELAND SECURITY (DHS), OR THE DEPARTMENT OF JUSTICE (DOJ) MAY TAKE SECURITY ACTION THAT RESULTS IN THE INTERFERENCE, DISRUPTION, SEIZURE, DAMAGING, OR DESTRUCTION OF UNMANNED AIRCRAFT DEEMED TO POSE A CREDIBLE SAFETY OR SECURITY THREAT TO PROTECTED PERSONNEL, FACILITIES, OR ASSETS. THE DEPARTMENT OF DEFENSE (DOD) MAY TAKE SECURITY ACTION THAT RESULTS IN THE INTERFERENCE, DISRUPTION, SEIZURE, DAMAGING, OR DESTRUCTION OF UNMANNED AIRCRAFT CONSIDERED TO POSE A SAFETY OR SECURITY THREAT TO PROTECTED NATIONAL SECURITY ASSETS.
PURSUANT TO 14 C.F.R. SECTION 99.7, SPECIAL SECURITY (SSI), ALL UNMANNED AIRCRAFT ARE PROHIBITED FROM FLYING WITHIN RESTRICTED AREA
2303080040-2503010500
END PART 1 OF 3

FDC 3/4452 FDC PART 2 OF 3 SECURITY SPECIAL SECURITY INSTRUCTIONS FOR UNMANNED
R-2932. THE AIRSPACE IN WHICH UAS OPERATIONS MUST COMPLY WITH THIS SSI IS DEFINED AS THE AIRSPACE, SFC-5000FT MSL, GENERALLY OVERLYING: CAPE CANAVERAL AND THE KENNEDY SPACE CENTER TO EXTEND INTO THE ATLANTIC. THE AIRSPACE IN WHICH THIS SSI APPLIES IS VISUALLY DEPICTED AND GEOSPATIALLY DEFINED ON THE FOLLOWING FAA WEBSITE: HTTPS://UDDS-FAA.OPENDATA.ARCGIS.COM.
UAS OPERATORS NEEDING TO OPERATE IN THE DEFINED AIRSPACE FOR OVERRIDING REASONS OF PUBLIC INTEREST OR NECESSITY (SUCH AS IN DIRECT SUPPORT OF AN ACTIVE NATIONAL DEFENSE, HOMELAND SECURITY, LAW ENFORCEMENT, FIREFIGHTING, SEARCH AND RESCUE, OR DISASTER RESPONSE MISSION) MUST COORDINATE AND OBTAIN ADVANCE AUTHORIZATION FROM THE APPROPRIATE DOD POINT OF CONTACT IDENTIFIED IN THE FOLLOWING FAA WEBSITE: UNMANNED HTTPS://UDDS-FAA.OPENDATA.ARCGIS.COM. OPERATORS UNABLE TO SUCCESSFULLY COORDINATE WITH THESE DOD POINTS OF CONTACT MAY CONTACT THE FAA SYSTEM OPERATIONS SUPPORT CENTER (SOSC) AT (202) 267-8276 FOR FURTHER ASSISTANCE.
IF YOU HAVE GENERAL QUESTIONS REGARDING UAS OPERATIONS, PLEASE REFER TO THE FOLLOWING FAA WEBSITE: WWW.FAA.GOV/UAS/CONTACT; OR CONTACT THE FAA VIA EMAIL AT UASHELP@FAA.GOV OR PHONE AT (844) FLY-MY-UA.
2303080040-2503010500
END PART 2 OF 3

FDC 3/4452 FDC PART 3 OF 3 SECURITY SPECIAL SECURITY INSTRUCTIONS FOR UNMANNED
IF YOU HAVE QUESTIONS REGARDING THIS UAS SSI, PLEASE REFER TO THE FOLLOWING FAA WEBSITE:HTTPS://UDDS-FAA.OPENDATA.ARCGIS.COM; OR CONTACT THE FAAS SOSC AT (202)267-8276.
2303080040-2503010500
END PART 3 OF 3

FDC 3/2496 FDC PART 1 OF 4 SECURITY..SPECIAL SECURITY INSTRUCTIONS FOR UNMANNED
AIRCRAFT SYSTEM (UAS) OPERATIONS FOR MULTIPLE LOCATIONS NATIONWIDE. THIS NOTAM REPLACES NOTAM FDC 1/0488 TO PROVIDE UPDATED INSTRUCTIONS.
PURSUANT TO 49 U.S.C. SECTION 40103(B)(3), THE FAA CLASSIFIES THE AIRSPACE DEFINED IN THIS NOTAM AND IN FURTHER DETAIL AT THE FAA WEBSITE IDENTIFIED BELOW AS ~NATIONAL DEFENSE AIRSPACE~. OPERATORS WHO DO NOT COMPLY WITH THE FOLLOWING PROCEDURES MAY FACE THE FOLLOWING ENFORCEMENT ACTIONS: THE UNITED STATES GOVERNMENT MAY PURSUE CRIMINAL CHARGES, INCLUDING CHARGES UNDER 49 U.S.C. SECTION 46307; AND THE FAA MAY TAKE ADMINISTRATIVE ACTION, INCLUDING

IMPOSING CIVIL PENALTIES AND REVOKING FAA CERTIFICATES OR
AUTHORIZATIONS TO OPERATE UNDER TITLE 49 U.S.C. SECTIONS 44709 AND
46301.
IN ADDITION, PURSUANT TO 10 U.S.C. SECTION 130I, 50 U.S.C. SECTION
2661, AND 6 U.S.C. SECTION 124N, THE DEPARTMENT OF DEFENSE (DOD),
DEPARTMENT OF ENERGY (DOE), DEPARTMENT OF HOMELAND SECURITY (DHS),
OR DEPARTMENT OF JUSTICE (DOJ), RESPECTIVELY , MAY TAKE SECURITY
ACTION AT OR IN THE VICINITY OF SPECIFIC LOCATIONS PRE-COORDINATED
WITH THE FAA WITHIN A SUBSET OF THE DEFINED AIRSPACE, OR IN
2309021159-2509011159
END PART 1 OF 4
FDC 3/2496 FDC PART 2 OF 4 SECURITY..SPECIAL SECURITY INSTRUCTIONS
FOR UNMANNED
RESTRICTED OR PROHIBITED AIRSPACE ADJACENT TO SUCH LOCATIONS, THAT
RESULTS IN THE INTERFERENCE, DISRUPTION, SEIZURE, DAMAGING, OR
DESTRUCTION OF UNMANNED AIRCRAFT CONSIDERED TO POSE A SAFETY OR
SECURITY THREAT TO FACILITIES OR ASSETS.
PURSUANT TO 14 C.F.R. SECTION 99.7, SPECIAL SECURITY INSTRUCTIONS
(SSI), ALL UAS FLIGHT OPERATIONS ARE PROHIBITED: WITHIN THE DEFINED
AIRSPACE OVER SELECT NATIONAL SECURITY SENSITIVE LOCATIONS EXCEPT AS
PROVIDED FOR BELOW.
REFER TO THE FOLLOWING FAA WEBSITE:
HTTPS://UDDS-FAA.OPENDATA.ARCGIS.COM FOR:
A LIST OF THESE SELECTED LOCATIONS AND FACILITIES, AND VISUAL
DEPICTIONS, ALTITUDES, AND GEOSPATIAL DEFINITIONS OF THE OVERLYING
AIRSPACE IN WHICH UAS OPERATIONS ARE PROHIBITED;
A LIST OF A SPECIFIC SUBSET OF LOCATIONS AND FACILITIES, AND VISUAL
DEPICTIONS, ALTITUDES, AND GEOSPATIAL DEFINITIONS OF THE OVERLYING
AIRSPACE IN WHICH NON-COMPLIANT UAS OPERATIONS MAY BE SUBJECT TO THE
SECURITY ACTION CITED ABOVE;
DESIGNATED FACILITY CONTACTS, WHICH MAY BE CONTACTED BY UAS
OPERATORS NEEDING TO OPERATE IN THE DEFINED AIRSPACE FOR OVERRIDING
2309021159-2509011159
END PART 2 OF 4
FDC 3/2496 FDC PART 3 OF 4 SECURITY..SPECIAL SECURITY INSTRUCTIONS
FOR UNMANNED
REASONS OF PUBLIC INTEREST OR NECESSITY (SUCH AS IN DIRECT SUPPORT
OF AN ACTIVE NATIONAL DEFENSE, HOMELAND SECURITY, LAW ENFORCEMENT,
FIREFIGHTING, SEARCH AND RESCUE, OR DISASTER RESPONSE MISSION; OR
COMMERCIAL ACTIVITY);
AND OTHER IMPORTANT INFORMATION, INCLUDING THE TIMES IN WHICH THE
SSI ARE IN EFFECT.
THE SSI APPLIED TO THE DEFINED AIRSPACE ARE CONTINUOUS UNLESS
OTHERWISE INDICATED BY THE FAA~S UDDS WEBSITE. SOME SSI ARE ONLY IN
EFFECT DURING RECURRING INTERMITTENT PERIODS SPECIFIED BY THE FAA IN
THE UDDS WEBSITE. OPERATORS ARE URGED TO CHECK THIS FAA WEBSITE
FREQUENTLY BEFORE AND DURING UAS FLIGHTS, ESPECIALLY WHEN OPERATING
IN THE VICINITY OF OR WITHIN THE DEFINED AIRSPACE TO WHICH RECURRING
INTERMITTENT SSI ARE APPLIED.
SOME OF THE DEFINED SSI AIRSPACE MAY BE NEAR OR ADJACENT TO SPECIAL
USE AIRSPACE (SUA), INCLUDING PROHIBITED AREAS AND RESTRICTED AREAS
ESTABLISHED PURSUANT TO 14 C.F.R. PART 73. OPERATORS MUST MAINTAIN
FAMILIARITY AND COMPLY WITH SUA REQUIREMENTS.
UAS OPERATIONS ARE AUTHORIZED WITHIN THE DEFINED SSI AIRSPACE IF IN
COMPLIANCE WITH THE REQUIREMENTS LISTED BELOW AND THE UAS FLIGHT
2309021159-2509011159
END PART 3 OF 4
FDC 3/2496 FDC PART 4 OF 4 SECURITY..SPECIAL SECURITY INSTRUCTIONS
FOR UNMANNED
OPERATION COMPLIES WITH ALL OTHER APPLICABLE FEDERAL AVIATION
REGULATIONS:
THE UAS FLIGHT OPERATION HAS BEEN PRE-APPROVED BY THE DESIGNATED
FACILITY CONTACT BASED ON CRITERIA ESTABLISHED BY THE SPONSORING
FEDERAL AGENCY IN COORDINATION WITH THE FAA; OR
IF THE UAS FLIGHT OPERATION IS CONDUCTED IN DIRECT SUPPORT OF AN
ACTIVE NATIONAL DEFENSE, HOMELAND SECURITY, LAW ENFORCEMENT,
FIREFIGHTING, SEARCH AND RESCUE, OR DISASTER RESPONSE MISSION, AND
PRIOR NOTIFICATION HAS BEEN PROVIDED TO THE DESIGNATED FACILITY
CONTACT; OR
IF THE UAS FLIGHT OPERATION IS CONDUCTED IN DIRECT SUPPORT OF A

SIGNIFICANT AND URGENT GOVERNMENTAL INTEREST AND IS APPROVED BY THE FAA~S SYSTEM OPERATIONS SUPPORT CENTER (SOSC) IN ADVANCE OF ENTERING THE DEFINED SSI AIRSPACE.
OPERATORS UNABLE TO SUCCESSFULLY COORDINATE WITH THE DESIGNATED FACILITY CONTACTS MAY CONTACT THE FAA SYSTEM OPERATIONS SUPPORT CENTER (SOSC) AT (202) 267-8276 FOR FURTHER ASSISTANCE.
2309021159-2509011159
END PART 4 OF 4

FDC 3/0104 FDC PART 1 OF 3 SECURITY NOTICE...NATIONAL SECURITY ADVISORY FOR
UNMANNED AIRCRAFT SYSTEM (UAS) OPERATIONS IN PROXIMITY TO SELECT LOCATIONS AND MOBILE ASSETS NATIONWIDE. THIS NOTAM REPLACES NOTAM FDC 1/8374.

IN THE INTEREST OF NATIONAL SECURITY, UAS OPERATORS ARE STRONGLY ADVISED TO AVOID FLYING IN CLOSE PROXIMITY (GENERALLY, IN AIRSPACE WITHIN 3000FT LATERALLY AND 1000FT ABOVE UNLESS INDICATED BY THE FAA BY NOTAM OR OTHER MEANS) TO: DEPARTMENT OF DEFENSE (DOD) AND DEPARTMENT OF ENERGY (DOE) FACILITIES AND MOBILE ASSETS, INCLUDING VESSELS AND GROUND VEHICLE CONVOYS AND THEIR ASSOCIATED ESCORTS, SUCH AS UNITED STATES COAST GUARD (USCG) OPERATED VESSELS.

PURSUANT TO 49 U.S.C. SECTION 40103(B)(3), THE FAA CLASSIFIES THE AIRSPACE DEFINED IN THIS NOTAM AND IN FURTHER DETAIL BY THE FAA WEBSITE IDENTIFIED BELOW AS ~NATIONAL DEFENSE AIRSPACE~. UAS OPERATORS WHO DO NOT COMPLY WITH APPLICABLE AIRSPACE RESTRICTIONS ARE WARNED THAT PURSUANT TO 10 U.S.C. SECTION 130I AND 6 U.S.C. SECTION 124N, THE DEPARTMENT OF DEFENSE (DOD), DEPARTMENT OF HOMELAND SECURITY (DHS), OR THE DEPARTMENT OF JUSTICE (DOJ) MAY TAKE
2310291430-2510291430
END PART 1 OF 3

FDC 3/0104 FDC PART 2 OF 3 SECURITY NOTICE...NATIONAL SECURITY ADVISORY FOR
SECURITY ACTION THAT RESULTS IN THE INTERFERENCE, DISRUPTION, SEIZURE, DAMAGING, OR DESTRUCTION OF UNMANNED AIRCRAFT DEEMED TO POSE A CREDIBLE SAFETY OR SECURITY THREAT TO PROTECTED PERSONNEL, FACILITIES, OR ASSETS.

THE FAA RECOMMENDS THAT UAS OPERATORS NEEDING TO OPERATE IN THE INDICATED AIRSPACE FOR OVERRIDING REASONS OF PUBLIC INTEREST OR NECESSITY (SUCH AS IN DIRECT SUPPORT OF AN ACTIVE NATIONAL DEFENSE, HOMELAND SECURITY, LAW ENFORCEMENT, FIREFIGHTING, SEARCH AND RESCUE, OR DISASTER RESPONSE MISSION) COORDINATE IN ADVANCE WITH THE APPROPRIATE DOD, DOE, OR USCG ENTITY, OR BY CONTACTING THE FAA. DOD, DOE, AND USCG POINTS OF CONTACT FOR SPECIFIC COVERED FACILITIES AND MOBILE ASSETS MAY BE AVAILABLE ON THE FOLLOWING FAA WEBSITE: HTTPS://UDDS-FAA.OPENDATA.ARCGIS.COM. OPERATORS UNABLE TO SUCCESSFULLY COORDINATE WITH DOD, DOE, OR USCG POINTS OF CONTACT MAY CONTACT THE FAA SYSTEM OPERATIONS SUPPORT CENTER (SOSC) AT (202) 267-8276 FOR FURTHER ASSISTANCE.

THE FAA APPLIES, TO THE MAXIMUM EXTENT PRACTICABLE, SPECIAL SECURITY
2310291430-2510291430
END PART 2 OF 3

FDC 3/0104 FDC PART 3 OF 3 SECURITY NOTICE...NATIONAL SECURITY ADVISORY FOR
INSTRUCTIONS (SSI) PURSUANT TO 14 C.F.R. SECTION 99.7 OR OTHER AIRSPACE MEASURES THAT RESTRICT UAS OPERATIONS IN PROXIMITY TO FACILITIES AND MOBILE ASSETS COVERED BY 10 U.S.C. SECTION 130I AND 50 U.S.C. SECTION 2661. HOWEVER, IMPLEMENTING ADVANCE SSI OR OTHER AIRSPACE MEASURES MAY NOT BE FEASIBLE FOR ALL COVERED ASSETS AND MOBILE ASSET OPERATIONS. UAS OPERATORS SHOULD THEREFORE EXERCISE CAUTION WHEN FLYING IN PROXIMITY OF ALL DOD AND DOE FACILITIES AND MOBILE ASSETS, AND USCG MOBILE ASSETS.

IF YOU HAVE GENERAL QUESTIONS REGARDING UAS OPERATIONS, PLEASE REFER TO WWW.FAA.GOV/UAS/CONTACT; OR CONTACT THE FAA VIA EMAIL AT UASHELP@FAA.GOV OR PHONE AT (844) FLY-MY-UA.

IF YOU HAVE QUESTIONS REGARDING UAS-SPECIFIC SSI, PLEASE REFER TO

THE FOLLOWING FAA WEBSITE:HTTPS://UDDS-FAA.OPENDATA.ARCGIS.COM; OR
CONTACT THE FAAS SOSC AT (202)267-8276.
2310291430-2510291430
END PART 3 OF 3
FDC 0/0367 FDC PART 1 OF 4 SECURITY SPECIAL SECURITY INSTRUCTIONS
(SSI) FOR SELECT SPORTING EVENTS. THIS NOTAM REPLACES
FDC NOTAM 7/4319 TO CLARIFY ATC AUTHORIZATION OF TRANSITING FLIGHTS.
THIS NOTAM IMPLEMENTS SECTION 352 OF PUBLIC LAW 108-7 AS AMENDED BY
SECTION 521 OF PUBLIC LAW 108-199. PURSUANT TO 49 USC 40103(B)(3),
THE FEDERAL AVIATION ADMINISTRATION (FAA) CLASSIFIES THE AIRSPACE
DEFINED IN THIS NOTAM AS ~NATIONAL DEFENSE AIRSPACE~. PILOTS WHO DO
NOT ADHERE TO THE FOLLOWING PROCEDURES MAY BE INTERCEPTED, DETAINED
AND INTERVIEWED BY LAW ENFORCEMENT/SECURITY PERSONNEL. ANY OF THE
FOLLOWING ADDITIONAL ACTIONS MAY ALSO BE TAKEN AGAINST A PILOT WHO
DOES NOT COMPLY WITH THE REQUIREMENTS OR ANY SPECIAL INSTRUCTIONS OR
PROCEDURES ANNOUNCED IN THIS NOTAM: A) THE FAA MAY TAKE
ADMINISTRATIVE ACTION, INCLUDING IMPOSING CIVIL PENALTIES AND THE
SUSPENSION OR REVOCATION OF AIRMEN CERTIFICATES; OR B) THE UNITED
STATES GOVERNMENT MAY PURSUE CRIMINAL CHARGES, INCLUDING CHARGES
UNDER TITLE 49 OF THE UNITED STATES CODE, SECTION 46307; OR C) THE
UNITED STATES GOVERNMENT MAY USE DEADLY FORCE AGAINST THE AIRBORNE
AIRCRAFT, IF IT IS DETERMINED THAT THE AIRCRAFT POSES AN IMMINENT
SECURITY THREAT.
SECTION I. STADIUM OR SPORTS EVENTS: PURSUANT TO TITLE 14 CFR
SECTION 99.7, SPECIAL SECURITY INSTRUCTIONS, ALL MANNED AND UNMANNED
2001150001-PERM
END PART 1 OF 4
FDC 0/0367 FDC PART 2 OF 4 SECURITY SPECIAL SECURITY INSTRUCTIONS
AIRCRAFT OPERATIONS ARE PROHIBITED EXCEPT AS SPECIFIED BELOW WITHIN
AN AREA DEFINED AS: 3 NMR OF A QUALIFYING STADIUM OR OTHER SPORTING
VENUE HOSTING A QUALIFYING EVENT UP TO AND INCLUDING 3000FT AGL.
QUALIFYING LOCATIONS AND EVENTS ARE DEFINED AS ANY STADIUM OR OTHER
SPORTING VENUE HAVING A SEATING CAPACITY OF 30,000 OR MORE WHERE: A.
A REGULAR OR POST SEASON MAJOR LEAGUE BASEBALL, NATIONAL FOOTBALL
LEAGUE, OR NCAA DIVISION ONE FOOTBALL GAME IS OCCURRING; OR B. A
NASCAR CUP, INDY CAR, OR CHAMP SERIES RACE IS OCCURRING, EXCLUDING
QUALIFYING AND PRE-RACE EVENTS. THIS FLIGHT PROHIBITION IS IN EFFECT
ONE HOUR BEFORE THE SCHEDULED START UNTIL ONE HOUR AFTER THE END OF
A QUALIFYING EVENT.
SECTION II. OPERATING REQUIREMENTS (BASIC): THIS FLIGHT PROHIBITION
APPLIES TO ALL MANNED AND UNMANNED AIRCRAFT OPERATIONS (INCLUDING
TRAINING, PARACHUTE JUMPING, AND MODEL AIRCRAFT FLIGHTS) UNLESS THE
AIRCRAFT OPERATOR MEETS AT LEAST ONE OF THE FOLLOWING REQUIREMENTS:
A. THE AIRCRAFT OPERATION HAS BEEN AUTHORIZED BY ATC FOR OPERATIONAL
OR SAFETY PURPOSES, INCLUDING AUTHORIZATION OF FLIGHTS SPECIFICALLY
ARRIVING AT OR DEPARTING FROM AN AIRPORT DESIGNATED BY ATC USING
STANDARD ATC PROCEDURES AND ROUTES; B. THE AIRCRAFT OPERATION IS
BEING CONDUCTED FOR OPERATIONAL, SAFETY, OR SECURITY PURPOSES
2001150001-PERM
END PART 2 OF 4
FDC 0/0367 FDC PART 3 OF 4 SECURITY SPECIAL SECURITY INSTRUCTIONS
SUPPORTING THE QUALIFYING EVENT, AND IS AUTHORIZED BY AN AIRSPACE
SECURITY WAIVER APPROVED BY THE FAA; C. THE AIRCRAFT OPERATION IS
ENABLING BROADCAST COVERAGE FOR THE BROADCAST RIGHTS HOLDER FOR THE
QUALIFYING EVENT, AND IS AUTHORIZED BY AN AIRSPACE SECURITY WAIVER
APPROVED BY THE FAA; D. THE AIRCRAFT OPERATION HAS BEEN AUTHORIZED
BY ATC FOR NATIONAL SECURITY, HOMELAND SECURITY, LAW ENFORCEMENT, OR
AIR AMBULANCE PURPOSES;
SECTION III. RESOURCES: A. PILOTS OPERATING IN THE DEFINED AIRSPACE
ARE REMINDED THAT AN FAA AIRSPACE SECURITY WAIVER DOES NOT RELIEVE
OPERATORS FROM OBTAINING ALL OTHER NECESSARY AUTHORIZATIONS,
INCLUDING THOSE SPECIFIC TO FLIGHTS OVER EVENTS HELD IN STADIUMS AND
OTHER SPORTING VENUES, AND COMPLYING WITH ALL APPLICABLE FEDERAL
AVIATION REGULATIONS. B. PILOTS MUST CONTINUOUSLY SQUAWK AN
ATC-ASSIGNED BEACON CODE AND MAINTAIN 2-WAY RADIO CONTACT WITH ATC
WHILE OPERATING IN THE DEFINED AIRSPACE. C. UAS OPERATORS WHO DO NOT
COMPLY WITH APPLICABLE AIRSPACE RESTRICTIONS ARE WARNED THAT
PURSUANT TO 10 U.S.C. SECTION 130I AND 6 U.S.C. SECTION 124N,
THE DEPARTMENT OF DEFENSE (DOD), THE DEPARTMENT OF HOMELAND SECURITY
(DHS) OR THE DEPARTMENT OF JUSTICE (DOJ) MAY TAKE SECURITY ACTION

THAT RESULTS IN THE INTERFERENCE, DISRUPTION, SEIZURE, DAMAGING, OR
2001150001-PERM
END PART 3 OF 4
FDC 0/0367 FDC PART 4 OF 4 SECURITY SPECIAL SECURITY INSTRUCTIONS
DESTRUCTION OF UNMANNED AIRCRAFT DEEMED TO POSE A CREDIBLE SAFETY OR
SECURITY THREAT TO PROTECTED PERSONNEL, FACILITIES, OR ASSETS. D.
ALL PREVIOUSLY ISSUED WAIVERS TO FDC NOTAM 7/4319 REMAIN VALID UNTIL
THE SPECIFIED END DATE BUT NOT TO EXCEED 90 DAYS FOLLOWING THE
EFFECTIVE DATE OF THIS NOTAM. INFORMATION ABOUT AIRSPACE SECURITY
WAIVER APPLICATIONS AND TSA SECURITY AUTHORIZATIONS CAN BE FOUND AT
HTTP://WWW.TSA.GOV/STAKEHOLDERS/AIRSPACE-WAIVERS-0 OR BY CALLING TSA
AT 571-227-2071. E. SUBMIT REQUESTS FOR FAA AIRSPACE WAIVERS AT
HTTPS://WAIVERS.FAA.GOV. F. FAA RECOMMENDS THAT ALL AIRCRAFT
OPERATORS CHECK NOTAMS FREQUENTLY FOR POSSIBLE CHANGES TO THIS TFR
PRIOR TO OPERATIONS WITHIN THIS REGION AT HTTP://NOTAMS.AIM.FAA.GOV
AND SELECT NOTAM SEARCH. G.THE SYSTEM OPERATIONS SUPPORT CENTER
(SOSC) IS THE POINT OF CONTACT AND COORDINATION FACILITY FOR ANY
QUESTIONS REGARDING THIS NOTAM AND ARE AVAILABLE DAILY FROM
0700-2300 EASTERN, PHONE 202-267-8276.
2001150001-PERM
END PART 4 OF 4

FDC 5/9237 ZAN AK..AIRSPACE 200NM SE DEADHORSE, AK. TEMPORARY
FLIGHT RESTRICTIONS WI AN AREA DEFINED AS 694100N1474500W (34NM SE
SCC)
TO 691300N1414800W (150NM E SCC) TO 671800N1440200W (199NM SE SCC)
TO 675900N1490000W (134NM S SCC) TO POINT OF ORIGIN (34NM SE SCC).
ROCKET LAUNCH ACT. SFC-UNL. PURSUANT TO 14 CFR SECTION 91.143
TEMPORARY FLIGHT RESTRICTIONS ARE IN EFFECT.
ANCHORAGE/ZAN/ARTCC TEL 907-269-1103 IS THE FAA CDN FACILITY.
DLY 0445-1415.
2502040445-2502101415.
FDC 5/9236 ZAN AK..AIRSPACE 40NM NE FAIRBANKS, AK. TEMPORARY
FLIGHT RESTRICTIONS WI AN AREA DEFINED AS 650100N1474300W (15NM NE
FAI) TO 650700N1475200W (19NM N FAI) TO 651600N1474500W (29NM N
FAI) TO 652000N1472600W (36NM N FAI) TO 651600N1471000W (35NM NE
FAI) TO 650900N1470600W (31NM NE FAI) TO 650100N1471300W (24NM NE
FAI) TO 645800N1472800W (17NM NE FAI) TO POINT OF ORIGIN (15NM NE
FAI). ROCKET LAUNCH ACT. SFC-UNL. PURSUANT TO 14 CFR SECTION 91.143
TEMPORARY FLIGHT RESTRICTIONS ARE IN EFFECT. ANCHORAGE /ZAN /ARTCC
TEL 907-269-1103 IS THE FAA CDN FACILITY. DLY 0445-1415.
2502040445-2502101415.
FDC 5/0466 ZAN AK..AIRSPACE WRANGELL, AK..TEMPORARY FLIGHT
RESTRICTIONS WI AN AREA DEFINED AS 3NM RADIUS OF 562020N1322020W
(LVD087026.0) SFC-400FT AGL LANDSLIDE MONITORING IN THE WRANGELL
AREA BY UAS. PURSUANT TO 14 CFR SECTION 91.137(A)(1) TEMPORARY
FLIGHT RESTRICTIONS ARE IN EFFECT. ONLY RELIEF ACFT OPS UNDER
DIRECTION OF ALASKA DOT ARE AUTHORIZED IN THE AIRSPACE. ALASKA DOT
TEL 907-209-0656 OR FREQ 122.9 IS IN CHARGE OF ON SCENE EMERGENCY
RESPONSE ACTIVITY. ANCHORAGE /ZAN/ ARTCC TEL 907-269-1103 IS THE FAA
CDN FACILITY.
2502061700-2502070300

ZERO CANADIAN TFR REPORTS RETRIEVED

FDC
FDC 5/6995 ADK IAP ADAK, ADAK ISLAND, AK.
ILS Y OR LOC Y RWY 23, ORIG...
ILS Z OR LOC Z RWY 23, ORIG...
NDB/DME RWY 23, ORIG-C...
ALTERNATE MINIMUMS NA EXCEPT FOR ACFT EQUIPPED WITH SUITABLE RNAV
SYSTEM WITH GPS,
ADK NDB UNMONITORED. 2501271445-2503311444EST
FDC 3/8260 ADK IAP ADAK, ADAK ISLAND, AK.
RNAV (GPS) RWY 23, ORIG-C...
RWY 23 HELICOPTER VISIBILITY REDUCTION BELOW RVR 5000 NOT
AUTHORIZED.
CHANGE ALTERNATE MINIMUMS TO READ: CATEGORIES A, B, C, D 1300-3.

2303151632-2503151632EST
FDC 3/8259 ADK IAP ADAK, ADAK ISLAND, AK.
NDB/DME RWY 23, ORIG-C...
S-23 VIS CAT A 1 1/4.
RWY 23 HELICOPTER VISIBILITY REDUCTION BELOW RVR 5000 NOT AUTHORIZED.
CHANGE ALTERNATE MINIMUMS TO READ: CATEGORIES A, B 1600-2, CATEGORY C 1600-3, CATEGORY D 2600-3.
2303151632-2503151632EST
FDC 3/7241 ADK IAP ADAK, ADAK ISLAND, AK.
TACAN RWY 23, ORIG...
S-23* CAT A/B MDA 800/HAT 783 RVR 5500.
2309072213-2509082213EST
FDC 5/9264 ADQ IAP KODIAK, KODIAK, AK.
ILS Y OR LOC Y RWY 26, AMDT 4...
MISSED APPROACH: CLIMBING LEFT TURN TO 3900 ON HEADING 079 THEN LEFT TURN DIRECT RWO NDB AND HOLD (HOLD NE, RT, 237 INBOUND). (ADF REQUIRED EXCEPT FOR AIRCRAFT EQUIPPED WITH SUITABLE RNAV SYSTEM WITH GPS),
ODK VOR OUT OF SERVICE. 2502030855-2503030855EST
FDC 5/9263 ADQ SPECIAL KODIAK, KODIAK, AK.
ILS Z OR LOC Z RWY 26, AMDT 4 ...
MISSED APPROACH: IMMEDIATE CLIMBING LEFT TURN TO 3000 ON HEADING 059 AND ON I-ADQ LOCALIZER EAST COURSE TO CHINI/I-ADQ 15.7 DME AND HOLD. CAUTION: DO NOT EXCEED A GROUND TRACK RADIUS OF 1NM (HOLD E, RT, 258 INBOUND). ODK VOR OUT OF SERVICE. 2502030855-2503030855EST
FDC 5/9262 ADQ ODP KODIAK, KODIAK, AK.
KODIAK SEVEN DEPARTURE ...
DEPARTURE PROCEDURE ADF REQUIRED EXCEPT FOR AIRCRAFT EQUIPPED WITH SUITABLE RNAV SYSTEM WITH GPS,
ODK VOR OUT OF SERVICE. 2502030855-2503030855EST
FDC 5/9094 ADQ IAP KODIAK, KODIAK, AK.
VOR RWY 26, AMDT 3A...
PROCEDURE NA EXCEPT FOR ACFT EQUIPPED WITH SUITABLE RNAV SYSTEM WITH GPS,
ODK DME OUT OF SERVICE. 2502010156-2502280156EST
FDC 4/7046 AFE ODP KAKE, KAKE, AK.
KAKE ONE DEPARTURE (RNAV) ...
CHANGE PBN REQUIREMENTS NOTE TO READ: RNAV 1 - GPS.
ALL OTHER DATA REMAINS AS PUBLISHED. 2410311451-2610311451EST
FDC 5/5358 AKN IAP KING SALMON, KING SALMON, AK.
VOR Y OR TACAN Y RWY 12, AMDT 14...
VOR Y OR TACAN Y RWY 30, AMDT 12A...
TACAN PORTION NA,
AKN TACAN AZIMUTH OUT OF SERVICE. 2501211918-2507091917EST
FDC 5/4243 ANC SPECIAL TED STEVENS ANCHORAGE INTL, ANCHORAGE, AK.
PANC RNAV (RNP) M RWY 25R, ORIG
CROSS GAYLL AT/ABOVE 12000FT AND AT/BELOW 15000FT

2501161857-2502200901
FDC 5/4242 ANC SPECIAL TED STEVENS ANCHORAGE INTL, ANCHORAGE, AK.
PANC RNAV (RNP) M RWY 25L, ORIG
CROSS GAYLL AT/ABOVE 12000 AND AT/BELOW 15000

2501161856-2502200901
FDC 3/9520 ANC SID TED STEVENS ANCHORAGE INTL,
ANCHORAGE, AK.
TURNAGAIN EIGHT DEPARTURE...
DEPARTURE PROCEDURE DME REQUIRED EXCEPT FOR ACFT EQUIPPED WITH SUITABLE RNAV SYSTEM WITH GPS.
ENA VOR 348-015 BEYOND 20NM UNUSABLE ALL ALTITUDES.
2308071534-2508071534EST
FDC 3/3244 ANC IAP TED STEVENS ANCHORAGE INTL,
ANCHORAGE, AK.
ILS OR LOC RWY 7L, AMDT 5...
S-LOC 7L VISIBILITY CATS C/D/E RVR 3500.
2310290712-2510051440EST
FDC 3/7082 ANI IAP ANIAK, ANIAK, AK.
RNAV (GPS) RWY 29, AMDT 3A...
LPV DA 349/HAT 252 ALL CATS.

2308171918-2508171918EST
FDC 3/6961 ANI IAP ANIAK, ANIAK, AK.
ILS OR LOC RWY 11, AMDT 1...
DISREGARD PROFILE NOTE: ILS UNUSABLE FROM I-ANI 1.7 DME INBOUND.
2306271336-2506261800EST
FDC 4/3136 AQH IAP QUINHAGAK, QUINHAGAK, AK.
RNAV (GPS) RWY 12, AMDT 1A...
DISREGARD NOTE: PROCEDURE NA AT NIGHT.
2407161910-2607161910EST
FDC 4/0181 AQT IAP NUIQSUT, NUIQSUT, AK.
RNAV (GPS) RWY 23, AMDT 1B...
WHEN LOCAL ALTIMETER SETTING NOT RECEIVED, USE SCC/PASC ALTIMETER SETTING AND INCREASE LPV DA TO 418 FEET; INCREASE LNAV/VNAV DA TO 492 FEET AND ALL VISIBILITIES 3/8 SM. INCREASE ALL MDAS 140 FEET AND LNAV AND CIRCLING VISIBILITY CAT C 1/4 SM.
2404121500-2604121500EST
FDC 3/9142 ATK IAP ATQASUK EDWARD BURNELL SR MEML,
ATQASUK, AK.
RNAV (GPS) RWY 7, AMDT 2...
CHANGE MISSED APPROACH TO READ: CLIMB TO 5000 DIRECT ENSUW AND HOLD, CONTINUE CLIMB-IN-HOLD TO 5000.
2308221545-2508221545EST
FDC 3/9140 ATK IAP ATQASUK EDWARD BURNELL SR MEML,
ATQASUK, AK.
RNAV (GPS) RWY 25, AMDT 2...
CHANGE MISSED APPROACH TO READ: CLIMB TO 5000 DIRECT DUVFU AND HOLD, CONTINUE CLIMB-IN-HOLD TO 5000.
2308221545-2508221545EST
FDC 3/6912 ATK IAP ATQASUK EDWARD BURNELL SR MEML,
ATQASUK, AK.
RNAV (GPS) RWY 25, AMDT 2...
RNAV (GPS) RWY 7, AMDT 2...
STRAIGHT-IN MINIMUMS NA.
2308021522-2508021522EST
FDC 5/0833 BET IAP BETHEL, BETHEL, AK.
ILS Z OR LOC Z RWY 19R, AMDT 7G...
PROCEDURE NA EXCEPT FOR ACFT EQUIPPED WITH SUITABLE RNAV SYSTEM WITH GPS.
OSE NDB OUT OF SERVICE,
BET VORTAC OUT OF SERVICE. 2502061700-2502131627EST
FDC 4/9396 BTI IAP BARTER ISLAND, BARTER ISLAND, AK.
RNAV (GPS) RWY 7, ORIG...
CIRCLING CAT A/B/C MDA 580/HAA 523.
2411052001-2611052001EST
FDC 4/9394 BTI IAP BARTER ISLAND, BARTER ISLAND, AK.
RNAV (GPS) RWY 25, ORIG...
LNAV MDA 400/HAT 349 ALL CATS. CIRCLING CAT A/B/C MDA 580/HAA 523.
2411051955-2611051955EST
FDC 5/6346 BTT ODP BETTLES, BETTLES, AK.
TAKEOFF MINIMUMS AND (OBSTACLE) DEPARTURE PROCEDURES AMDT 3...
DEPARTURE PROCEDURE NA EXCEPT FOR ACFT EQUIPPED WITH SUITABLE RNAV SYSTEM WITH GPS,
BTT VOR/DME OUT OF SERVICE. 2501241242-2502241242EST
FDC 4/0024 CDV SID MERLE K (MUDHOLE) SMITH,
CORDOVA, AK.
CASEL SEVEN DEPARTURE...
FROM HUMPY TO WEVIN NA. DISREGARD J133. 2410162110-2610162109EST
FDC 4/9300 CLP PART 1 OF 2 ODP CLARKS POINT, CLARKS POINT, AK.
TAKEOFF MINIMUMS AND (OBSTACLE) DEPARTURE PROCEDURES ORIG...
TAKEOFF OBSTACLE NOTES: RWY 18: VEGETATION, TERRAIN BEGINNING 50 FT FROM DER, 283 FT LEFT OF CENTERLINE, UP TO 103 FT MSL. VEGETATION 2221 FT FROM DER, 478 FT RIGHT OF CENTERLINE, 143 FT MSL. VEGETATION 2224 FT FROM DER, 469 FT LEFT OF CENTERLINE, 180 FT MSL. TREE 2390 FT FROM DER, 458 FT LEFT OF CENTERLINE, 190 FT MSL. VEGETATION BEGINNING 2526 FT FROM DER, 219 FT LEFT OF CENTERLINE, UP TO 196 FT MSL. TERRAIN 2546 FT FROM DER, 489 FT RIGHT OF CENTERLINE, 148 FT MSL. VEGETATION 2743 FT FROM DER, 530 FT RIGHT OF CENTERLINE, 157 FT MSL. VEGETATION BEGINNING 2745 FT FROM DER, 325 FT LEFT OF CENTERLINE, UP TO 201 FT MSL.
NOTE: RWY 36: VEGETATION 18 FT FROM DER, 168 FT LEFT OF CENTERLINE,

65 FT MSL.
TREES BEGINNING 460 FT FROM DER, 393 FT LEFT OF CENTERLINE, UP TO
83 FT MSL.
TREES BEGINNING 480 FT FROM DER, 412 FT LEFT OF CENTERLINE, UP TO
89 FT MSL.
TERRAIN 772 FT FROM DER, 172 FT RIGHT OF CENTERLINE, 88 FT MSL.
TREE 833 FT FROM DER, 406 FT RIGHT OF CENTERLINE, 103 FT MSL.
TREES BEGINNING 860 FT FROM DER, 408 FT RIGHT OF CENTERLINE, UP TO
ALL OTHER DATA REMAINS AS PUBLISHED. 2404101817-2604101817EST
END PART 1 OF 2
FDC 4/9300 CLP PART 2 OF 2 ODP CLARKS POINT, CLARKS POINT, AK.
104 FT MSL.
ALL OTHER DATA REMAINS AS PUBLISHED. 2404101817-2604101817EST
END PART 2 OF 2
FDC 5/4544 DEE IAP DEERING, DEERING, AK.
RNAV (GPS) RWY 30, AMDT 1...
NOTE: WHEN LOCAL ALTIMETER SETTING NOT RECEIVED, USE BVK/PABL
ALTIMETER SETTING AND INCREASE ALL MDAS 100 FEET AND LNAV
VISIBILITY CAT B/C 1/2 SM, AND CIRCLING VISIBILITY CAT B/C 1/2 SM.
DEE AWOS OUT OF SERVICE.
2501171731-2503221731EST
FDC 5/4543 DEE IAP DEERING, DEERING, AK.
RNAV (GPS) RWY 3, AMDT 1...
NOTE: WHEN LOCAL ALTIMETER SETTING NOT RECEIVED, USE BVK/PABL
ALTIMETER SETTING AND INCREASE LPV DA TO 368 FEET; INCREASE
LNAV/VNAV DA TO 368 FEET; INCREASE ALL MDAS 100 FEET AND LNAV
VISIBILITY CAT C 1/4 SM, AND CIRCLING VISIBILITY CAT B/C 1/2 SM.
DEE AWOS OUT OF SERVICE.
2501171731-2503221731EST
FDC 5/4542 DEE IAP DEERING, DEERING, AK.
RNAV (GPS) RWY 21, AMDT 1...
NOTE: WHEN LOCAL ALTIMETER SETTING NOT RECEIVED, USE BVK/PABL
ALTIMETER SETTING AND INCREASE LPV DA TO 368 FEET; INCREASE
LNAV/VNAV DA TO 425 FEET AND ALL VISIBILITIES 1/8 SM. INCREASE ALL
MDAS 100 FEET AND LNAV VISIBILITY CAT C 1/4 SM, AND CIRCLING
VISIBILITY CAT B/C 1/2 SM. DEE AWOS OUT OF SERVICE.
2501171731-2503221731EST
FDC 5/4541 DEE IAP DEERING, DEERING, AK.
RNAV (GPS) RWY 12, AMDT 1...
NOTE: WHEN LOCAL ALTIMETER SETTING NOT RECEIVED, USE BVK/PABL
ALTIMETER SETTING AND INCREASE ALL MDAS 100 FEET AND LNAV
VISIBILITY CAT C 3/8 SM, AND CIRCLING VISIBILITY CAT B/C 1/2 SM.
DEE AWOS OUT OF SERVICE.
2501171731-2503221731EST
FDC 4/5678 DEE IAP DEERING, DEERING, AK.
RNAV (GPS) RWY 21, AMDT 1...
LNAV/VNAV DA 379/HAT 354 ALL CATS.
2412121428-2612121428EST
FDC 4/4396 DLG IAP DILLINGHAM, DILLINGHAM, AK.
LOC RWY 19, AMDT 8...
HOLD-IN-LIEU OF PROCEDURE TURN AT INDRA (IF/IAF) MAXIMUM ALTITUDE
5000.
THIS IS LOC RWY 19, AMDT 8A. 2410031611-PERM
FDC 4/1387 DLG IAP DILLINGHAM, DILLINGHAM, AK.
RNAV (RNP) Y RWY 19, ORIG...
TERMINAL ROUTE YONKU (IAF) TO NATOE NA.
2411082041-2610152041EST
FDC 4/3866 ENN IAP NENANA MUNI, NENANA, AK.
RNAV (GPS) RWY 4L, AMDT 1B...
LNAV CATS C/D MDA 1000/HAT 632, VIS CAT C/D 1 3/4.
2402121548-2602121548EST
FDC 5/7423 FAI IAP FAIRBANKS INTL, FAIRBANKS, AK.
ILS OR LOC RWY 2L, AMDT 11...
ILS RWY 2L (SA CAT I), AMDT 11...
ILS RWY 2L (CAT II AND III), AMDT 11...
MISSED APPROACH: CLIMB TO 1100 THEN CLIMBING RIGHT TURN TO 4000
DIRECT CUN NDB AND HOLD, CONTINUE CLIMB-IN-HOLD TO 4000 (ADF
REQUIRED),
FAI VOR OUT OF SERVICE. 2501281141-2502251141EST
FDC 5/7422 FAI IAP FAIRBANKS INTL, FAIRBANKS, AK.

ILS Z OR LOC Z RWY 20R, AMDT 25C...
ILS Z RWY 20R (SA CAT I AND II), AMDT 25C...
MISSED APPROACH: CLIMB TO 1100 THEN CLIMBING LEFT TURN TO 4000
DIRECT CUN NDB AND HOLD, CONTINUE CLIMB-IN-HOLD TO 4000 (ADF
REQUIRED),
FAI VOR OUT OF SERVICE. 2501281141-2502251141EST
FDC 5/7421 FAI SID FAIRBANKS INTL, FAIRBANKS, AK.
GALENA EIGHT DEPARTURE...
MCKINLEY FOUR DEPARTURE...
DEPARTURE PROCEDURE NA EXCEPT FOR ACFT EQUIPPED WITH SUITABLE RNAV
SYSTEM WITH GPS,
FAI VOR OUT OF SERVICE. 2501281141-2502251141EST
FDC 4/7303 FAI IAP FAIRBANKS INTL, FAIRBANKS, AK.
ILS OR LOC RWY 2L, AMDT 11...
ILS Z OR LOC Z RWY 20R, AMDT 25C...
RNAV (GPS) Y RWY 20R, AMDT 1E...
RNAV (GPS) Y RWY 2L, AMDT 1C...
RNAV (GPS) RWY 20L, AMDT 2...
RNAV (GPS) RWY 2R, AMDT 1B...
CIRCLING TO GRAVEL RWY 2 NA AT NIGHT. TEMPORARY RIG 453 MSL 244FT S
OF GRAVEL RWY 2 (2022-AAL-254-NRA).
2411211330-2507031330EST
FDC 4/6762 FAI IAP FAIRBANKS INTL, FAIRBANKS, AK.
RNAV (GPS) RWY 20L, AMDT 2 ...
LNAV/VNAV DA 755/HAT 321 ALL CATS, VIS ALL CATS 1. TEMPORARY CRANES
545 MSL BEGINNING 5542FT NE OF RWY 20L (2023-AAL-186/190/193-NRA).
2410311147-2506121147EST
FDC 4/0934 FAI STAR FAIRBANKS, AK.
LIBER FIVE ARRIVAL... CROSS GLOWS BETWEEN 5000 AND 10000
2411072045-2503311700
FDC 4/0926 FAI IAP FAIRBANKS INTL, FAIRBANKS, AK.
ILS OR LOC RWY 2L, AMDT 11...
RNAV (RNP) Z RWY 2L, AMDT 2...
ILS RWY 2L (SA CAT I), AMDT 11...
ILS RWY 2L (CAT II-III), AMDT 11...
CROSS GLOWS AT OR ABOVE 5000.
2411072003-2611062000EST
FDC 5/5516 FYU IAP FORT YUKON, FORT YUKON, AK.
VOR/DME OR TACAN RWY 22, AMDT 3A...
TACAN PORTION NA,
FYU TACAN OUT OF SERVICE. 2501220811-2502190811EST
FDC 5/9864 GAL IAP EDWARD G PITKA SR, GALENA, AK.
VOR RWY 26, ORIG...
ALTERNATE MINIMUMS NA EXCEPT FOR ACFT EQUIPPED WITH SUITABLE RNAV
SYSTEM WITH GPS,
GAL VOR/DME UNMONITORED. 2502042103-2503042103EST
FDC 5/5250 GAM IAP GAMBELL, GAMBELL, AK.
VOR-A, ORIG...
NOTE: WHEN LOCAL ALTIMETER SETTING NOT RECEIVED, USE SVA ALTIMETER
SETTING AND INCREASE ALL MDAS 100 FEET AND VISIBILITY CAT C/D 1/4
SM. GAM AWOS OUT OF SERVICE.
2501211545-2503081545EST
FDC 5/5249 GAM IAP GAMBELL, GAMBELL, AK.
RNAV (GPS) RWY 34, AMDT 1...
NOTE: WHEN LOCAL ALTIMETER SETTING NOT RECEIVED, USE SVA ALTIMETER
SETTING AND INCREASE LPV DA TO 311 FEET; INCREASE LNAV/VNAV DA TO
541 FEET AND ALL VISIBILITIES 1/4 SM. INCREASE ALL MDAS 100 FEET
AND LNAV VISIBILITY CAT C/D 1/4 SM, AND CIRCLING VISIBILITY CAT C/D
1/4 SM. GAM AWOS OUT OF SERVICE.
2501211545-2503081545EST
FDC 5/5248 GAM IAP GAMBELL, GAMBELL, AK.
RNAV (GPS) RWY 16, AMDT 1...
NOTE: WHEN LOCAL ALTIMETER SETTING NOT RECEIVED, USE SVA ALTIMETER
SETTING AND INCREASE LPV DA TO 312 FEET; INCREASE LNAV/VNAV DA TO
605 FEET AND ALL VISIBILITIES 1/4 SM. INCREASE ALL MDAS 100 FEET
AND LNAV VISIBILITY CAT C/D 3/8 SM, AND CIRCLING VISIBILITY CAT C/D
1/4 SM. GAM AWOS OUT OF SERVICE.
2501211545-2503081545EST
FDC 5/5337 HNS SPECIAL HAINES, HAINES, AK.
RNAV (GPS) - A, AMDT 2...

PROCEDURE NA AT NIGHT.
CIRCLING CAT A/B MDA 1640/HAA 1610. APT ELEV 30.
2501211901-2701211856EST
FDC 4/8577 HOM IAP HOMER, HOMER, AK.
RNAV (GPS) Z RWY 4, AMDT 1C...
ADD NOTE: 34:1 IS NOT CLEAR.
2407261841-2607261841EST
FDC 4/8576 HOM IAP HOMER, HOMER, AK.
RNAV (GPS) Y RWY 4, AMDT 1D...
ADD NOTE: 34:1 IS NOT CLEAR.
2407261841-2607261841EST
FDC 4/1379 HOM IAP HOMER, HOMER, AK.
RNAV (GPS) Z RWY 4, AMDT 1C...
DELETE PROFILE NOTE: VGSI AND RNAV GLIDEPATH NOT COINCIDENT (VGSI ANGLE 3.00/TCH 52).
DELETE PBN REQUIREMENTS NOTE: RNP APCH.
PBN REQUIREMENTS NOTE: RNP APCH - GPS.
THIS IS RNAV (GPS) Z RWY 4, AMDT 1D. 2412261909-PERM
FDC 3/9663 HOM IAP HOMER, HOMER, AK.
RNAV (GPS) Y RWY 22, AMDT 1C...
RWY 22 HELICOPTER VISIBILITY REDUCTION BELOW 3/4 SM NOT AUTHORIZED.
DISREGARD NOTE: CIRCLING NA TO WATERWAYS 6W AND 24W.
2308071838-2508071838EST
FDC 3/9662 HOM IAP HOMER, HOMER, AK.
LOC BC RWY 22, AMDT 7...
LOC RWY 4, AMDT 11C...
RNAV (GPS) Y RWY 4, AMDT 1D...
DISREGARD NOTE: CIRCLING NA TO WATERWAYS 6W AND 24W.
2308071838-2508071838EST
FDC 5/5247 IAN IAP BOB BAKER MEML, KIANA, AK.
RNAV (GPS)-A, ORIG...
NOTE: WHEN LOCAL ALTIMETER SETTING NOT RECEIVED, USE PASK ALTIMETER SETTING AND INCREASE ALL MDA 100 FEET. IAN AWOS OUT OF SERVICE.
2501211543-2504291543EST
FDC 5/5246 IAN IAP BOB BAKER MEML, KIANA, AK.
RNAV (GPS) RWY 25, AMDT 1A...
NOTE: CHART NOTE: WHEN LOCAL ALTIMETER SETTING NOT RECEIVED, USE PASK ALTIMETER SETTING AND INCREASE LPV335.0 DA TO 531 FEET; INCREASE LPV DA TO 720 FEET AND ALL VISIBILITIES 1/4 SM. INCREASE LNAVVNAV DA TO 888 FEET AND ALL VISIBILITIES 1/4 SM. INCREASE ALL MDAS 100 FEET. IAN AWOS OUT OF SERVICE.
2501211543-2504291543EST
FDC 5/0341 JNU SID JUNEAU INTL, JUNEAU, AK.
JUNEAU (OBSTACLE) SIX DEPARTURE...
DISREGARD I-JDL DEPARTURE INSTRUCTIONS.
ADF REQUIRED.,
JDL LDA/DME OUT OF SERVICE. 2501031458-2504161458EST
FDC 5/0340 JNU ODP JUNEAU INTL, JUNEAU, AK.
ASORT TWO DEPARTURE ...
DISREGARD I-JDL DEPARTURE INSTRUCTIONS.
ADF REQUIRED.,
JDL LDA/DME OUT OF SERVICE. 2501031458-2504161458EST
FDC 4/8830 JNU SPECIAL JUNEAU INTL, JUNEAU, AK.
LDA Z RWY 8, AMDT 11A...
PROCEDURE NA, PER FLIGHT CHECK.
2409210136-2609202330EST
FDC 4/3036 JNU SID JUNEAU INTL, JUNEAU, AK.
JUNEAU (OBSTACLE) SIX DEPARTURE...
TAKEOFF MINIMUMS: RWY 8W, 26W: NA - VFR ONLY
ALL OTHER DATA REMAINS AS PUBLISHED. 2403272018-2603252018EST
FDC 4/3035 JNU ODP JUNEAU INTL, JUNEAU, AK.
ASORT TWO DEPARTURE ...
TAKEOFF MINIMUMS: RWY 8W, 26W: NA - VFR ONLY
ALL OTHER DATA REMAINS AS PUBLISHED. 2403272018-2603252018EST
FDC 4/3034 JNU ODP JUNEAU INTL, JUNEAU, AK.
TAKEOFF MINIMUMS AND (OBSTACLE) DEPARTURE PROCEDURES AMDT 4...
TAKEOFF MINIMUMS: RWY 8W, 26W: NA - VFR ONLY
ALL OTHER DATA REMAINS AS PUBLISHED. 2403272018-2603252018EST
FDC 4/0941 JNU SID JUNEAU INTL, JUNEAU, AK.
JUNEAU (OBSTACLE) SIX DEPARTURE...

```
                DISREGARD ALL REFERENCES TO A-15. 2409051408-2609051408EST
FDC  4/0533 JNU SID JUNEAU INTL, JUNEAU, AK.
                JUNEAU (OBSTACLE) SIX DEPARTURE...
                LEVEL ISLAND TRANSITION, SUMNER STRAIT TRANSITION NA EXCEPT FOR
                ACFT EQUIPPED WITH SUITABLE RNAV SYSTEM WITH GPS,
                SQM NDB OUT OF SERVICE. 2409252004-2505072004EST
FDC  4/5876 KGX IAP GRAYLING, GRAYLING, AK.
                RNAV (GPS) RWY 17, ORIG-A...
                LP VISIBILITY CAT C/D 3.
                2411191349-2611201349EST
FDC  5/4367 KKA IAP KOYUK ALFRED ADAMS, KOYUK, AK.
                RNAV (GPS) RWY 1, AMDT 1A...
                NOTE: WHEN LOCAL ALTIMETER SETTING NOT RECEIVED, USE ELIM ALTIMETER
                SETTING AND INCREASE ALL MDA 80 FEET. INCREASE LP CAT C VISIBILITY
                3/8 SM, INCREASE LNAV CAT C VISIBILITY 1/4 SM AND CIRCLING CAT B
                VISIBILITY 1/4 SM.
                KKA AWOS OUT OF SERVICE.
                2501171434-2504021434EST
FDC  4/4943 KSM IAP ST MARY~S, ST MARY~S, AK.
                RNAV (GPS) RWY 35, AMDT 2E...
                DELETE PROFILE NOTE: VGSI AND RNAV GLIDEPATH NOT COINCIDENT.
                DELETE NOTE: RNP APCH.
                PBN REQUIREMENTS NOTE: RNP APCH - GPS.
                THIS IS RNAV (GPS) RWY 35, AMDT 2F. 2411151747-PERM
FDC  4/4720 KSM IAP ST MARY~apos;S,
                ST MARY~apos;S, AK.
                RNAV (GPS) RWY 35, AMDT 2E...
                LPV NA. LNAV/VNAV NA. LNAV NA.
                2410041146-2510021146EST
FDC  5/0348 KTN ODP KETCHIKAN INTL, KETCHIKAN, AK.
                SKOWL TWO DEPARTURE ...
                DEPARTURE PROCEDURE NA EXCEPT FOR ACFT EQUIPPED WITH SUITABLE RNAV
                SYSTEM WITH GPS,
                ANN DME OUT OF SERVICE. 2501031521-2504161521EST
FDC  5/0347 KTN IAP KETCHIKAN INTL, KETCHIKAN, AK.
                ILS Y OR LOC Y RWY 11, AMDT 8A...
                LOC X RWY 11, AMDT 1A...
                TERMINAL ROUTE FROM DOOZI TO RUYOC NA EXCEPT FOR ACFT EQUIPPED WITH
                SUITABLE RNAV SYSTEM WITH GPS,
                ANN DME OUT OF SERVICE. 2501031521-2504161521EST
FDC  4/6882 KTN IAP KETCHIKAN INTL, KETCHIKAN, AK.
                ILS Z OR LOC Z RWY 11, AMDT 2...
                GP ANGLE 3.00/TCH 50.
                MINIMUM GS INTERCEPT ANGLE AT WETOL 2360.
                2410311247-2610311247EST
FDC  3/9239 MCG ODP MC GRATH, MC GRATH, AK.
                TAKEOFF MINIMUMS AND (OBSTACLE) DEPARTURE PROCEDURES AMDT 2C...
                DEPARTURE PROCEDURE ADF REQUIRED EXCEPT FOR ACFT EQUIPPED WITH
                SUITABLE RNAV SYSTEM WITH GPS.
                MCG VOR 171-259 UNUSABLE, 260-170 BEYOND 20NM UNUSABLE.
                2309121925-2509111924EST
FDC  5/0338 MHM ODP MINCHUMINA, MINCHUMINA, AK.
                TAKEOFF MINIMUMS AND (OBSTACLE) DEPARTURE PROCEDURES AMDT 2A...
                DEPARTURE PROCEDURE: RWY 3 NA EXCEPT FOR AIRCRAFT EQUIPPED WITH
                SUITABLE RNAV SYSTEM WITH GPS,
                MHM NDB OUT OF SERVICE. 2501031455-2504091455EST
FDC  3/1695 OME IAP NOME, NOME, AK.
                RNAV (GPS) RWY 3, AMDT 1...
                MISSED APPROACH: CLIMBING RIGHT TURN TO 2000 DIRECT MAREE AND HOLD.
                TDZE 34. LNAV CATS A/B/C MDA 460/HAT 426, CAT D MDA 600/HAT 566,
                VIS CAT D 1 5/8. TAA SECTOR 120/7 CW 300/7 TO MAREE MINIMUM
                ALTITUDE 2000.
                2306151726-2506151726EST
FDC  4/2156 ORT IAP NORTHWAY, NORTHWAY, AK.
                VOR-A, AMDT 2...
                FEEDER ROUTE FROM JUTBU TO ZIDOR: MINIMUM ALTITUDE 9800.
                2408021221-2608021219EST
FDC  4/0058 OTZ IAP RALPH WIEN MEML, KOTZEBUE, AK.
                VOR RWY 9, ORIG-D...
                TERMINAL ROUTE: (IAF) OMPAE/OTZ 12.00 DME CCW TO (IAF) HUPUG/OTZ
```

12.00 DME NA.
2407110901-2607102146EST
FDC 4/0057 OTZ IAP RALPH WIEN MEML, KOTZEBUE, AK.
ILS OR LOC RWY 9, AMDT 1A...
TERMINAL ROUTE: (IAF) OMPAE/OTZ 12.00 DME CCW TO (IAF) HUPUG/OTZ
12.00 DME NA.
2407110901-2607102146EST
FDC 3/4619 OTZ IAP RALPH WIEN MEML, KOTZEBUE, AK.
ILS OR LOC RWY 9, AMDT 1A...
VOR RWY 9, ORIG-D...
EQUIPMENT REQUIREMENTS NOTE: RNP APCH-GPS FROM FIWWI.
2304201103-2504201103EST
FDC 5/8006 PBV IAP ST GEORGE, ST GEORGE, AK.
ILS OR LOC RWY 11, AMDT 1...
PROCEDURE NA EXCEPT FOR ACFT EQUIPPED WITH SUITABLE RNAV SYSTEM
WITH GPS.
SRI NDB OUT OF SERVICE AND SPY NDB OUT OF SERVICE.
2501291833-2509101833EST
FDC 3/2338 PBV IAP ST GEORGE, ST GEORGE, AK.
RNAV (GPS) RWY 11, ORIG...
ALTERNATE MINIMUMS: CAT A/B/C, 900-2 1/2.
2308101744-2508101743EST
FDC 3/8947 PKA IAP NAPASKIAK, NAPASKIAK, AK.
RNAV (GPS) RWY 20, ORIG-B...
RWY 20 HELICOPTER VISIBILITY REDUCTION BELOW 1 SM NOT AUTHORIZED.
DISREGARD VDP AT 1.1 NM TO RW20.
2308221322-2508221322EST
FDC 3/8946 PKA IAP NAPASKIAK, NAPASKIAK, AK.
RNAV (GPS) RWY 2, ORIG-B...
RWY 2 HELICOPTER VISIBILITY REDUCTION BELOW 1 SM NOT AUTHORIZED.
DISREGARD VDP AT 1.1 NM TO RW02.
2308221322-2508221322EST
FDC 3/0895 PPC SPECIAL PROSPECT CREEK,
PROSPECT CREEK, AK.
RNAV (GPS) Y RWY 1, ORIG...
LNAV MDA 1880/HAT 785 ALL CATS, VIS CAT B 1 1/4, CAT C 2 1/2,
CIRCLING CAT A MDA 1880/HAA 785, CIRCLING CAT B MDA 1960/ HAA 865,
CIRCLING CAT C MDA 2040/HAA 945, CIRCLING CAT C VISIBILITY 2 3/4
SM.
2312051210-2512051210EST
FDC 5/3730 PSG IAP PETERSBURG JAMES A JOHNSON,
PETERSBURG, AK.
LDA-D, AMDT 7A...
DELETE CHART NOTE: INOPERATIVE TABLE DOES NOT APPLY. CHANGE CHART
NOTE TO READ: WHEN LOCAL ALTIMETER SETTING NOT RECEIVED, USE
WRG/PAWG ALTIMETER SETTING AND INCREASE ALL MDAS 80 FT.
THIS IS LDA-D, AMDT 7B. 2501151519-PERM
FDC 4/4991 PSG SPECIAL PETERSBURG JAMES A JOHNSON,
PETERSBURG, AK.
LDA RWY 23, ORIG-A ...
CHANGE NOTE TO READ: WHEN LOCAL ALTIMETER SETTING NOT RECEIVED, USE
WRG/PAWG ALTIMETER SETTING AND INCREASE ALL MDAS 80 FT
2409131331-2609131329EST
FDC 3/4495 RSH IAP RUSSIAN MISSION,
RUSSIAN MISSION, AK.
RNAV (GPS) RWY 18, AMDT 1...
RNAV (GPS) RWY 36, AMDT 1...
PROCEDURE NA AT NIGHT.
2308151318-2508141318EST
FDC 5/0265 SCC IAP DEADHORSE, DEADHORSE, AK.
VOR Y RWY 24, AMDT 6B...
VDP NA,
SCC DME OUT OF SERVICE. 2502051620-2506031620EST
FDC 5/0263 SCC IAP DEADHORSE, DEADHORSE, AK.
ILS OR LOC RWY 6, AMDT 5...
LOC BC RWY 24, AMDT 1...
VOR RWY 6, AMDT 3...
VOR Z RWY 24, AMDT 5...
PROCEDURE NA EXCEPT FOR ACFT EQUIPPED WITH SUITABLE RNAV SYSTEM
WITH GPS,

SCC DME OUT OF SERVICE. 2502051619-2505061617EST
FDC 4/8354 SCC IAP DEADHORSE, DEADHORSE, AK.
VOR RWY 6, AMDT 3...
VOR Z RWY 24, AMDT 5...
SCC VOR UNUSABLE BELOW 3900 BETWEEN THE ARCON FIX AND THE UVALL FIX EXCEPT FOR ACFT EQUIPPED WITH SUITABLE RNAV SYSTEM WITH GPS. 2407261226-2607261226EST
FDC 4/0694 SCM IAP SCAMMON BAY, SCAMMON BAY, AK.
RNAV (GPS) RWY 29, AMDT 2 ...
LP MDA NA. LNAV MDA NA. CONST EQUIP 22 MSL 1500FT NW OF RWY 29 (2016-AAL-7-NRA). 2409051148-2506021148EST
FDC 4/0693 SCM IAP SCAMMON BAY, SCAMMON BAY, AK.
RNAV (GPS) RWY 11, AMDT 1 ...
LNAV MDA NA. CONST EQUIP 22 MSL 1500FT SE OF RWY 29 (2016-AAL-7-NRA). 2409051148-2506021148EST
FDC 5/5529 SHH IAP SHISHMAREF, SHISHMAREF, AK.
RNAV (GPS) RWY 5, AMDT 1...
NOTE: WHEN LOCAL ALTIMETER SETTING NOT RECEIVED, USE PAIW ALTIMETER SETTING AND INCREASE ALL MDAS 160 FEET; LNAV VISIBILITY CAT C/D 3/8 SM, AND CIRCLING VISIBILITY CAT C/D 1/4 SM. SSH AWOS OUT OF SERVICE.
2501221426-2503221426EST
FDC 5/5528 SHH IAP SHISHMAREF, SHISHMAREF, AK.
RNAV (GPS) RWY 23, AMDT 1...
NOTE: WHEN LOCAL ALTIMETER SETTING NOT RECEIVED, USE PAIW ALTIMETER SETTING AND INCREASE ALL MDAS 160 FEET; LNAV VISIBILITY CAT C/D 3/8 SM; CIRCLING CAT C/D VISIBILITY 1/4 SM. SHH AWOS OUT OF SERVICE.
2501221426-2503221426EST
FDC 3/0356 SHH IAP SHISHMAREF, SHISHMAREF, AK.
RNAV (GPS) RWY 23, AMDT 1...
RNAV (GPS) RWY 5, AMDT 1...
DISREGARD NOTE: RNP AR APCH - GPS.
PBN REQUIREMENTS NOTE: RNP APCH - GPS.
2310050901-2510051856EST
FDC 3/6142 SHX ODP SHAGELUK, SHAGELUK, AK.
TAKEOFF MINIMUMS AND (OBSTACLE) DEPARTURE PROCEDURES ORIG...
TAKEOFF OBSTACLE NOTES: NOTE: RWY 16: TREE, TRAVERSE WAY BEGINNING 1 FT FROM DER, 212 FT RIGHT OF CENTERLINE, UP TO 118 FT MSL. TREES BEGINNING 719 FT FROM DER, 340 FT LEFT OF CENTERLINE, UP TO 123 FT MSL. TREES BEGINNING 993 FT FROM DER, 122 FT LEFT OF CENTERLINE, UP TO 125 FT MSL. TREE 1594 FT FROM DER, 600 FT LEFT OF CENTERLINE, 127 FT MSL. TREES BEGINNING 1607 FT FROM DER, 400 FT LEFT OF CENTERLINE, UP TO 131 FT MSL.
ALL OTHER DATA REMAINS AS PUBLISHED. 2307132007-2507132007EST
FDC 3/2347 SMK IAP ST MICHAEL, ST MICHAEL, AK.
RNAV (GPS) RWY 2, ORIG-A...
RWY 2 HELICOPTER VISIBILITY REDUCTION BELOW 3/4 SM NOT AUTHORIZED.
2308101747-2508101747EST
FDC 5/8005 SNP IAP ST PAUL ISLAND,
ST PAUL ISLAND, AK.
ILS OR LOC RWY 36, AMDT 4A...
PROCEDURE NA EXCEPT FOR ACFT EQUIPPED WITH SUITABLE RNAV SYSTEM WITH GPS.
SPY NDB AND SPY DME OUT OF SERVICE.
2501291833-2509101833EST
FDC 5/9906 SVA ODP SAVOONGA, SAVOONGA, AK.
TAKEOFF MINIMUMS AND (OBSTACLE) DEPARTURE PROCEDURES AMDT 1...
DEPARTURE PROCEDURE NA EXCEPT FOR ACFT EQUIPPED WITH SUITABLE RNAV SYSTEM WITH GPS,
ULL VOR OUT OF SERVICE. 2502042225-2503052225EST
FDC 5/2598 SVA IAP SAVOONGA, SAVOONGA, AK.
VOR/DME RWY 23, AMDT 1C...
ALTERNATE MINIMUMS NA EXCEPT FOR ACFT EQUIPPED WITH SUITABLE RNAV SYSTEM WITH GPS,
ULL VOR/DME UNMONITORED. 2501112146-2502112146EST
FDC 4/9936 SVA IAP SAVOONGA, SAVOONGA, AK.
RNAV (GPS) RWY 23, AMDT 2...
LPV DA NA, LNAV/VNAV DA NA.
2407110901-2607111918EST
FDC 4/7038 SVA IAP SAVOONGA, SAVOONGA, AK.

RNAV (GPS) RWY 23, AMDT 2...
DELETE NOTE: FOR UNCOMPENSATED BARO-VNAV SYSTEMS, LNAV/VNAV NA BELOW -22~C OR ABOVE 54~C.
DELETE LPV DA 308/HAT 250 ALL CATS. DELETE LNAV/VNAV DA 408/HAT 350 ALL CATS.
THIS IS RNAV (GPS) RWY 23, AMDT 2A. 2410091523-PERM

FDC 3/3671 SXQ ODP SOLDOTNA, SOLDOTNA, AK.
TAKEOFF MINIMUMS AND (OBSTACLE) DEPARTURE PROCEDURES AMDT 2A...
PROCEDURE NA RWY 7S/25S. 2309221835-2509221833EST

FDC 4/2597 TAL ODP RALPH M CALHOUN MEML, TANANA, AK.
TAKEOFF MINIMUMS AND (OBSTACLE) DEPARTURE PROCEDURES AMDT 1A...
DEPARTURE PROCEDURE NA EXCEPT FOR ACFT EQUIPPED WITH SUITABLE RNAV SYSTEM WITH GPS,
TAL VOR/DME OUT OF SERVICE. 2412052149-2507172149EST

FDC 3/8263 VDZ ODP VALDEZ PIONEER FLD, VALDEZ, AK.
JMAAL THREE DEPARTURE ...
CHANGE DEPARTURE ROUTE DESCRIPTION TAKEOFF RUNWAY 6, 24: THENCE. . . .CONTINUE CLIMB TO THE ATC ASSIGNED ALTITUDE VIA JOH VOR/DME R-328 SOUTHBOUND TO JMAAL/JOH VOR/DME 25 DME, FLY JOH VOR/DME ARC COUNTERCLOCKWISE TO NAKED/JOH VOR/DME R-273 25 DME. ALL OTHER DATA REMAINS AS PUBLISHED. 2309111343-2509091343EST

FDC 3/2261 WLK IAP SELAWIK, SELAWIK, AK.
VOR RWY 22, AMDT 1D...
S-22 GODBE FIX MINIMUMS MDA 360/HAT 343.
ALL OTHER DATA REMAINS AS PUBLISHED.
2306161446-2506161446EST

FDC 4/1433 WNA IAP NAPAKIAK, NAPAKIAK, AK.
RNAV (GPS) RWY 34, ORIG-B...
DISREGARD NOTE: RWY 34 HELICOPTER VISIBILITY REDUCTION BELOW 1 SM NA.
2412262310-2612262310EST

FDC 5/4366 WTK IAP NOATAK, NOATAK, AK.
RNAV (GPS) RWY 19, ORIG-B...
NOTE: WHEN LOCAL ALTIMETER SETTING NOT RECEIVED, USE KOTZEBUE ALTIMETER SETTING: INCREASE ALL MDA 120 FEET AND VISIBILITY LP CAT C AND D 1/4 SM, LNAV CAT C AND D 3/8 SM, AND CIRCLING CAT D 1/2 SM.
WTK AWOS OUT OF SERVICE.
2501171426-2503221426EST

FDC 5/4365 WTK IAP NOATAK, NOATAK, AK.
RNAV (GPS) RWY 1, ORIG-B...
NOTE: WHEN LOCAL ALTIMETER SETTING NOT RECEIVED, USE KOTZEBUE ALTIMETER SETTING: INCREASE LPV AND LNAV/VNAV DA TO 446 FT; INCREASE ALL MDA 120 FEET AND VISIBILITY LNAV CAT C AND D 5/8 SM AND CIRCLING CAT C 1/2 SM, CAT D 3/4 SM.
WTK AWOS OUT OF SERVICE.
2501171426-2503221426EST

FDC 4/7765 YAK ODP YAKUTAT, YAKUTAT, AK.
TAKEOFF MINIMUMS AND (OBSTACLE) DEPARTURE PROCEDURES AMDT 5A...
TAKEOFF MINIMUMS: RWY 20, 300-1 1/8 OR STANDARD WITH MINIMUM CLIMB OF 290 FEET PER NM TO 300. ALL OTHER DATA REMAINS AS PUBLISHED.
2403151556-2603151556EST

FDC 4/3240 YAK IAP YAKUTAT, YAKUTAT, AK.
ILS OR LOC RWY 11, AMDT 4...
LOC BC RWY 29, AMDT 9...
PROCEDURE NA EXCEPT FOR ACFT EQUIPPED WITH SUITABLE RNAV SYSTEM WITH GPS,
YAK VOR OUT OF SERVICE. 2409101616-2504221616EST

FDC 4/3238 YAK ODP YAKUTAT, YAKUTAT, AK.
TAKEOFF MINIMUMS AND (OBSTACLE) DEPARTURE PROCEDURES AMDT 5A...
DEPARTURE PROCEDURE ADF REQUIRED EXCEPT FOR ACFT EQUIPPED WITH SUITABLE RNAV SYSTEM WITH GPS,
YAK VOR OUT OF SERVICE. 2409101616-2504221616EST

FDC 4/3237 YAK SID YAKUTAT, YAKUTAT, AK.
FAKES FOUR DEPARTURE...
DEPARTURE PROCEDURE NA EXCEPT FOR AIRCRAFT EQUIPPED WITH SUITABLE RNAV SYSTEM WITH GPS,
YAK VOR OUT OF SERVICE. 2409101616-2504221616EST

FDC 3/6199 YAK IAP YAKUTAT, YAKUTAT, AK.
VOR/DME RWY 29, AMDT 5...
S-29 HAT 408.

CIRCLING CAT A MDA 520/HAA 480, CAT B MDA 540/HAA 500, CAT C HAA 580, CAT D HAA 680
NOTE: CIRCLING RWY 20 NA AT NIGHT.
DISREGARD PROFILE NOTE: VGSI AND DESCENT ANGLES NOT COINCIDENT.
APT ELEV 40.
TDZE 32.
2309271740-2508301740EST

FDC 5/9912 ZAN AIRSPACE ADS-B, AUTO DEPENDENT SURVEILLANCE REBROADCAST (ADS-R), TFC INFO SER BCST (TIS-B), FLT INFO SER BCST (FIS-B) SER MAY NOT BE AVBL WI AN AREA DEFINED AS 169NM RADIUS OF 694403N1492543W. AP AIRSPACE AFFECTED INCLUDES ARC, CXF, AKP, SCC, AQT, ATK, BRW, BTI. SFC-UNL.
2502042236-2502172200EST

FDC 5/6920 ZAN AIRSPACE ADS-B, AUTO DEPENDENT SURVEILLANCE REBROADCAST (ADS-R), TFC INFO SER BCST (TIS-B), FLT INFO SER BCST (FIS-B) SER MAY NOT BE AVBL WI AN AREA DEFINED AS 131NM RADIUS OF 660245N1674212W. AP AIRSPACE AFFECTED MAY INCLUDE SHH, DEE, IWK, KTS, TER, K29, Z81, 3Z1. SFC-17999FT. 2501270420-2504212200EST

FDC 5/6266 ZAN AIRSPACE ADS-B, AUTO DEPENDENT SURVEILLANCE REBROADCAST (ADS-R), TFC INFO SER BCST (TIS-B), FLT INFO SER BCST (FIS-B) SER MAY NOT BE AVBL WI AN AREA DEFINED AS 95NM RADIUS OF 615506N15843316W. AP AIRSPACE AFFECTED MAY INCLUDE KLG, CJX, HCA, KGX, ANI, RSH, SRV. SFC-UNL
2501240059-2502172200EST

FDC 5/0663 ZAN AIRSPACE ADS-B, AUTO DEPENDENT SURVEILLANCE REBROADCAST (ADS-R), TFC INFO SERVICE BCST (TIS-B), FLT INFO SERVICE BCST (FIS-B) SERVICES MAY NOT BE AVBL WI AN AREA DEFINED AS 167NM RADIUS OF 651531N1665830W. AP AIRSPACE AFFECTED MAY INCLUDE SHH, DEE, IWK, KTS, TER, K29, Z81, 3Z1. SFC-18000FT.
2502061400-2504142200EST

FDC 4/9445 ZAN AK..ROUTE ZAN.
B233 GALENA (GAL) VOR/DME, AK TO KUTAL, CHANGE RADIAL R-268 TO R-273.
GAL VOR/DME MAGVAR UPDATED FROM 17E TO 12E.
2410152023-2610152023EST

FDC 4/7423 ZAN AK..ROUTE ZAN.
V317 LEVEL ISLAND (LVD) VOR/DME, AK R-306 TO COP NA.
LVD DME R-306 UNUSABLE. 2401241836-2601241836EST

FDC 4/6612 ZAN ROUTE ZAN.
J117 MC GRATH (MCG) VORTAC, AK R-325 TO COP NA FROM 20 NM TO COP EXCEPT FOR ACFT EQUIPPED WITH SUITABLE RNAV SYSTEM WITH GPS.
MCG VOR R-325 UNUSABLE BEYOND 20 NM. 2408271741-2608271741EST

FDC 4/6611 ZAN ROUTE ZAN.
J111 MC GRATH (MCG) VORTAC, AK R-276 TO COP NA FROM 20 NM TO COP EXCEPT FOR ACFT EQUIPPED WITH SUITABLE RNAV SYSTEM WITH GPS.
MCG VOR R-276 UNUSABLE BEYOND 20 NM. 2408271741-2608271741EST

FDC 4/6610 ZAN ROUTE ZAN.
J120 MC GRATH (MCG) VORTAC, AK R-217 TO COP NA FROM 6 NM TO COP EXCEPT FOR ACFT EQUIPPED WITH SUITABLE RNAV SYSTEM WITH GPS.
MCG VOR R-217 UNUSABLE BEYOND 6 NM. 2408271741-2608271741EST

FDC 4/6609 ZAN ROUTE ZAN.
J111 MC GRATH (MCG) VORTAC, AK R-102 TO COP NA FROM 20 NM TO COP EXCEPT FOR ACFT EQUIPPED WITH SUITABLE RNAV SYSTEM WITH GPS.
MCG VOR R-102 UNUSABLE BEYOND 20 NM. 2408271741-2608271741EST

FDC 4/6608 ZAN ROUTE ZAN.
J120 MC GRATH (MCG) VORTAC, AK R-039 TO COP NA FROM 20 NM TO COP EXCEPT FOR ACFT EQUIPPED WITH SUITABLE RNAV SYSTEM WITH GPS.
MCG VOR R-039 UNUSABLE BEYOND 20 NM. 2408271741-2608271741EST

FDC 4/6604 ZAN AK..ROUTE ZAN.
V320, V440, V510 MC GRATH (MCG) VORTAC, AK R-102 TO COP NA FROM 20 NM TO COP EXCEPT FOR ACFT EQUIPPED WITH SUITABLE RNAV SYSTEM WITH GPS.
MCG VOR R-102 UNUSABLE BEYOND 20 NM. 2408271726-2608271723EST

FDC 4/6601 ZAN AK..ROUTE ZAN.
V510 MC GRATH (MCG) VORTAC, AK R-245 TO COP NA EXCEPT FOR ACFT EQUIPPED WITH SUITABLE RNAV SYSTEM WITH GPS.
MCG VOR R-245 UNUSABLE BEYOND 6 NM. 2408271722-2608271721EST

FDC 4/6599 ZAN AK..ROUTE ZAN.
V480 MC GRATH (MCG) VORTAC, AK R-217 TO COP NA EXCEPT FOR ACFT

EQUIPPED WITH SUITABLE RNAV SYSTEM WITH GPS.
MCG VOR R-217 UNUSABLE BEYOND 6 NM. 2408271720-2608271716EST
FDC 4/6594 ZAN AK..ROUTE ZAN.
V480 MC GRATH (MCG) VORTAC, AK R-039 TO COP NA FROM 20 NM TO COP
EXCEPT FOR ACFT EQUIPPED WITH SUITABLE RNAV SYSTEM WITH GPS.
MCG VOR R-039 UNUSABLE BEYOND 20 NM. 2408271715-2608271713EST
FDC 4/6587 ZAN AK..ROUTE ZAN.
V498 MC GRATH (MCG) VORTAC, AK R-325 TO COP NA FROM 20 NM TO COP
EXCEPT FOR ACFT EQUIPPED WITH SUITABLE RNAV SYSTEM WITH GPS.
MCG VOR R-325 UNUSABLE BEYOND 20 NM. 2408271712-2608271712EST
FDC 4/6584 ZAN AK..ROUTE ZAN.
V440 MC GRATH (MCG) VORTAC, AK R-276 TO COP NA FROM 20 NM TO COP
EXCEPT FOR ACFT EQUIPPED WITH SUITABLE RNAV SYSTEM WITH GPS.
MCG VOR R-276 UNUSABLE BEYOND 20 NM. 2408271708-2608271708EST
FDC 4/6127 ZAN AK..ROUTE ZAN.
V317 ANNETTE ISLAND (ANN) VOR/DME, AK TO GESTI, AK MEA 9000
NORTHWESTBOUND.
ANN VOR/DME R-309 UNUSABLE BEYOND 37 NM BELOW 9000.
2404291336-2604291336EST
FDC 4/5985 ZAN AK..ROUTE ZAN..SPECIAL R2015 TAWMO, AK TO UCUXY, AK
MOCA 2600.

2408262030-2508262030EST
FDC 4/0467 ZAN AK..ROUTE ZAN.
G4 WOOD RIVER (BTS) NDB, AK TO ILIAMNA (ILI) NDB/DME, AK MEA 5500
MOCA 4300.
2412031429-2612031429EST
FDC 4/0464 ZAN AK..ROUTE ZAN.
V317 GESTI, AK TO LEVEL ISLAND (LVD) VOR/DME, AK R-128 MEA 9000.
2412031429-2612031429EST
FDC 4/0463 ZAN AK..ROUTE ZAN.
G10, G8 ELFEE (ELF) NDB, AK TO DAYVU, AK NA EXCEPT FOR ACFT
EQUIPPED WITH SUITABLE RNAV SYSTEM WITH GPS.
ELF NDB UNUSABLE AT DAYVU AT 5000. 2412031429-2612031429EST
FDC 4/0450 ZAN AK..ROUTE ZAN.
Q18 GALENA (GAL) VOR/DME, AK R-343 TO BARROW (BRW) VOR/DME, AK
R-170 NA.
2412031427-2612031427EST
FDC 3/9521 ZAN AK..ROUTE ZAN.
V319 YONEK INT, AK DME REQUIRED EXCEPT FOR ACFT EQUIPPED WITH
SUITABLE RNAV SYSTEM WITH GPS.
ENA VOR R-339 UNUSABLE BEYOND 20 NM. 2308071534-2508071534EST
FDC 3/8162 ZAN AK..ROUTE ZAN.
V440 YAKUTAT (YAK) VOR/DME, AK R-119 TO BIORKA ISLAND (BKA) VORTAC,
AK R-303 NA EXCEPT FOR AIRCRAFT EQUIPPED WITH SUITABLE RNAV SYSTEM
WITH GPS.
YAK VOR R-119 UNUSABLE. 2302221452-2502231451EST
FDC 3/1444 ZAN AK..ROUTE ZAN.
V508 SEWAR, AK TO COP UNUSABLE EXCEPT FOR GNSS EQUIPPED AIRCRAFT.
ENA VOR/DME RESTRICTED. 2310051908-2510051908EST
FDC 3/1440 ZAN AK..ROUTE ZAN.
V320 RUNTL, AK TO FRIDA, AK UNUSABLE EXCEPT FOR GNSS EQUIPPED
AIRCRAFT.
ENA VOR/DME RESTRICTED. 2310051905-2510051905EST

Gen. FDC
FDC 4/1786 ZZZ PART 1 OF 2 SECURITY SPECIAL SECURITY INSTRUCTIONS
(SSI)
PROHIBITION ON RUSSIAN FLIGHT OPERATIONS IN THE TERRITORIAL AIRSPACE
OF THE U.S

SPECIAL SECURITY INSTRUCTIONS (SSI) PROHIBITION ON RUSSIAN FLIGHT
OPERATIONS IN THE TERRITORIAL AIRSPACE OF THE U.S. PURSUANT TO 49
USC SECTIONS 40103 AND 40113(A), ALL RUSSIAN AIR CARRIERS AND
COMMERCIAL OPERATORS, REGARDLESS OF THE STATE OF REGISTRY OF THE
AIRCRAFT; ALL AIRCRAFT REGISTERED IN THE RUSSIAN FEDERATION; ALL
RUSSIAN STATE AIRCRAFT, REGARDLESS OF THE STATE OF REGISTRY OF THE
AIRCRAFT; AND ALL AIRCRAFT, REGARDLESS OF THE STATE OF REGISTRY,
OWNED, CHARTERED, LEASED, OPERATED OR CONTROLLED BY, FOR, OR FOR THE

BENEFIT OF, A RUSSIAN PERSON OR ENTITY IDENTIFIED BY THE
INTERNATIONAL TRADE ADMINISTRATIONS CONSOLIDATED SCREENING LIST
(HTTPS://WWW.TRADE.GOV/CONSOLIDATED-SCREENING-LIST), ARE PROHIBITED
FROM OPERATING TO, FROM, WITHIN, OR THROUGH U.S. TERRITORIAL
AIRSPACE, EXCEPT FOR: 1) AIRCRAFT ENGAGED IN HUMANITARIAN OR SAR
OPERATIONS SPECIFICALLY AUTHORIZED BY THE U.S. FEDERAL AVIATION
ADMINISTRATION (FAA) THAT HAVE FIRST RECEIVED ANY NECESSARY ECONOMIC
AUTHORIZATION FROM THE U.S. DEPARTMENT OF TRANSPORTATION (DOT)
2405091540-2505192359
END PART 1 OF 2
FDC 4/1786 ZZZ PART 2 OF 2 SECURITY SPECIAL SECURITY INSTRUCTIONS
(SSI)
PURSUANT TO DOT ORDER 2022-3-2; 2) STATE AIRCRAFT OPERATIONS GRANTED
A DIPLOMATIC CLEARANCE BY THE U.S. DEPARTMENT OF STATE (DOS)

SPECIAL SECURITY INSTRUCTIONS (SSI) AIRCRAFT EXPERIENCING IN-FLIGHT
EMERGENCIES. THIS NOTAM REPLACES NOTAM FDC 3/9274 (A0108/23).
RUSSIAN AIR CARRIERS AND/OR OTHER AIRCRAFT OPERATORS SUBJECT TO DOT
ORDER 2022-3-2 SEEKING DOT APPROVAL FOR HUMANITARIAN AND/OR SEARCH
AND RESCUE OPERATIONS MAY DIRECT SUCH REQUESTS TO
SCHEDULEFILING@DOT.GOV. DOT WILL CONSIDER SUCH REQUESTS ON A
CASE-BY-CASE BASIS, AND REQUESTORS MUST EXPLICITLY RECEIVE
AFFIRMATIVE DOT APPROVAL BEFORE CONDUCTING SUCH OPERATIONS. AIRCRAFT
OPERATORS SUBJECT TO THIS NOTAM WHO DO NOT COMPLY WITH THESE
INSTRUCTIONS MAY BE INTERCEPTED, AND THEIR PILOTS AND OTHER
CREWMEMBERS MAY BE DETAINED AND INTERVIEWED BY LAW ENFORCEMENT OR
SECURITY PERSONNEL, AS APPROPRIATE.
ADDITIONAL INFORMATION IS PROVIDED AT:
HTTPS://WWW.FAA.GOV/AIR_TRAFFIC/PUBLICATIONS/US_RESTRICTIONS/
2405091540-2505192359
END PART 2 OF 2
FDC 4/5129 2IN8 SPECIAL FRANCISCAN HEALTH CROWN POINT, CROWN POINT,
IN. CMONR ONE DEPARTURE...PROCEDURE NOT AUTHORIZED.

2410051430-2505171430
FDC 4/5128 2IN8 SPECIAL FRANCISCAN HEALTH CROWN POINT, CROWN POINT,
IN. COPTER RNAV (GPS) 09, ORIG... PROCEDURE NOT AUTHORIZED.

2410051430-2505171430
FDC 5/9670 FDC CHART CORRECT U.S. GOVERNMENT IFR
ENROUTE LOW ALTITUDE
CHART L-35, PANEL C, EFFECTIVE 26 DEC 2024...
ADD AIRPORT INFORMATION FOR TRI-COUNTY AT HENRY JOYNER FLD (ASJ)
WITH ASSOCIATED CITY AHOSKIE, ELEVATION OF 67, PILOT CONTROLLED
LIGHTING, RWY LENGTH 4500, AWOS-3 FREQ 119.075, LOCATED 15 NM WSW
OF CVI VORTAC, N36 17 51 W077 10 15. 2502041448-PERM
FDC 5/8052 FDC CHART CORRECT U.S. GOVERNMENT ATLANTA
VFR SECTIONAL
AERONAUTICAL CHART, EFFECTIVE 20 FEB 2025...
REVISE AUBURN, AL CLASS D AIRSPACE: THAT AIRSPACE EXTENDING UPWARD
FROM THE SURFACE TO AND INCLUDING 2,500 FT MSL WITHIN A 4.4-MILE
RADIUS OF AUBURN UNIVERSITY REGIONAL AIRPORT, LOCATED AT 32 36 54N,
085 26 02W. THIS CLASS D AIRSPACE AREA IS EFFECTIVE DURING THE
SPECIFIC DATES AND TIMES ESTABLISHED IN ADVANCE BY A NOTICE TO AIR
MISSIONS. THE EFFECTIVE DATE AND TIME WILL THEREAFTER BE
CONTINUOUSLY PUBLISHED IN THE CHART SUPPLEMENT.. 2501292028-PERM
FDC 5/8051 FDC CHART CORRECT U.S. GOVERNMENT ATLANTA
VFR SECTIONAL
AERONAUTICAL CHART, EFFECTIVE 20 FEB 2025...
CHANGE AUBURN UNIVERSITY RGNL AIRPORT (AUO), AUBURN, AL, TO A
TOWERED AIRPORT. LOCATED AT 32 36 54N, 085 26 02W, ADD CTRL TOWER
FREQ 123.875. ADD TAB ENTRY FOR AUBURN UNIVERSITY RGNL TWR: ADD TWR
HRS 0700-2100 MON-FRI, 0800-1700 SAT-SUN; TWR FREQ 123.875 AND GND
FREQ 121.625.. 2501292023-PERM
FDC 5/8050 FDC CHART CORRECT U.S. GOVERNMENT ATLANTA
VFR SECTIONAL
AERONAUTICAL CHART, EFFECTIVE 26 DEC 2024...
CHANGE AUBURN UNIVERSITY RGNL AIRPORT (AUO), AUBURN, AL, TO A
TOWERED AIRPORT. LOCATED AT 32 36 54N, 085 26 02W, ADD CTRL TOWER
FREQ 123.875. ADD TAB ENTRY FOR AUBURN UNIVERSITY RGNL TWR: ADD TWR

HRS 0700-2100 MON-FRI, 0800-1700 SAT-SUN; TWR FREQ 123.875 AND GND FREQ 121.625.. 2501292019-PERM

FDC 5/4540 FDC CHART CORRECT U.S. GOVERNMENT NOME VFR SECTIONAL
AERONAUTICAL CHART, EFFECTIVE 26 DEC 2024...
DELETE V477 SEGMENT FROM SELAWIK, AK VOR-DME (WLK) LOCATED AT 66 35 58N, 159 59 27W TO AMBLER, AK NDB (AMF) LOCATED AT 67 06 19N, 157 51 37W.. 2501171725-PERM

FDC 5/4343 FDC CHART CORRECT U.S. GOVERNMENT GREAT FALLS VFR SECTIONAL
AERONAUTICAL CHART, EFFECTIVE 26 DEC 2024...
DELETE COMM BOX AND TYPE FOR ROUNDUP NDB (RPX), ROUNDUP, MT, LOCATED AT 46 28 16N, 108 33 05W.. 2501171207-PERM

FDC 5/4191 FDC CHART CORRECT U.S. GOVERNMENT IFR ENROUTE LOW ALTITUDE
CHART L-27, PANEL A, EFFECTIVE 26 DEC 2024...
DELETE V206 BETWEEN NAPOLEON ANX VORTAC AND KIRKSVILLE IRK VORTAC. 2501161531-PERM

FDC 5/1583 FDC CHART CORRECT U.S. GOVERNMENT IFR ENROUTE HIGH ALTITUDE
CHART H-3, PANEL B, EFFECTIVE 26 DEC 2024...
CHANGE EDGE TYPE INFORMATION ON AIRWAY Q1 FROM EASON TO ECTOF.
CHANGE EDGE TYPE INFORMATION ON AIRWAY Q3 FROM FAMUK TO FELIX. 2501081839-PERM

FDC 5/0869 FDC CHART CORRECT U.S. GOVERNMENT IFR ENROUTE HIGH ALTITUDE
CHART H-12, PANEL H, F, K, EFFECTIVE 31 OCT 2024...
CHANGE EDGE TYPE ZILLS TO WAALT..
CHANGE BOTH EDGE TYPE CATLN FROM BLACK TO BLUE.
ADD EDGE TYPE AJJAY ON RNAV ROUTE Q822 NEAR ENE VOR/DME.
ADD RNAV ROUTE SEGMENT Q822 FROM ENE VOR/DME TO AJJAY WITH OUTBOUND BEARING OF 082 AND MILEAGE 48.. 2502061748-PERM

FDC 5/0266 FDC SPECIAL NOTICE...UNMANNED AIRCRAFT SYSTEM (UAS)
OPERATORS ARE STRONGLY ADVISED TO USE CAUTION WHEN OPERATING WI 5NM INLAND OF THE U.S./MEXICO BORDER PORTION OF THE CONTIGUOUS UNITED STATES AIR DEFENSE IDENTIFICATION ZONE (ADIZ) AS DEFINED BY 14 CFR 99.43 DUE TO ONGOING HOMELAND SECURITY (DHS), DEPARTMENT OF JUSTICE (DOJ) AND DEPARTMENT OF DEFENSE (DOD) OPERATIONS.

OPERATORS WHO INTERFERE WITH OR ARE DEEMED A THREAT TO SUCH OPERATIONS MAY BE MITIGATED PURSUANT TO 10 U.S.C. SECTION 130I AND 6 U.S.C. SECTION 124N. MITIGATION MAY RESULT IN THE INTERFERENCE, INTERCEPTION, SEIZURE, DAMAGING, OR DESTRUCTION OF UNMANNED AIRCRAFT DEEMED TO POSE A CREDIBLE SAFETY OR SECURITY THREAT TO PROTECTED PERSONNEL, FACILITIES, OR ASSETS.
2502051630-PERM

FDC 5/0179 FDC CHART CORRECT U.S. GOVERNMENT IFR ENROUTE HIGH ALTITUDE
CHART H-10, PANEL F, EFFECTIVE 26 DEC 2024...
CHANGE EDGE TYPE INFORMATION ON Q68 AIRWAY FROM BWG TO RAMRD. 2501021515-PERM

FDC 5/0143 FDC CHART CORRECT U.S. GOVERNMENT IFR ENROUTE HIGH ALTITUDE
CHART AKH2, PANEL H, EFFECTIVE 26 DEC 2024...
ADD ROUTE SEGMENT R338 BETWEEN NATES AND HEDMI WITH BEARINGS 222 WBD AND 040 EBD, BOX MILEAGE 129, AND MAA-60000.. 2501021352-PERM

FDC 4/8152 FDC CHART CORRECT U.S. GOVERNMENT IFR ENROUTE LOW ALTITUDE
CHART L-10, PANEL I, EFFECTIVE 26 DEC 2024...
DELETE V132 FROM HUT HUTCHINSON VOR/DME TO FLOSS FIX. DELETE MCA V132 5000SE AND MRA 5000 AT FLOSS FIX. 2412172238-PERM

FDC 4/7777 FDC CHART CORRECT U.S. GOVERNMENT IFR ENROUTE LOW ALTITUDE
CHART L-15, PANEL D, EFFECTIVE 26 DEC 2024...
DELETE MCA 5000 SE AND MRA 5000 FOR V132 AT FLOSS REPORTING POINT, N38 07 47 W097 08 39.. 2412171332-PERM

FDC 4/7051 FDC CHART CORRECT U.S. GOVERNMENT IFR ENROUTE HIGH ALTITUDE
CHART H-12, PANEL J, EFFECTIVE 11 JUL 2024...
ADD FIX MAKEUP FROM HAR VORTAC TO MCMAN WITH BEARING 321 AND DME OF

```
                31. 2408121613-PERM
FDC  4/0913 FDC CHART CORRECT U.S. GOVERNMENT IFR
                ENROUTE LOW ALTITUDE
                CHART L-6, PANEL H, EFFECTIVE 26 DEC 2024...
                CHANGE EDGE TYPE INFORMATION FOR CDS NAVAID ON V530 TO FREQUENCY
                117.0 AND CHANNEL 117.. 2412261227-PERM
FDC  4/0626 FDC CHART CORRECT U.S. GOVERNMENT IFR
                ENROUTE LOW ALTITUDE
                CHART L-27, PANEL A, EFFECTIVE 26 DEC 2024...
                DELETE MRA 4300 AT WIVEY FIX N41 13 36 W093 43 46. 2412241618-PERM
FDC  2/3929 FDC SPECIAL NOTICE..UNMANNED AIRCRAFT SYSTEM (UAS)
                OPERATORS ARE STRONGLY ADVISED TO USE CAUTION WHEN OPERATING WITHIN
                1/4NM OF THE U.S./CANADA BORDER DUE TO ONGOING HOMELAND SECURITY
                (DHS), DEPARTMENT OF JUSTICE (DOJ) AND DEPARTMENT OF DEFENSE (DOD)
                OPERATIONS. OPERATORS WHO INTERFERE WITH OR ARE DEEMED A THREAT TO
                SUCH OPERATIONS MAY BE MITIGATED PURSUANT TO 10 U.S.C. SECTION 130I
                AND 6 U.S.C. SECTION 124N. MITIGATION MAY RESULT IN THE
                INTERFERENCE, INTERCEPTION, SEIZURE, DAMAGING, OR DESTRUCTION OF
                UNMANNED AIRCRAFT DEEMED TO POSE A CREDIBLE SAFETY OR SECURITY
                THREAT TO PROTECTED PERSONNEL, FACILITIES, OR ASSETS.
                2212121820-PERM
FDC  6/8818 FDC ...SPECIAL NOTICE...IN THE INTEREST OF NATIONAL
                SECURITY AND TO THE EXTENT PRACTICABLE, PILOTS AND UAS OPERATORS ARE
                STRONGLY ADVISED TO AVOID THE AIRSPACE ABOVE OR IN CLOSE PROXIMITY
                TO CRITICAL INFRASTRUCTURE AND OTHER SENSITIVE LOCATIONS SUCH AS
                POWER PLANTS (NUCLEAR, HYDRO-ELECTRIC, OR COAL), DAMS, REFINERIES,
                INDUSTRIAL COMPLEXES, MILITARY FACILITIES, CORRECTIONAL AND LAW
                ENFORCEMENT FACILITIES UNLESS OTHERWISE AUTHORIZED. PILOTS AND UAS
                OPERATORS SHOULD NOT CIRCLE AS TO LOITER IN THE VICINITY OVER THESE
                TYPES OF FACILITIES.
                1603231538-PERM
FDC  5/0838 FDC PART 1 OF 16 LIST 2502061715
                 FDC 5/0292 FDC LIST 2502051715     FDC 5/0293 CNL 5/9726 FDC
                 FDC 5/0294 VGT                     FDC 5/0295 HND
                 FDC 5/0296 VGT                     FDC 5/0297 VGT
                 FDC 5/0298 LAS                     FDC 5/0299 LAS
                 FDC 5/0300 LAS                     FDC 5/0301 BLH
                 FDC 5/0302 PHX                     FDC 5/0303 SDL
                 FDC 5/0304 SPA                     FDC 5/0305 CNL 5/9891 TYQ
                 FDC 5/0306 CNL 5/9892 EYE          FDC 5/0307 CNL 5/9893 UMP
                 FDC 5/0308 CNL 5/9894 MQJ          FDC 5/0309 CNL 5/9895 HFY
                 FDC 5/0310 CNL 5/9896 AOH          FDC 5/0311 CNL 5/9897 GEZ
                 FDC 5/0312 CNL 5/9898 ALN          FDC 5/0313 CNL 5/9899 BLV
                 FDC 5/0314 CNL 5/9900 CPS          FDC 5/0315 CNL 5/9901 STL
                 FDC 5/0316 CNL 5/9902 SUS          FDC 5/0317 CNL 5/9903 DAY
                 FDC 5/0318 CNL 5/9904 IND          FDC 5/0319 CNL 5/0058 BVO
                 FDC 5/0320 CNL 5/0059 IDP          FDC 5/0321 CNL 5/0029 INK
                 FDC 5/0322 CNL 4/6204 PDX          FDC 5/0323 PDX
                 FDC 5/0324 COS                     FDC 5/0325 COS
                 FDC 5/0326 COS                     FDC 5/0327 COS
                 FDC 5/0328 COS                     FDC 5/0329 BJC
                 FDC 5/0330 APA                     FDC 5/0331 DEN
                 FDC 5/0332 FNL                     FDC 5/0333 GXY
                 FDC 5/0334 CFO                     FDC 5/0335 COS
                 FDC 5/0336 BKF                     FDC 5/0337 FFT

                 END PART 1 OF 16
FDC  5/0838 FDC PART 2 OF 16 LIST 2502061715
                 FDC 5/0339 FFT                     FDC 5/0342 LEX
                 FDC 5/0343 EAU                     FDC 5/0344 ANE
                 FDC 5/0345 FCM                     FDC 5/0346 STP
                 FDC 5/0349 MSP                     FDC 5/0350 CNL 5/0323 PDX
                 FDC 5/0351 PDX                     FDC 5/0352 PHX
                 FDC 5/0353 SDL                     FDC 5/0354 SJN
                 FDC 5/0355 CNL 5/9114 ATL          FDC 5/0356 CNL 5/9115 JCA
                 FDC 5/0357 CNL 5/9116 AHN          FDC 5/0358 CNL 5/9435 AVP
                 FDC 5/0359 CNL 5/9436 AVP          FDC 5/0360 CNL 5/9869 LPR
                 FDC 5/0361 CNL 5/9870 CLE          FDC 5/0363 CNL 5/9871 CLE
                 FDC 5/0364 CNL 5/9934 AUS          FDC 5/0365 CNL 5/9935 T74
                 FDC 5/0366 CNL 5/9936 AUS          FDC 5/0367 CNL 5/9972 BKF
```

```
                FDC 5/0369 CNL 5/9973 APA          FDC 5/0370 CNL 5/9974 BJC
                FDC 5/0371 CNL 5/9975 DEN          FDC 5/0372 CNL 5/9976 FNL
                FDC 5/0373 CNL 5/9977 GXY          FDC 5/0375 CNL 5/9978 HSR
                FDC 5/0376 CNL 5/9979 49B          FDC 5/0377 CNL 5/9980 CFO
                FDC 5/0378 CNL 4/8441 HGR          FDC 5/0379 CNL 5/9880 STJ
                FDC 5/0380 CNL 5/9592 GPH          FDC 5/0381 CNL 5/9593 IXD
                FDC 5/0382 CNL 5/9594 OJC          FDC 5/0383 CNL 5/9595 MKC
                FDC 5/0384 CNL 5/9596 MCI          FDC 5/0385 CNL 5/9597 SGF
                FDC 5/0386 CNL 5/9598 STJ          FDC 5/0388 CNL 5/9599 SGF
                FDC 5/0389 CNL 5/9600 FLV          FDC 5/0390 CNL 5/9601 LXT
                FDC 5/0391 JFK                     FDC 5/0393 CNL 4/4613 JFK

                END PART 2 OF 16
FDC  5/0838 FDC  PART 3 OF 16 LIST 2502061715
                FDC 5/0394 JFK                     FDC 5/0395 CNL 5/0391 JFK
                FDC 5/0396 CNL 5/0352 PHX          FDC 5/0397 CNL 5/0353 SDL
                FDC 5/0398 CNL 5/0354 SJN          FDC 5/0399 JFK
                FDC 5/0400 CNL 4/9331 JFK          FDC 5/0401 CNL 5/9685 FLV
                FDC 5/0402 CNL 5/9686 IXD          FDC 5/0403 CNL 5/9687 OJC
                FDC 5/0404 CNL 5/9688 ICT          FDC 5/0405 CNL 5/9689 ICT
                FDC 5/0406 CNL 5/9690 ICT          FDC 5/0407 CNL 5/9691 ICT
                FDC 5/0408 CNL 5/9692 AAO          FDC 5/0409 CNL 5/9693 STJ
                FDC 5/0410 CNL 5/9694 GPH          FDC 5/0411 CNL 5/9695 MCI
                FDC 5/0412 CNL 5/9696 MKC          FDC 5/0413 CNL 5/9697 LXT
                FDC 5/0414 JFK                     FDC 5/0415 JFK
                FDC 5/0416 FLV                     FDC 5/0417 IXD
                FDC 5/0418 OJC                     FDC 5/0419 ICT
                FDC 5/0420 ICT                     FDC 5/0421 ICT
                FDC 5/0422 ICT                     FDC 5/0423 AAO
                FDC 5/0424 STJ                     FDC 5/0425 GPH
                FDC 5/0426 MCI                     FDC 5/0427 MKC
                FDC 5/0428 LXT                     FDC 5/0429 JFK
                FDC 5/0430 CNL 5/0394 JFK          FDC 5/0431 CNL 5/9917 PSP
                FDC 5/0432 CNL 5/9937 OUN          FDC 5/0433 CNL 5/9938 GKY
                FDC 5/0434 CNL 5/9939 ADS          FDC 5/0435 CNL 5/9940 DAL
                FDC 5/0436 CNL 5/9941 RBD          FDC 5/0437 CNL 5/9942 DFW
                FDC 5/0438 CNL 5/9943 DTO          FDC 5/0439 CNL 5/9944 NFW

                END PART 3 OF 16
FDC  5/0838 FDC  PART 4 OF 16 LIST 2502061715
                FDC 5/0440 CNL 5/9945 GPM          FDC 5/0441 CNL 5/9946 LNC
                FDC 5/0442 CNL 5/9961 OUN          FDC 5/0443 CNL 5/9947 OKC
                FDC 5/0444 CNL 5/9948 PWA          FDC 5/0445 CNL 5/9949 PWA
                FDC 5/0446 CNL 5/9950 TKI          FDC 5/0447 CNL 5/9951 PWA
                FDC 5/0448 CNL 5/9952 SNL          FDC 5/0449 CNL 5/9953 AFW
                FDC 5/0450 CNL 5/9954 HQZ          FDC 5/0451 CNL 5/9955 DAL
                FDC 5/0452 CNL 5/9956 FWS          FDC 5/0453 CNL 5/9957 OKC
                FDC 5/0454 CNL 5/9958 FTW          FDC 5/0455 CNL 5/9959 OKC
                FDC 5/0456 CNL 5/9960 PWA          FDC 5/0457 CNL 5/0428 LXT
                FDC 5/0458 CNL 5/7800 ILE          FDC 5/0459 EVW
                FDC 5/0460 CNL 5/7398 ZAN          FDC 5/0461 CNL 5/9988 ISM
                FDC 5/0462 CNL 5/9987 DAB          FDC 5/0463 CNL 5/9989 SFB
                FDC 5/0464 CNL 5/9990 ORL          FDC 5/0465 RAL
                FDC 5/0466 ZAN                     FDC 5/0467 CNL 5/9962 GJT
                FDC 5/0468 CNL 5/9967 GJT          FDC 5/0469 CNL 5/9963 GJT
                FDC 5/0471 CNL 5/9964 ASE          FDC 5/0472 CNL 5/9965 GJT
                FDC 5/0473 CNL 5/9966 MTJ          FDC 5/0474 ZHU
                FDC 5/0475 ZME                     FDC 5/0477 CNL 5/0255 ITO
                FDC 5/0478 CNL 5/0256 ITO          FDC 5/0479 CNL 5/0257 ITO
                FDC 5/0480 CNL 5/0258 ITO          FDC 5/0481 CNL 5/0259 ITO
                FDC 5/0482 CNL 5/9768 OTZ          FDC 5/0483 MULTI CNL
                FDC 5/0484 PHX                     FDC 5/0485 P20
                FDC 5/0486 BKW                     FDC 5/0487 BLF

                END PART 4 OF 16
FDC  5/0838 FDC  PART 5 OF 16 LIST 2502061715
                FDC 5/0488 BLF                     FDC 5/0489 YKN
                FDC 5/0490 OFK                     FDC 5/0491 OUN
                FDC 5/0492 GKY                     FDC 5/0493 ADS
                FDC 5/0494 DAL                     FDC 5/0495 RBD
```

```
                FDC 5/0496 DFW                  FDC 5/0497 DTO
                FDC 5/0498 NFW                  FDC 5/0499 GPM
                FDC 5/0500 LNC                  FDC 5/0501 OUN
                FDC 5/0502 OKC                  FDC 5/0503 PWA
                FDC 5/0504 PWA                  FDC 5/0505 TKI
                FDC 5/0506 PWA                  FDC 5/0507 SNL
                FDC 5/0508 AFW                  FDC 5/0509 HQZ
                FDC 5/0510 DAL                  FDC 5/0511 FWS
                FDC 5/0512 OKC                  FDC 5/0513 FTW
                FDC 5/0514 OKC                  FDC 5/0515 PWA
                FDC 5/0516 CNL 5/0053 ZHU       FDC 5/0517 FUL
                FDC 5/0518 FUL                  FDC 5/0519 HHR
                FDC 5/0520 LGB                  FDC 5/0521 LGB
                FDC 5/0522 LGB                  FDC 5/0523 LAX
                FDC 5/0524 LAX                  FDC 5/0525 SAN
                FDC 5/0526 SNA                  FDC 5/0527 SNA
                FDC 5/0528 SNA                  FDC 5/0529 SNA
                FDC 5/0530 SNA                  FDC 5/0531 EMT
                FDC 5/0532 TOA                  FDC 5/0533 FUL

                END PART 5 OF 16
FDC  5/0838 FDC  PART 6 OF 16 LIST 2502061715
                FDC 5/0534 LAX                  FDC 5/0535 HHR
                FDC 5/0536 LAX                  FDC 5/0537 ONT
                FDC 5/0538 TOA                  FDC 5/0539 MLI
                FDC 5/0540 SFY                  FDC 5/0541 SQI
                FDC 5/0543 CWI                  FDC 5/0544 DVN
                FDC 5/0545 DVN                  FDC 5/0546 8M1
                FDC 5/0547 TUP                  FDC 5/0548 SAN
                FDC 5/0549 SAN                  FDC 5/0550 SAN
                FDC 5/0551 SEE                  FDC 5/0552 SAN
                FDC 5/0553 RNM                  FDC 5/0554 SAN
                FDC 5/0555 PTV                  FDC 5/0556 BFL
                FDC 5/0557 DLO                  FDC 5/0558 MIT
                FDC 5/0559 PTV                  FDC 5/0560 BFL
                FDC 5/0561 BFL                  FDC 5/0562 BFL
                FDC 5/0563 L45                  FDC 5/0564 L45
                FDC 5/0565 DLO                  FDC 5/0566 LAX
                FDC 5/0567 ONT                  FDC 5/0568 SNA
                FDC 5/0569 MIT                  FDC 5/0570 HSR
                FDC 5/0571 CNL 5/8850 ZHU       FDC 5/0572 MULTI CNL
                FDC 5/0573 CNL 5/0054 ZHN       FDC 5/0575 MFE
                FDC 5/0576 TXW                  FDC 5/0577 HRL
                FDC 5/0579 DBQ                  FDC 5/0580 PIR
                FDC 5/0585 CNL 4/7755 CNO       FDC 5/0586 CNL 4/7756 HMT

                END PART 6 OF 16
FDC  5/0838 FDC  PART 7 OF 16 LIST 2502061715
                FDC 5/0587 CNL 4/7757 F70       FDC 5/0588 CNL 4/7758 RAL
                FDC 5/0589 CNL 4/7759 ONT       FDC 5/0590 ZME
                FDC 5/0591 HNL                  FDC 5/0594 HNL
                FDC 5/0595 LIH                  FDC 5/0596 FWS
                FDC 5/0597 AFW                  FDC 5/0598 GPM
                FDC 5/0599 LNC                  FDC 5/0600 HQZ
                FDC 5/0602 LBX                  FDC 5/0604 SGR
                FDC 5/0605 GLS                  FDC 5/0606 EFD
                FDC 5/0607 HOU                  FDC 5/0608 DWH
                FDC 5/0609 IAH                  FDC 5/0610 CXO
                FDC 5/0611 IWS                  FDC 5/0612 AXH
                FDC 5/0613 TME                  FDC 5/0614 T41
                FDC 5/0615 LIT                  FDC 5/0616 LIT
                FDC 5/0617 DAL                  FDC 5/0618 CNL 5/9493 ZOA
                FDC 5/0619 BKT                  FDC 5/0620 IAH
                FDC 5/0621 CNL 5/9674 IAH       FDC 5/0622 IAH
                FDC 5/0623 CNL 5/8378 IAH       FDC 5/0624 IAH
                FDC 5/0625 CNL 5/0622 IAH       FDC 5/0626 IAH
                FDC 5/0627 CNL 5/0620 IAH       FDC 5/0628 CNL 5/9924 CKV
                FDC 5/0629 HEF                  FDC 5/0630 HEF
                FDC 5/0631 TAN                  FDC 5/0632 TAN
                FDC 5/0637 CNL 5/0546 8M1       FDC 5/0638 CNL 5/0547 TUP
```

```
                FDC 5/0639 DAB                  FDC 5/0640 SGJ

                END PART 7 OF 16
FDC  5/0838 FDC  PART 8 OF 16 LIST 2502061715
                FDC 5/0643 JAX                  FDC 5/0644 JAX
                FDC 5/0645 JAX                  FDC 5/0646 VQQ
                FDC 5/0647 CRG                  FDC 5/0648 HEG
                FDC 5/0649 JAX                  FDC 5/0650 JAX
                FDC 5/0651 JAX                  FDC 5/0653 CNL 5/0260 ABQ
                FDC 5/0654 CNL 5/0261 FMN       FDC 5/0655 CNL 5/0262 FMN
                FDC 5/0656 HOU                  FDC 5/0657 HOU
                FDC 5/0658 HOU                  FDC 5/0659 5M0
                FDC 5/0660 SAW                  FDC 5/0661 ESC
                FDC 5/0662 ECG                  FDC 5/0663 ZAN
                FDC 5/0664 SWF                  FDC 5/0665 SWF
                FDC 5/0666 ZMP                  FDC 5/0667 8M1
                FDC 5/0668 TUP                  FDC 5/0669 CNL 5/9244 HNL
                FDC 5/0670 CNL 5/9245 HNL       FDC 5/0671 CNL 5/9246 MKK
                FDC 5/0672 CNL 5/9247 HNL       FDC 5/0674 ASJ
                FDC 5/0675 CNL 4/5703 ASJ       FDC 5/0676 CNL 5/0667 8M1
                FDC 5/0677 CNL 5/0668 TUP       FDC 5/0678 CNL 5/0337 FFT
                FDC 5/0679 CNL 5/0339 FFT       FDC 5/0680 CNL 5/0342 LEX
                FDC 5/0681 YIP                  FDC 5/0682 ARB
                FDC 5/0683 DET                  FDC 5/0684 PTK
                FDC 5/0685 DTW                  FDC 5/0686 DTW
                FDC 5/0687 DTW                  FDC 5/0688 DTW
                FDC 5/0689 DTW                  FDC 5/0690 DTW

                END PART 8 OF 16
FDC  5/0838 FDC  PART 9 OF 16 LIST 2502061715
                FDC 5/0691 DTW                  FDC 5/0692 YIP
                FDC 5/0693 CNL 5/7700 ALB       FDC 5/0694 CNL 5/9151 OSC
                FDC 5/0695 CNL 5/9378 AYS       FDC 5/0696 CNL 5/9379 DQH
                FDC 5/0697 ZAB 99.7             FDC 5/0698 CNL 5/9318 GKY
                FDC 5/0699 CNL 5/9319 GPM       FDC 5/0700 CNL 5/9320 LNC
                FDC 5/0701 CNL 5/9321 NFW       FDC 5/0702 CNL 5/9322 AFW
                FDC 5/0703 CNL 5/9323 DAL       FDC 5/0704 CNL 5/9324 DTO
                FDC 5/0705 CNL 5/9325 HQZ       FDC 5/0706 CNL 5/9326 TKI
                FDC 5/0707 CNL 5/9327 FTW       FDC 5/0708 CNL 5/9328 ADS
                FDC 5/0709 CNL 5/9329 RBD       FDC 5/0711 CNL 5/9330 FWS
                FDC 5/0712 CNL 5/9331 PHX       FDC 5/0713 CNL 5/9332 ABQ
                FDC 5/0714 CNL 5/9333 DFW       FDC 5/0715 CNL 5/0681 YIP
                FDC 5/0716 CNL 5/0682 ARB       FDC 5/0717 CNL 5/0683 DET
                FDC 5/0718 CNL 5/0684 PTK       FDC 5/0719 CNL 5/0685 DTW
                FDC 5/0720 CNL 5/0686 DTW       FDC 5/0721 CNL 5/0687 DTW
                FDC 5/0722 CNL 5/0688 DTW       FDC 5/0723 CNL 5/0689 DTW
                FDC 5/0724 CNL 5/0690 DTW       FDC 5/0725 CNL 5/0691 DTW
                FDC 5/0726 CNL 5/0692 YIP       FDC 5/0727 CNL 5/0210 CRG
                FDC 5/0728 CNL 5/0211 JAX       FDC 5/0735 CNL 5/0212 JAX
                FDC 5/0736 CNL 5/0214 SGJ       FDC 5/0737 CNL 5/0216 VQQ
                FDC 5/0738 CNL 5/9582 ECG       FDC 5/0739 CNL 5/9583 ONX
                FDC 5/0742 DET                  FDC 5/0743 YIP
                FDC 5/0744 ARB                  FDC 5/0745 DET

                END PART 9 OF 16
FDC  5/0838 FDC  PART 10 OF 16 LIST 2502061715
                FDC 5/0746 PTK                  FDC 5/0747 DTW
                FDC 5/0748 DTW                  FDC 5/0750 DTW
                FDC 5/0752 DTW                  FDC 5/0753 DTW
                FDC 5/0754 DTW                  FDC 5/0755 DTW
                FDC 5/0756 CNL 5/9334 AGS       FDC 5/0757 YIP
                FDC 5/0758 CNL 5/9969 IPT       FDC 5/0759 CNL 5/9265 GAD
                FDC 5/0760 CNL 5/9266 GAD       FDC 5/0761 GAD
                FDC 5/0762 CNL 5/0465 RAL       FDC 5/0763 CNL 5/7899 EKO
                FDC 5/0764 JFK                  FDC 5/0765 CNL 5/0414 JFK
                FDC 5/0766 JFK                  FDC 5/0767 CNL 5/0415 JFK
                FDC 5/0768 CNL 5/9664 ATL       FDC 5/0770 CNL 5/9665 FFC
                FDC 5/0772 CNL 5/9666 AUO       FDC 5/0775 CNL 5/9667 CSG
                FDC 5/0776 CNL 5/0579 DBQ       FDC 5/0777 SUS
                FDC 5/0778 BNA                  FDC 5/0779 MQY
```

FDC 5/0780 BNA FDC 5/0781 XNX
FDC 5/0782 M91 FDC 5/0783 JWN
FDC 5/0784 BLV FDC 5/0786 CPS
FDC 5/0788 STL FDC 5/0793 ALN
FDC 5/0794 BNA FDC 5/0795 CNL 5/9248 MAJ
FDC 5/0799 CNL 5/9249 MAJ FDC 5/0800 CNL 5/9170 MHK
FDC 5/0801 CNL 5/9273 MUE FDC 5/0802 CNL 5/9274 KOA
FDC 5/0803 CNL 5/8302 PNS FDC 5/0804 CNL 5/8303 JKA
FDC 5/0805 CNL 5/8903 OGG FDC 5/0807 CNO

END PART 10 OF 16
FDC 5/0838 FDC PART 11 OF 16 LIST 2502061715
FDC 5/0810 HMT FDC 5/0811 F70
FDC 5/0812 RAL FDC 5/0813 ONT
FDC 5/0814 CNL 5/9923 SFZ FDC 5/0815 CNL 5/9921 IJD
FDC 5/0816 CNL 5/9922 PVD FDC 5/0817 JFK
FDC 5/0818 CNL 5/0429 JFK FDC 5/0819 OLV
FDC 5/0821 CNL 5/9968 PHN FDC 5/0822 CNL 5/0580 PIR
FDC 5/0823 CNL 5/9983 RAP FDC 5/0824 CNL 5/9984 RAP
FDC 5/0825 CNL 5/9239 WWD FDC 5/0826 CNL 5/9240 BWI
FDC 5/0827 SAN FDC 5/0828 CNL 5/9702 SVC
FDC 5/0829 CNL 5/9703 SVC FDC 5/0830 CNL 5/0486 BKW
FDC 5/0831 CNL 5/0487 BLF FDC 5/0832 CNL 5/0488 BLF
FDC 5/0833 BET FDC 5/0834 RPD
FDC 5/0835 CNL 3/5246 RPD FDC 5/0836 DAN
FDC 5/0837 CNL 4/7123 DAN

CANCELLATIONS 2502061715

NUMBER	LOC	TFR	CNLD BY	NUMBER	LOC	TFR	CNLD BY
3/5246	RPD		5/0835	4/4613	JFK		5/0393
4/5703	ASJ		5/0675	4/6204	PDX		5/0322
4/7123	DAN		5/0837	4/7755	CNO		5/0585
4/7756	HMT		5/0586	4/7757	F70		5/0587
4/7758	RAL		5/0588	4/7759	ONT		5/0589
4/8441	HGR		5/0378	4/9331	JFK		5/0400

END PART 11 OF 16
FDC 5/0838 FDC PART 12 OF 16 LIST 2502061715

5/0029	INK		5/0321	5/0030	ZAN		5/0572
5/0031	ZMP		5/0572	5/0053	ZHU		5/0516
5/0054	ZHN		5/0573	5/0058	BVO		5/0319
5/0059	IDP		5/0320	5/0210	CRG		5/0727
5/0211	JAX		5/0728	5/0212	JAX		5/0735
5/0214	SGJ		5/0736	5/0216	VQQ		5/0737
5/0255	ITO		5/0477	5/0256	ITO		5/0478
5/0257	ITO		5/0479	5/0258	ITO		5/0480
5/0259	ITO		5/0481	5/0260	ABQ		5/0653
5/0261	FMN		5/0654	5/0262	FMN		5/0655
5/0323	PDX		5/0350	5/0337	FFT		5/0678
5/0339	FFT		5/0679	5/0342	LEX		5/0680
5/0352	PHX		5/0396	5/0353	SDL		5/0397
5/0354	SJN		5/0398	5/0391	JFK		5/0395
5/0394	JFK		5/0430	5/0414	JFK		5/0765
5/0415	JFK		5/0767	5/0428	LXT		5/0457
5/0429	JFK		5/0818	5/0465	RAL		5/0762
5/0486	BKW		5/0830	5/0487	BLF		5/0831
5/0488	BLF		5/0832	5/0546	8M1		5/0637
5/0547	TUP		5/0638	5/0579	DBQ		5/0776
5/0580	PIR		5/0822	5/0620	IAH		5/0627
5/0622	IAH		5/0625	5/0667	8M1		5/0676
5/0668	TUP		5/0677	5/0681	YIP		5/0715

END PART 12 OF 16
FDC 5/0838 FDC PART 13 OF 16 LIST 2502061715

5/0682	ARB		5/0716	5/0683	DET		5/0717
5/0684	PTK		5/0718	5/0685	DTW		5/0719
5/0686	DTW		5/0720	5/0687	DTW		5/0721
5/0688	DTW		5/0722	5/0689	DTW		5/0723
5/0690	DTW		5/0724	5/0691	DTW		5/0725

5/0692 YIP 5/0726 5/7398 ZAN 5/0460
5/7700 ALB 5/0693 5/7800 ILE 5/0458
5/7899 EKO 5/0763 5/8302 PNS 5/0803
5/8303 JKA 5/0804 5/8378 IAH 5/0623
5/8850 ZHU 99.7 5/0571 5/8903 OGG 5/0805
5/9114 ATL 5/0355 5/9115 JCA 5/0356
5/9116 AHN 5/0357 5/9151 OSC 5/0694
5/9170 MHK 5/0800 5/9239 WWD 5/0825
5/9240 BWI 5/0826 5/9244 HNL 5/0669
5/9245 HNL 5/0670 5/9246 MKK 5/0671
5/9247 HNL 5/0672 5/9248 MAJ 5/0795
5/9249 MAJ 5/0799 5/9265 GAD 5/0759
5/9266 GAD 5/0760 5/9273 MUE 5/0801
5/9274 KOA 5/0802 5/9318 GKY 5/0698
5/9319 GPM 5/0699 5/9320 LNC 5/0700
5/9321 NFW 5/0701 5/9322 AFW 5/0702
5/9323 DAL 5/0703 5/9324 DTO 5/0704
5/9325 HQZ 5/0705 5/9326 TKI 5/0706

END PART 13 OF 16
FDC 5/0838 FDC PART 14 OF 16 LIST 2502061715
5/9327 FTW 5/0707 5/9328 ADS 5/0708
5/9329 RBD 5/0709 5/9330 FWS 5/0711
5/9331 PHX 5/0712 5/9332 ABQ 5/0713
5/9333 DFW 5/0714 5/9334 AGS 5/0756
5/9378 AYS 5/0695 5/9379 DQH 5/0696
5/9435 AVP 5/0358 5/9436 AVP 5/0359
5/9493 ZOA 5/0618 5/9582 ECG 5/0738
5/9583 ONX 5/0739 5/9592 GPH 5/0380
5/9593 IXD 5/0381 5/9594 OJC 5/0382
5/9595 MKC 5/0383 5/9596 MCI 5/0384
5/9597 SGF 5/0385 5/9598 STJ 5/0386
5/9599 SGF 5/0388 5/9600 FLV 5/0389
5/9601 LXT 5/0390 5/9653 ZSE 5/0483
5/9654 ZOA 5/0483 5/9664 ATL 5/0768
5/9665 FFC 5/0770 5/9666 AUO 5/0772
5/9667 CSG 5/0775 5/9674 IAH 5/0621
5/9685 FLV 5/0401 5/9686 IXD 5/0402
5/9687 OJC 5/0403 5/9688 ICT 5/0404
5/9689 ICT 5/0405 5/9690 ICT 5/0406
5/9691 ICT 5/0407 5/9692 AAO 5/0408
5/9693 STJ 5/0409 5/9694 GPH 5/0410
5/9695 MCI 5/0411 5/9696 MKC 5/0412
5/9697 LXT 5/0413 5/9702 SVC 5/0828

END PART 14 OF 16
FDC 5/0838 FDC PART 15 OF 16 LIST 2502061715
5/9703 SVC 5/0829 5/9726 FDC 5/0293
5/9768 OTZ 5/0482 5/9869 LPR 5/0360
5/9870 CLE 5/0361 5/9871 CLE 5/0363
5/9880 STJ 5/0379 5/9891 TYQ 5/0305
5/9892 EYE 5/0306 5/9893 UMP 5/0307
5/9894 MQJ 5/0308 5/9895 HFY 5/0309
5/9896 AOH 5/0310 5/9897 GEZ 5/0311
5/9898 ALN 5/0312 5/9899 BLV 5/0313
5/9900 CPS 5/0314 5/9901 STL 5/0315
5/9902 SUS 5/0316 5/9903 DAY 5/0317
5/9904 IND 5/0318 5/9917 PSP 5/0431
5/9921 IJD 5/0815 5/9922 PVD 5/0816
5/9923 SFZ 5/0814 5/9924 CKV 5/0628
5/9934 AUS 5/0364 5/9935 T74 5/0365
5/9936 AUS 5/0366 5/9937 OUN 5/0432
5/9938 GKY 5/0433 5/9939 ADS 5/0434
5/9940 DAL 5/0435 5/9941 RBD 5/0436
5/9942 DFW 5/0437 5/9943 DTO 5/0438
5/9944 NFW 5/0439 5/9945 GPM 5/0440
5/9946 LNC 5/0441 5/9947 OKC 5/0443
5/9948 PWA 5/0444 5/9949 PWA 5/0445
5/9950 TKI 5/0446 5/9951 PWA 5/0447
5/9952 SNL 5/0448 5/9953 AFW 5/0449

END PART 15 OF 16
FDC 5/0838 FDC PART 16 OF 16 LIST 2502061715

5/9954 HQZ	5/0450	5/9955 DAL	5/0451
5/9956 FWS	5/0452	5/9957 OKC	5/0453
5/9958 FTW	5/0454	5/9959 OKC	5/0455
5/9960 PWA	5/0456	5/9961 OUN	5/0442
5/9962 GJT	5/0467	5/9963 GJT	5/0469
5/9964 ASE	5/0471	5/9965 GJT	5/0472
5/9966 MTJ	5/0473	5/9967 GJT	5/0468
5/9968 PHN	5/0821	5/9969 IPT	5/0758
5/9972 BKF	5/0367	5/9973 APA	5/0369
5/9974 BJC	5/0370	5/9975 DEN	5/0371
5/9976 FNL	5/0372	5/9977 GXY	5/0373
5/9978 HSR	5/0375	5/9979 49B	5/0376
5/9980 CFO	5/0377	5/9983 RAP	5/0823
5/9984 RAP	5/0824	5/9987 DAB	5/0462
5/9988 ISM	5/0461	5/9989 SFB	5/0463
5/9990 ORL	5/0464		

END PART 16 OF 16

ATCSCC
ATCSCC ADVZY 091 DCC 02/06/2025 OPERATIONS PLAN
EVENT TIME: 06/2300 - AND LATER

THE EWR PROGRAM WAS REVISED WITH A NEW END TIME OF 0459Z. HOLDING ADVISORY WAS ISSUED FOR BOSTON DUE TO RUNWAY TREATMENTS. SKI COUNTRY ROUTE WILL TIMEOUT. NCT/ZOA WILL MITIGATE SFO OVERAGES IN THE PROGRAM WITH MIT.

STAFFING TRIGGERS:
0030-0500Z -PHX

TERMINAL CONSTRAINT(S):
BOS/N90/PHL/PCT/SEA/SCT - LOW CEILINGS/VISIBILITY
ORD/MSP/LAS - WIND
SFO - LOW CEILINGS/WIND
MSY/NEW - SUPERBOWL VOLUME UNTIL 02/11/25 0200Z

TERMINAL ACTIVE:
UNTIL 0159 -PHL GROUND DELAY PROGRAM
UNTIL 0159 -CYUL GROUND DELAY PROGRAM
UNTIL 0259 -LGA GROUND DELAY PROGRAM
UNTIL 0359 -JFK GROUND DELAY PROGRAM
UNTIL 0459 -EWR GROUND DELAY PROGRAM
UNTIL 0559 -BOS GROUND DELAY PROGRAM
UNTIL 0559 -DCA GROUND DELAY PROGRAM
UNTIL 0759 -SFO GROUND DELAY PROGRAM

TERMINAL PLANNED:
NONE

EN ROUTE CONSTRAINT(S):
ZDC/ZID/ZTL - THUNDERSTORMS
ZMA - PLACID MOA VARIOUS TIMES DAILY UNTIL 02/13/25 0300Z
NAS - MODERATE SNOWBIRD VOLUME DAY

EN ROUTE ACTIVE:
UNTIL 0400 -FCA001:EAST_TO_SB
UNTIL 0400 -FCA002:NORTH_TO_SB
UNTIL 0400 -FCA003:NORTHWEST_TO_SB
UNTIL 0400 -FCA004:WEST_TO_SB
UNTIL 0400 -SB_DEPARTURES_NORTH_AND_EAST_PARTIAL
UNTIL 0400 -SB_DEPARTURES_SOUTH_AND_EAST
UNTIL 0400 -SB_DEPARTURES_WEST
UNTIL 0430 -FCA011:NO_AR_ATLANTIC_Y-ROUTES_TO_RSW_AREA

EN ROUTE PLANNED:
NONE

CDRS/SWAP/CAPPING/TUNNELING/HOTLINE/DIVERSION RECOVERY:
NONE

RUNWAY/EQUIPMENT/POSSIBLE SYSTEM IMPACT REPORTS (SIRs):
DCA - RWY 15/33 ~ RWY 04/22 CLOSED UNTIL 02/10/25 0459Z
MCO - RWY 17L/35R CLOSED UNTIL 02/13/25 2359Z
BWI - RWY 10 ILS OTS UNTIL 02/28/25 1100Z
HNL - RWY 04L CLOSED UNTIL 03/15/25 2200Z
LGA - RWY 13/31 WEEKEND CLOSURES UNTIL 04/01/25
PBI - RWY 10R/28L CLOSED UNTIL 04/12/25 2359Z
FLL - RWY 10L/28R CLOSED UNTIL 04/17/25 2359Z
BNA - RWY 13/31 CLOSED UNTIL 04/30/25
GGG - RWY 13/31 CLOSED UNTIL 05/16/25
LIT - RWY 18/36 CLOSED UNTIL 07/31/25 2100Z
PHL - RWY 09R/27L NIGHTLY CLOSURES UNTIL 09/17/25 1000Z
HOU - RWY 13R/31L CLOSED 01/21/25 - 09/20/25 1200Z
SFB - RWY 09L/27R NIGHTLY CLOSURES UNTIL 01/08/26 2359Z

AIRSPACE FLOW PROGRAM(S) ACTIVE:
NONE

AIRSPACE FLOW PROGRAM PLANNED:
NONE

PLANNED LAUNCH/REENTRY:
SPACEX STARLINK 12-9, KENNEDY SPACE CENTER, FL
PRIMARY: 02/07/25 1850Z-2321Z
BACKUP: 02/08/25 1823Z-2254Z

FLIGHT CHECK(S):
NONE

VIP MOVEMENT(S):
NONE

NEXT PLANNING WEBINAR: 0015Z
062223-070059
25/02/06 22:23 DCCOPS.lxstn35

ATCSCC ADVZY 087 DCC 02/06/2025 OPERATIONS PLAN
EVENT TIME: 06/2100 - AND LATER

GROUND STOP FOR EWR DUE TO THE LOW CEILINGS. A REVISION IS EXPECTED
DOWN TO A 34 RATE AS THE PRIOR RATE WAS TOO AGRESSIVE PER THE N90
TRACON. THE LGA, PHL, AND JFK GROUND DELAY PROGRAMS WERE ALSO
IMPLEMENTED.

STAFFING TRIGGERS:
0030-0500Z -PHX

TERMINAL CONSTRAINT(S):
BOS - LOW CEILINGS/VISIBILITY/SNOW/FREEZING RAIN
N90/PHL - LOW CEILINGS/VISIBILITY/FREEZING RAIN
PCT/SEA/SCT - LOW CEILINGS/VISIBILITY
ORD/MSP/LAS - WIND
SFO - LOW CEILINGS/WIND
MSY/NEW - SUPERBOWL VOLUME UNTIL 02/11/25 0200Z

TERMINAL ACTIVE:
UNTIL 2115 -EWR GROUND STOP
UNTIL 0159 -PHL GROUND DELAY PROGRAM
UNTIL 0159 -CYUL GROUND DELAY PROGRAM
UNTIL 0259 -LGA GROUND DELAY PROGRAM
UNTIL 0259 -EWR GROUND DELAY PROGRAM

UNTIL 0359 -JFK GROUND DELAY PROGRAM
UNTIL 0559 -BOS GROUND DELAY PROGRAM
UNTIL 0559 -DCA GROUND DELAY PROGRAM
UNTIL 0759 -SFO GROUND DELAY PROGRAM

TERMINAL PLANNED:
NONE

EN ROUTE CONSTRAINT(S):
ZNY/ZDC/ZID - THUNDERSTORMS
ZMA - PLACID MOA VARIOUS TIMES DAILY UNTIL 02/13/25 0300Z
ZMA - STARFIGHTER ATCAA SFC-FL220, 1500Z-2200Z
NAS - MODERATE SNOWBIRD VOLUME DAY

EN ROUTE ACTIVE:
UNTIL 2300 -FCASK1:SKI_COUNTRY_1_PARTIAL
UNTIL 0400 -FCA001:EAST_TO_SB
UNTIL 0400 -FCA002:NORTH_TO_SB
UNTIL 0400 -FCA003:NORTHWEST_TO_SB
UNTIL 0400 -FCA004:WEST_TO_SB
UNTIL 0400 -SB_DEPARTURES_NORTH_AND_EAST_PARTIAL
UNTIL 0400 -SB_DEPARTURES_SOUTH_AND_EAST
UNTIL 0400 -SB_DEPARTURES_WEST
UNTIL 0430 -FCA011:NO_AR_ATLANTIC_Y-ROUTES_TO_RSW_AREA

EN ROUTE PLANNED:
NONE

CDRS/SWAP/CAPPING/TUNNELING/HOTLINE/DIVERSION RECOVERY:
NONE

RUNWAY/EQUIPMENT/POSSIBLE SYSTEM IMPACT REPORTS (SIRs):
DCA - RWY 15/33 ~ RWY 04/22 CLOSED UNTIL 02/10/25 0459Z
MCO - RWY 17L/35R CLOSED UNTIL 02/13/25 2359Z
BWI - RWY 10 ILS OTS UNTIL 02/28/25 1100Z
HNL - RWY 04L CLOSED UNTIL 03/15/25 2200Z
LGA - RWY 13/31 WEEKEND CLOSURES UNTIL 04/01/25
PBI - RWY 10R/28L CLOSED UNTIL 04/12/25 2359Z
FLL - RWY 10L/28R CLOSED UNTIL 04/17/25 2359Z
BNA - RWY 13/31 CLOSED UNTIL 04/30/25
GGG - RWY 13/31 CLOSED UNTIL 05/16/25
LIT - RWY 18/36 CLOSED UNTIL 07/31/25 2100Z
PHL - RWY 09R/27L NIGHTLY CLOSURES UNTIL 09/17/25 1000Z
HOU - RWY 13R/31L CLOSED 01/21/25 - 09/20/25 1200Z
SFB - RWY 09L/27R NIGHTLY CLOSURES UNTIL 01/08/26 2359Z

AIRSPACE FLOW PROGRAM(S) ACTIVE:
NONE

AIRSPACE FLOW PROGRAM PLANNED:
NONE

PLANNED LAUNCH/REENTRY:

SPACEX STARLINK 12-9, KENNEDY SPACE CENTER, FL
PRIMARY: 02/07/25 1850Z-2321Z
BACKUP: 02/08/25 1823Z-2254Z

FLIGHT CHECK(S):
NONE

VIP MOVEMENT(S):
NONE

NEXT PLANNING WEBINAR: 2215Z
062031-062259
25/02/06 20:31 DCCOPS.lxstn35

ATCSCC ADVZY 073 DCC 02/06/25 REROUTE CANCELLATION

```
FCADCS:GTK_MDCS HAS BEEN CANCELLED.

REMARKS:
ASSOCIATED RESTRICTIONS:

061724-070300
25/02/06 17:24  DCCOPS.lxstn22

ATCSCC ADVZY 072 DCC 02/06/25 REROUTE CANCELLATION

FCABPV:GTK_MBPV HAS BEEN CANCELLED.

REMARKS:
ASSOCIATED RESTRICTIONS:

061723-070300
25/02/06 17:23  DCCOPS.lxstn22

ATCSCC ADVZY 071 DCC 02/06/25 REROUTE CANCELLATION

FCA007:GTK_ZSU_NB HAS BEEN CANCELLED.

REMARKS:
ASSOCIATED RESTRICTIONS:

061723-070300
25/02/06 17:23  DCCOPS.lxstn22

ATCSCC ADVZY 070 DCC 02/06/25 REROUTE CANCELLATION

FCA006:GTK_ZSU_SB HAS BEEN CANCELLED.

REMARKS:
ASSOCIATED RESTRICTIONS:

061723-070300
25/02/06 17:23  DCCOPS.lxstn22

ATCSCC ADVZY 061 DCC 02/06/25 ROUTE RQD /FL
NAME: SB_DEPARTURES_NORTH_AND_EAST
CONSTRAINED AREA: ZHU
REASON: OTHER
INCLUDE TRAFFIC: KASD/KBTR/KGPT/KHDC/KHSA/KMSY/KNEW DEPARTURES TO
                 KAGC/KALB/KATL/KBDL/KBHM/KBNA/KBOS/KBWI/KCDW/KCLE/K
                 CLT/KCVG/KDCA/KDTW/KEWR/KGRB/KHPN/KIAD/KIND/KJFK/KL
                 GA/KMDW/KMEM/KMHT/KMKE/KMMU/KMSN/KMSP/KORD/KPDK/KPH
                 L/KPIT/KPNE/KPVD/KRDU/KSTL/KTEB
FACILITIES INCLUDED: ZAU/ZBW/ZDC/ZHU/ZID/ZJX/ZKC/ZME/ZMP/ZNY/ZOB/ZTL
FLIGHT STATUS: ALL_FLIGHTS
VALID: ETD 061300 TO 070400
PROBABILITY OF EXTENSION: LOW
REMARKS: REPLACES ADVZY 034. ADDS DC METS/NYMETS/KBOS.
         IMPLEMENTED DUE TO SPECIAL EVENT.
ASSOCIATED RESTRICTIONS:
MODIFICATIONS: Q34 OPTIONS REMOVED DUE WX
ROUTES:

FROM:
ORIG                                ROUTE - ORIGIN SEGMENTS
----                                ------------------------
KNEW KASD KGPT KHSA                 ~LBY MEI
KMSY KHDC KBTR                      ~MCB ZIPGI


TO:
DEST                                ROUTE - DESTINATION SEGMENTS
----                                ----------------------------
KMDW                                MEI~ HITMN KURTZ DROSE FISSK6
KMKE                                MEI~ IGB PXV JOT LEEDN GOPAC3
KMSN                                MEI~ IGB HITMN IIU J89 BVT OBK
```

```
KORD                                MEI~ MEM FTZ SHAIN2
KALB                                ZIPGI~ MEMFS Q29 JHW Q82 LOXXE
KBDL                                ZIPGI~ MEMFS Q29 JHW Q82 MEMMS
                                    WILET STELA1
KBOS                                ZIPGI~ MEMFS Q34 RBV Q419 JFK
                                    ROBUC3
KMHT                                ZIPGI~ MEMFS Q29 JHW Q82 PONCT
                                    ROZZE2
KPVD                                ZIPGI~ MEMFS Q29 JHW Q82 MEMMS
                                    HINGZ WIPOR3
KBWI                                ZIPGI~ MEMFS Q34 SITTR CJAAE
                                    RAVNN7
KDCA                                ZIPGI~ MEMFS Q34 SITTR TRUPS5
KIAD                                ZIPGI~ MEMFS Q34 HITMN JARLO
                                    GIBBZ5
KRDU                                ZIPGI~ SQS VLKNN THRSR IRQ
                                    PYRES DMSTR2
KCVG                                MEI~ MISLE Q40 NIOLA LORNN VXV
                                    JAKIE6
KCVG                                ZIPGI~ MEM J29 TINGS TERGE
                                    SARGO4
KIND                                MEI~ IGB TERGE SMUKE3
KIND                                ZIPGI~ MEM J29 TINGS TERGE
                                    SMUKE3
KSTL                                MEI~ MEM BOOSH3
KSTL                                ZIPGI~ MEM BOOSH3
KBNA                                MEI~ IGB HRTUN CHSNE2
KBNA                                ZIPGI~ MEMFS LOPPY CHSNE2
KMEM                                MEI~ WASER VANZE3
KMEM                                ZIPGI~ MEVEE HOBRK4
KGRB                                MEI~ IGB HITMN IIU J89 BVT OBK
KMSP                                MEI~ ARG VIH IRK MNOSO BLUEM4
KCDW                                ZIPGI~ MEMFS Q34 GVE JAIKE4
KEWR                                ZIPGI~ MEMFS Q34 GVE PHLBO4
KHPN                                ZIPGI~ MEMFS Q34 GVE Q127 ENO
                                    BESSI CYN BOUNO5
KJFK                                ZIPGI~ MEMFS Q34 SITTR Q108 SIE
                                    CAMRN4
KLGA                                ZIPGI~ MEMFS Q34 GVE PROUD2
KMMU                                ZIPGI~ MEMFS Q34 GVE JAIKE4
KPHL                                ZIPGI~ MEMFS Q34 GVE PAATS4
KPNE                                ZIPGI~ MEMFS Q29 CREEP BLISS
                                    J152 HAR BUNTS3
KTEB                                ZIPGI~ MEMFS Q34 GVE JAIKE4
KAGC                                ZIPGI~ MEMFS Q29 CREEP WISKE
KCLE                                MEI~ HITMN Q139 IIU DRUGA
                                    ROKNN3
KCLE                                ZIPGI~ MEMFS Q29 SIDAE IIU
                                    DRUGA ROKNN3
KDTW                                MEI~ HITMN TORRR HANBL3
KDTW                                ZIPGI~ MEM J29 PXV WWODD LECTR3
KPIT                                MEI~ VLKNN TAZZA HNN FEWGA7
KPIT                                ZIPGI~ MEMFS PXV KURTZ APE CTW
                                    FEWGA7
KATL                                ZIPGI~ MEMFS HUTCC KNSAW RUSSA
                                    GLAVN1
KBHM                                MEI~ LYMPH
KBHM                                ZIPGI~ SQS IGB NESTS BHM
KCLT                                ZIPGI~ MEMFS Q34 HITMN TAZZA
                                    FILPZ4
KPDK                                ZIPGI~ SQS VLKNN BIZKT SWTEE2

TMI ID: RRDCC018
061503-070400
25/02/06 15:03  DCCOPS.lxstn22

ATCSCC ADVZY 058 DCC 02/06/2025 US/MEXICO OUTLOOK_FYI
EVENT TIME: 06/1430 - 07/1430

TERMINAL CONSTRAINTS:
```

MMMX - NONE
MMSD - EXPANDED MIT DUE TO VOLUME
MMUN - EXPANDED MIT DUE TO VOLUME
MMPR - NONE

ENROUTE CONSTRAINTS:
ZMZ - EXPANDED MIT TO MMSD DUE TO VOLUME
ZMO - EXPANDED MIT TO MMSD/MMUN DUE TO VOLUME
ZMR - EXPANDED MIT TO MMUN DUE TO VOLUME
ZMC - NONE

NO SIGNIFICANT TRAFFIC MANAGEMENT INITIATIVES EXPECTED.

REFER TO MOST RECENT VA ADVZY FOR VOLCANIC ACTIVITY UPDATES.

TELCON PHONE NUMBER: (540) 359-3200 PIN 2444#
NEXT PLANNING TELCON 07/1430Z.

061443-071500
25/02/06 14:43 DCCOPS.lxstn22

ATCSCC ADVZY 052 DCC 02/06/25 FCA RQD
NAME: FCASK1:SKI_COUNTRY_1_PARTIAL
CONSTRAINED AREA: ZDV
REASON: VOLUME
INCLUDE TRAFFIC: KLAS/ZAB/ZAU/ZBW/ZDC/ZFW/ZHU/ZID/ZJX/ZKC/ZLA/ZLC/ZM
A/ZME/ZMP/ZNY/ZOA/ZOB/ZSE/ZTL DEPARTURES TO KASE
FACILITIES INCLUDED: ZAB/ZAU/ZBW/ZDC/ZDV/ZFW/ZHU/ZID/ZJX/ZKC/ZLA/ZLC
/ZMA/ZME/ZMP/ZNY/ZOA/ZOB/ZSE/ZTL
FLIGHT STATUS: ALL_FLIGHTS
VALID: FCA ENTRY TIME FROM 061800 TO 062300
PROBABILITY OF EXTENSION: LOW
REMARKS: SEE DYNAMIC LIST FOR UPDATES.
ASSOCIATED RESTRICTIONS:
MODIFICATIONS:
ROUTES:

ORIG	DEST	ROUTE
KLAS	KASE	~TUKRR IBSKI SINSY LOYYD SKIER DBL~
ZAB	KASE	~TCS KA36S RSK IBSKI SINSY LOYYD SKIER DBL~
ZAB	KASE	~YOOPR IBSKI SINSY LOYYD SKIER DBL~
ZAU ZMP ZBW ZNY ZOB	KASE	~PWE PUB RODDY KANON HAREI DBL~
ZFW ZAB	KASE	~MOSER FTI RSK IBSKI SINSY LOYYD SKIER DBL~
ZFW ZHU ZAB	KASE	~CNX ABQ KA36S RSK IBSKI SINSY LOYYD SKIER DBL~
ZKC ZFW ZHU ZME ZTL ZJX ZMA ZID ZDC	KASE	~ICT GCK PUB RODDY KANON HAREI DBL~
ZLA(-LAS)	KASE	~DICEE IBSKI SINSY LOYYD SKIER DBL~
ZLC ZOA ZSE	KASE	~SPANZ SINSY LOYYD SKIER DBL~
ZLC ZOA ZSE	KASE	~ERRDA SINSY LOYYD SKIER DBL~

TMI ID: RRDCC052
061344-062300
25/02/06 13:44 DCCOPS.lxstn29

ATCSCC ADVZY 048 DCC 02/06/2025 TERMINAL TCA/HOTLINE ISSUE REQUEST PAGE ACTIVATION
EVENT TIME: 06/1255 - 07/0200
THE TERMINAL TCA/HOTLINE ISSUE REQUEST PAGE IS NOW OPEN. WEB PAGE

USERS SHOULD SEND THEIR REQUEST MESSAGES TO THE PAGE FOR
RESOLUTION.
PLEASE ENSURE ADEQUATE INFORMATION IS PROVIDED IN REQUESTS SUCH AS
CATEGORY OF ISSUE, CALL SIGN, POSITION OF FLIGHT, TYPE OF
ASSISTANCE
REQUESTED, ETC TO ELIMINATE ANY MISINTERPRETATION.
061250-070230
25/02/06 12:50 DCCOPS.lxstn24

ATCSCC ADVZY 047 DCC 02/06/25 FCA RQD
NAME: FCA011:NO_AR_ATLANTIC_Y-RTES_TO_RSW_AREA
CONSTRAINED AREA: ZMA/ZJX
REASON: OTHER
INCLUDE TRAFFIC: UNKN DEPARTURES TO KAPF/KFMY/KMKY/KPGD/KRSW
FACILITIES INCLUDED: ZMA ZJX ZDC ZNY ZBW ZOB ZID ZTL CZY
FLIGHT STATUS: ALL_FLIGHTS
VALID: FCA ENTRY TIME FROM 061230 TO 070430
PROBABILITY OF EXTENSION: LOW
REMARKS: IMPLEMENTED DUE TO SUA ACTIVITY.
         SEE DYNAMIC LIST FOR UPDATES.
ASSOCIATED RESTRICTIONS:
MODIFICATIONS:
ROUTES:

ORIG	DEST	ROUTE
UNKN	KRSW KPGD KFMY KAPF KMKY	UPT RTE:DUE TO SUA ACTIVITY, THE OVERWATER ROUTES (FORMERLY KNOWN AS AR~S), ATLANTIC Y-ROUTES, AND FIX-TO-FIX ROUTING FROM OVERWATER ARE NOT AVAILABLE TO THESE DESTINATIONS. STAKEHOLDERS PLEASE FILE INLAND ROUTES.

TMI ID: RRDCC047
061247-070430
25/02/06 12:47 DCCOPS.lxstn22

ATCSCC ADVZY 034 DCC 02/06/25 ROUTE RQD
NAME: SB_DEPARTURES_NORTH_AND_EAST_PARTIAL
CONSTRAINED AREA: ZHU
REASON: OTHER
INCLUDE TRAFFIC: KASD/KBTR/KGPT/KHDC/KHSA/KMSY/KNEW DEPARTURES TO
KAGC/KALB/KATL/KBDL/KBHM/KBNA/KCLE/KCLT/KCVG/KDTW/K
GRB/KIND/KMDW/KMEM/KMHT/KMKE/KMSN/KMSP/KORD/KPDK/KP
IT/KPNE/KPVD/KRDU/KSTL
FACILITIES INCLUDED: ZAU/ZBW/ZDC/ZHU/ZID/ZJX/ZKC/ZME/ZMP/ZNY/ZOB/ZTL
FLIGHT STATUS: ALL_FLIGHTS
VALID: ETD 061300 TO 070400
PROBABILITY OF EXTENSION: MODERATE
REMARKS: IMPLEMENTED DUE TO SPECIAL EVENT. THE GA ROUTE FOR BWI
         CANNOT EFFECTIVELY BE ADDED TO RRMON.
ASSOCIATED RESTRICTIONS:
MODIFICATIONS: Q34 OPTIONS REMOVED DUE WX
ROUTES:

FROM:

ORIG	ROUTE - ORIGIN SEGMENTS
KNEW KASD KGPT KHSA	~LBY MEI
KMSY KHDC KBTR	~MCB ZIPGI

TO:

DEST	ROUTE - DESTINATION SEGMENTS
KMDW	MEI~ HITMN KURTZ DROSE FISSK6

```
KMKE                                MEI~ IGB PXV JOT LEEDN GOPAC3
KMSN                                MEI~ IGB HITMN IIU J89 BVT OBK
KORD                                MEI~ MEM FTZ SHAIN2
KALB                                ZIPGI~ MEMFS Q29 JHW Q82 LOXXE
KBDL                                ZIPGI~ MEMFS Q29 JHW Q82 MEMMS
                                    WILET STELA1
KMHT                                ZIPGI~ MEMFS Q29 JHW Q82 PONCT
                                    ROZZE2
KPVD                                ZIPGI~ MEMFS Q29 JHW Q82 MEMMS
                                    HINGZ WIPOR3
KRDU                                ZIPGI~ SQS VLKNN THRSR IRQ
                                    PYRES DMSTR2
KCVG                                MEI~ MISLE Q40 NIOLA LORNN VXV
                                    JAKIE6
KCVG                                ZIPGI~ MEM J29 TINGS TERGE
                                    SARGO4
KIND                                MEI~ IGB TERGE SMUKE3
KIND                                ZIPGI~ MEM J29 TINGS TERGE
                                    SMUKE3
KSTL                                MEI~ MEM BOOSH3
KSTL                                ZIPGI~ MEM BOOSH3
KBNA                                MEI~ IGB HRTUN CHSNE2
KBNA                                ZIPGI~ MEMFS LOPPY CHSNE2
KMEM                                MEI~ WASER VANZE3
KMEM                                ZIPGI~ MEVEE HOBRK4
KGRB                                MEI~ IGB HITMN IIU J89 BVT OBK
KMSP                                MEI~ ARG VIH IRK MNOSO BLUEM4
KPNE                                ZIPGI~ MEMFS Q29 CREEP BLISS
                                    J152 HAR BUNTS3
KAGC                                ZIPGI~ MEMFS Q29 CREEP WISKE
KCLE                                MEI~ HITMN Q139 IIU DRUGA
ROKNN3
KCLE                                ZIPGI~ MEMFS Q29 SIDAE IIU
                                    DRUGA ROKNN3
KDTW                                MEI~ HITMN TORRR HANBL3
KDTW                                ZIPGI~ MEM J29 PXV WWODD LECTR3
KPIT                                ZIPGI~ MEMFS PXV KURTZ APE CTW
                                    FEWGA7
KATL                                ZIPGI~ MEMFS HUTCC KNSAW RUSSA
                                    GLAVN1
KBHM                                MEI~ LYMPH
KBHM                                ZIPGI~ SQS IGB NESTS BHM
KCLT                                ZIPGI~ MEMFS Q34 HITMN TAZZA
                                    FILPZ4
KPDK                                ZIPGI~ SQS VLKNN BIZKT SWTEE2

TMI ID: RRDCC018
061200-070400
25/02/06 12:00  DCCOPS.lxstn28

ATCSCC ADVZY 032 DCC 02/06/25 FCA RQD
NAME: FCABPV:GTK_MBPV
CONSTRAINED AREA: ZMA
REASON: EQUIPMENT
INCLUDE TRAFFIC: CZY/ZAB/ZAU/ZBW/ZDC/ZDV/ZEU/ZFW/ZHU/ZID/ZJX/ZKC/ZLC
                 /ZMA/ZME/ZMP/ZOA/ZSE/ZTL DEPARTURES TO MBPV
FACILITIES INCLUDED: CZY/ZAB/ZAU/ZBW/ZDC/ZDV/ZEU/ZFW/ZHU/ZID/ZJX/ZKC
                     /ZLC/ZMA/ZME/ZMP/ZOA/ZSE/ZTL
FLIGHT STATUS: ALL_FLIGHTS
VALID: FCA ENTRY TIME FROM 061200 TO 070300
PROBABILITY OF EXTENSION: MODERATE
REMARKS: DUE TO GDT RADAR OUTAGE. SEE DYNAMIC LIST FOR UPDATES.
ASSOCIATED RESTRICTIONS:
MODIFICATIONS:
ROUTES:

ORIG               DEST               ROUTE
----               ----               -----
ZSE ZOA ZLC ZAB    MBPV               ~DUKKY BR2L SOLEI~
ZDV ZMP ZKC ZFW
```

ZHU ZME ZAU ZID
ZTL ZJX ZDC ZBW
CZY ZEU ZMA

TMI ID: RRDCC032
061137-070300
25/02/06 11:37 DCCOPS.lxstn28

ATCSCC ADVZY 031 DCC 02/06/25 FCA RQD
NAME: FCADCS:GTK_MDCS
CONSTRAINED AREA: ZMA
REASON: EQUIPMENT
INCLUDE TRAFFIC: CZY/ZAB/ZAU/ZBW/ZDC/ZDV/ZEU/ZFW/ZHU/ZID/ZJX/ZKC/ZLC
/ZMA/ZME/ZMP/ZNY/ZOA/ZSE/ZTL DEPARTURES TO
MDCY/MDJB/MDLR/MDPC/MDPP/MDSD/MDST/UNKN
FACILITIES INCLUDED: CZY/ZAB/ZAU/ZBW/ZDC/ZDV/ZEU/ZFW/ZHU/ZID/ZJX/ZKC
/ZLC/ZMA/ZME/ZMP/ZNY/ZOA/ZSA/ZSE/ZTL
FLIGHT STATUS: ALL_FLIGHTS
VALID: FCA ENTRY TIME FROM 061200 TO 070300
PROBABILITY OF EXTENSION: MODERATE
REMARKS: DUE TO GDT RADAR OUTAGE. USERS ARE EXPECTED TO FILE UPT
ROUTING AFTER LAST ADVISORY FIX. SEE DYNAMIC LIST FOR
UPDATES.
ASSOCIATED RESTRICTIONS:
MODIFICATIONS:
ROUTES:

ORIG	DEST	ROUTE
ZSE ZOA ZLC ZAB	UNKN	~CHASO Y306 HAGIT Y306
ZDV ZMP ZKC ZFW		POKEG~
ZHU ZME ZAU ZID		
ZTL ZJX ZDC ZBW		
CZY ZEU ZMA		
ZSE ZOA ZLC ZAB	UNKN	~BITAC Y290 HAGIT Y306
ZDV ZMP ZKC ZFW		POKEG~
ZHU ZME ZAU ZID		
ZTL ZJX ZDC ZBW		
CZY ZEU ZMA		
ZSE ZOA ZLC ZAB	UNKN	~RUMFO Y441 JUELE~
ZDV ZMP ZKC ZFW		
ZHU ZME ZAU ZID		
ZTL ZJX ZDC ZBW		
CZY ZEU ZMA		
ZNY	UNKN	~LETON L450 HAGIT Y306
		POKEG~
ZSE ZOA ZLC ZAB	MDPP MDST	~CHASO Y306 HAGIT L450
ZDV ZMP ZKC ZFW		SEKAR~
ZHU ZME ZAU ZID		
ZTL ZJX ZDC ZBW		
CZY ZEU ZMA		
ZSE ZOA ZLC ZAB	MDPP MDST	~BITAC Y290 HAGIT L450
ZDV ZMP ZKC ZFW		SEKAR~
ZHU ZME ZAU ZID		
ZTL ZJX ZDC ZBW		
CZY ZEU ZMA		
ZSE ZOA ZLC ZAB	MDPP MDST	~RUMFO Y441 JUELE~
ZDV ZMP ZKC ZFW		
ZHU ZME ZAU ZID		
ZTL ZJX ZDC ZBW		
CZY ZEU ZMA		
ZNY	MDPP MDST	~LETON L450 SEKAR~
ZSE ZOA ZLC ZAB	MDPC MDLR	~CHASO Y306 HAGIT Y306
ZDV ZMP ZKC ZFW		POKEG~
ZHU ZME ZAU ZID		
ZTL ZJX ZDC ZBW		
CZY ZEU ZMA		
ZSE ZOA ZLC ZAB	MDPC MDLR	~BITAC Y290 HAGIT Y306
ZDV ZMP ZKC ZFW		POKEG~

```
ZHU ZME ZAU ZID
ZTL ZJX ZDC ZBW
CZY ZEU ZMA
ZSE ZOA ZLC ZAB     MDPC MDLR           ~RUMFO Y441 JUELE~
ZDV ZMP ZKC ZFW
ZHU ZME ZAU ZID
ZTL ZJX ZDC ZBW
CZY ZEU ZMA
ZNY                 MDPC MDLR           ~LETON L450 HAGIT Y306
                                        POKEG~
ZSE ZOA ZLC ZAB     MDSD                ~CHASO Y306 HAGIT Y306
ZDV ZMP ZKC ZFW                         POKEG~
ZHU ZME ZAU ZID
ZTL ZJX ZDC ZBW
CZY ZEU ZMA
ZSE ZOA ZLC ZAB     MDSD                ~BITAC Y290 HAGIT Y306
ZDV ZMP ZKC ZFW                         POKEG~
ZHU ZME ZAU ZID
ZTL ZJX ZDC ZBW
CZY ZEU ZMA
ZSE ZOA ZLC ZAB     MDSD                ~RUMFO Y441 JUELE~
ZDV ZMP ZKC ZFW
ZHU ZME ZAU ZID
ZTL ZJX ZDC ZBW
CZY ZEU ZMA
ZNY                 MDSD                ~LETON L450 HAGIT Y306
                                        POKEG~
ZSE ZOA ZLC ZAB     MDJB                ~CHASO Y306 HAGIT Y306
ZDV ZMP ZKC ZFW                         POKEG~
ZHU ZME ZAU ZID
ZTL ZJX ZDC ZBW
CZY ZEU ZMA
ZSE ZOA ZLC ZAB     MDJB                ~BITAC Y290 HAGIT Y306
ZDV ZMP ZKC ZFW                         POKEG~
ZHU ZME ZAU ZID
ZTL ZJX ZDC ZBW
CZY ZEU ZMA
ZSE ZOA ZLC ZAB     MDJB                ~RUMFO Y441 JUELE~
ZDV ZMP ZKC ZFW
ZHU ZME ZAU ZID
ZTL ZJX ZDC ZBW
CZY ZEU ZMA
ZNY                 MDJB                ~LETON L450 HAGIT Y306
                                        POKEG~
ZSE ZOA ZLC ZAB     MDCY                ~CHASO Y306 HAGIT Y306
ZDV ZMP ZKC ZFW                         POKEG~
ZHU ZME ZAU ZID
ZTL ZJX ZDC ZBW
CZY ZEU ZMA
ZSE ZOA ZLC ZAB     MDCY                ~BITAC Y290 HAGIT Y306
ZDV ZMP ZKC ZFW                         POKEG~
ZHU ZME ZAU ZID
ZTL ZJX ZDC ZBW
CZY ZEU ZMA
ZSE ZOA ZLC ZAB     MDCY                ~RUMFO Y441 JUELE~
ZDV ZMP ZKC ZFW
ZHU ZME ZAU ZID
ZTL ZJX ZDC ZBW
CZY ZEU ZMA
ZNY                 MDCY                ~LETON L450 HAGIT Y306
                                        POKEG~


TMI ID: RRDCC031
061136-070300
25/02/06 11:36  DCCOPS.lxstn28

ATCSCC ADVZY 030 DCC 02/06/25 FCA RQD
NAME: FCA007:GTK_ZSU_NB
CONSTRAINED AREA: ZMA
```

```
REASON: EQUIPMENT
INCLUDE TRAFFIC: UNKN DEPARTURES TO
                 CZY/ZAB/ZAU/ZBW/ZDC/ZDV/ZEU/ZFW/ZHU/ZID/ZJX/ZKC/ZLC
                 /ZMA/ZME/ZMP/ZOA/ZSE/ZTL
FACILITIES INCLUDED: CZY/ZAB/ZAU/ZBW/ZDC/ZDV/ZEU/ZFW/ZHU/ZID/ZJX/ZKC
                     /ZLC/ZMA/ZME/ZMP/ZOA/ZSE/ZTL
FLIGHT STATUS: ALL_FLIGHTS
VALID: FCA ENTRY TIME FROM 061200 TO 070300
PROBABILITY OF EXTENSION: LOW
REMARKS: ISSUED DUE TO GDT RADAR.  SEE DYNAMIC LIST FOR UPDATES.
ASSOCIATED RESTRICTIONS:
MODIFICATIONS:
ROUTES:

ORIG                DEST                ROUTE
----                ----                -----
UNKN                ZSE ZOA ZLC ZAB     ~DONQU L454 LUCTI~
                    ZDV ZMP ZKC ZFW
                    ZHU ZME ZAU ZID
                    ZTL ZJX ZDC ZBW
                    CZY ZEU ZMA
UNKN                ZSE ZOA ZLC ZAB     ~FEKKO 308 GMONI NUCAR~
                    ZDV ZMP ZKC ZFW
                    ZHU ZME ZAU ZID
                    ZTL ZJX ZDC ZBW
                    CZY ZEU ZMA
UNKN                ZSE ZOA ZLC ZAB     ~FEKKO 308 GMONI VENDS~
                    ZDV ZMP ZKC ZFW
                    ZHU ZME ZAU ZID
                    ZTL ZJX ZDC ZBW
                    CZY ZEU ZMA
UNKN                ZSE ZOA ZLC ZAB     ~FEKKO 308 GMONI SUMAC~
                    ZDV ZMP ZKC ZFW
                    ZHU ZME ZAU ZID
                    ZTL ZJX ZDC ZBW
                    CZY ZEU ZMA
UNKN                ZSE ZOA ZLC ZAB     ~FEKKO 308 GMONI ZQA~
                    ZDV ZMP ZKC ZFW
                    ZHU ZME ZAU ZID
                    ZTL ZJX ZDC ZBW
                    CZY ZEU ZMA
UNKN                ZSE ZOA ZLC ZAB     ~FEKKO 308 GMONI MADIZ~
                    ZDV ZMP ZKC ZFW
                    ZHU ZME ZAU ZID
                    ZTL ZJX ZDC ZBW
                    CZY ZEU ZMA


TMI ID: RRDCC030
061128-070300
25/02/06 11:28  DCCOPS.lxstn32

ATCSCC ADVZY 029 DCC 02/06/25 FCA RQD
NAME: FCA006:GTK_ZSU_SB
CONSTRAINED AREA: ZMA
REASON: EQUIPMENT
INCLUDE TRAFFIC: CZY/ZAB/ZAU/ZBW/ZDC/ZDV/ZEU/ZFW/ZHU/ZID/ZJX/ZKC/ZLC
                 /ZMA/ZME/ZMP/ZNY/ZOA/ZSE/ZTL DEPARTURES TO
                 TIST/TISX/TJBQ/TJIG/TJSJ/TNCM/TQPF/UNKN
FACILITIES INCLUDED: CZY/ZAB/ZAU/ZBW/ZDC/ZDV/ZEU/ZFW/ZHU/ZID/ZJX/ZKC
                     /ZLC/ZMA/ZME/ZMP/ZNY/ZOA/ZSE/ZSU/ZTL
FLIGHT STATUS: ALL_FLIGHTS
VALID: FCA ENTRY TIME FROM 061200 TO 070300
PROBABILITY OF EXTENSION: LOW
REMARKS: ISSUED DUE TO GDT RADAR.  SEE DYNAMIC LIST FOR UPDATES.
ASSOCIATED RESTRICTIONS:
MODIFICATIONS:
ROUTES:

ORIG                DEST                ROUTE
```

ZSE ZOA ZLC ZAB ZDV ZMP ZKC ZFW ZHU ZME ZAU ZID ZTL ZJX ZDC ZBW CZY ZEU ZMA	UNKN	~RENAH Y355 PLING~
ZSE ZOA ZLC ZAB ZDV ZMP ZKC ZFW ZHU ZME ZAU ZID ZTL ZJX ZDC ZBW CZY ZEU ZMA	UNKN	~BITAC Y290 ZIBER~
ZSE ZOA ZLC ZAB ZDV ZMP ZKC ZFW ZHU ZME ZAU ZID ZTL ZJX ZDC ZBW CZY ZEU ZMA	UNKN	~CHASO Y306 HAGIT Y290 ZIBER~
ZNY	UNKN	~LETON L450 HELAX Y355 PLING~
ZNY	UNKN	~LETON L450 HAGIT Y290 ZIBER~
ZNY	UNKN	~LETON L450 HAGIT Y421 MEEGL~
ZSE ZOA ZLC ZAB ZDV ZMP ZKC ZFW ZHU ZME ZAU ZID ZTL ZJX ZDC ZBW CZY ZEU ZMA	TJSJ TJIG	~RENAH Y355 PLING RTE7 SAALR~
ZSE ZOA ZLC ZAB ZDV ZMP ZKC ZFW ZHU ZME ZAU ZID ZTL ZJX ZDC ZBW CZY ZEU ZMA	TJSJ TJIG	~BITAC Y290 BEANO~
ZNY	TJSJ TJIG	~LETON L450 HELAX Y355 PLING RTE7 SAALR~
ZSE ZOA ZLC ZAB ZDV ZMP ZKC ZFW ZHU ZME ZAU ZID ZTL ZJX ZDC ZBW CZY ZEU ZMA	TJBQ	~RENAH Y355 FIPEK MEEGL~
ZSE ZOA ZLC ZAB ZDV ZMP ZKC ZFW ZHU ZME ZAU ZID ZTL ZJX ZDC ZBW CZY ZEU ZMA	TJBQ	~BITAC Y290 HAGIT Y421 MEEGL~
ZNY	TJBQ	~LETON L450 HELAX Y355 FIPEK MEEGL~
ZSE ZOA ZLC ZAB ZDV ZMP ZKC ZFW ZHU ZME ZAU ZID ZTL ZJX ZDC ZBW CZY ZEU ZMA	TNCM TQPF	~RENAH Y355 SLUGO~
ZSE ZOA ZLC ZAB ZDV ZMP ZKC ZFW ZHU ZME ZAU ZID ZTL ZJX ZDC ZBW CZY ZEU ZMA	TNCM TQPF	~BITAC Y290 SLUGO~
ZNY	TNCM TQPF	~LETON L450 HELAX Y355 SLUGO~
ZSE ZOA ZLC ZAB ZDV ZMP ZKC ZFW ZHU ZME ZAU ZID ZTL ZJX ZDC ZBW CZY ZEU ZMA	TIST	~RENAH Y355 PLING JETSS~
ZSE ZOA ZLC ZAB ZDV ZMP ZKC ZFW ZHU ZME ZAU ZID ZTL ZJX ZDC ZBW CZY ZEU ZMA	TIST	~BITAC Y290 JETSS~
ZNY	TIST	~LETON L450 HELAX Y355 PLING JETSS~

```
ZSE ZOA ZLC ZAB     TISX                ~RENAH Y355 PLING~
ZDV ZMP ZKC ZFW
ZHU ZME ZAU ZID
ZTL ZJX ZDC ZBW
CZY ZEU ZMA
ZSE ZOA ZLC ZAB     TISX                ~BITAC Y290 BEANO DDP~
ZDV ZMP ZKC ZFW
ZHU ZME ZAU ZID
ZTL ZJX ZDC ZBW
CZY ZEU ZMA
ZNY                 TISX                LETON L450 HELAX Y355 PLING


TMI ID: RRDCC029
061128-070300
25/02/06 11:28  DCCOPS.lxstn32

ATCSCC ADVZY 021 DCC 02/06/25 ROUTE RQD /FL
NAME: SB_DEPARTURES_WEST
CONSTRAINED AREA: ZHU
REASON: VOLUME
INCLUDE TRAFFIC: KASD/KBTR/KGPT/KHDC/KHSA/KMSY/KNEW DEPARTURES TO
                 KAPA/KAUS/KDAL/KDEN/KDFW/KGRB/KHOU/KIAH/KLAS/KLAX/K
                 MCI/KMDW/KMSN/KMSP/KORD/KPHX/KSAN/KSAT/KSEA/KSFO/KS
                 JC/KVNY
FACILITIES INCLUDED: ZAB/ZAU/ZDV/ZFW/ZHU/ZKC/ZLA/ZLC/ZME/ZMP/ZOA/ZSE
FLIGHT STATUS: ALL_FLIGHTS
VALID: ETD 061300 TO 070400
PROBABILITY OF EXTENSION: MODERATE
REMARKS: IMPLEMENTED DUE TO SPECIAL EVENT.
ASSOCIATED RESTRICTIONS:
MODIFICATIONS:
ROUTES:

FROM:
ORIG                                ROUTE - ORIGIN SEGMENTS
----                                ----------------------
KMSY KHDC KBTR                      ~AEX
KNEW KASD KGPT KHSA                 ~PEKON J86 IAH
KMSY KHDC KNEW KASD KGPT KHSA       ~JEPEG
KMSY KHDC KNEW KASD KGPT KHSA       ~PEKON


TO:
DEST                                ROUTE - DESTINATION SEGMENTS
----                                ---------------------------
KMDW                                AEX LIT SGF MAGOO~ ENDEE6
KMSN                                AEX LIT JOT OBK MSN~
KORD                                AEX LIT SGF WELTS~ SHAIN2
KAPA                                AEX ZALEA EAKER MMB CAARS~
                                    DUNNN5
KDEN                                AEX EIC ADM ROLLS LBL HALEN~
                                    NIIXX3
KDAL                                AEX PNUTS~ MNNDO4
KDFW                                AEX PNUTS~ WHINY4
KMCI                                AEX LIT KRTNY~ MHOMS3
KGRB                                AEX LIT OBK GRB~
KMSP                                AEX ELD TUL STJ ROKKK~ NITZR3
KSFO                                AEX J58 TURNN TXO FTI J58 OAL
                                    INYOE~ DYAMD5
KSJC                                AEX J58 TURNN TXO FTI J58 ILC
                                    KNGRY~ RAZRR5
KSEA                                AEX J58 TURNN ADM ROLLS LBL LAA
                                    J52 FQF J20 PDT~ CHINS5
KAPA                                IAH DOLEY FUZ IRW MMB CAARS~
                                    DUNNN5
KDEN                                IAH DOLEY FUZ ADM ROLLS LBL
                                    HALEN~ NIIXX3
KDAL                                IAH MAJKK~ MNNDO4
KDFW                                IAH CRIED~ WHINY4
```

```
KMCI                                IAH BYP TUL STASN~ WUTNG3
KSFO                                IAH CRGER ELP J86 BLD J92 BTY
                                    RUSME~ DYAMD5
KSEA                                IAH DOLEY FUZ ADM ROLLS LBL LAA
                                    J52 FQF J20 PDT~ CHINS5
KHOU                                JEPEG~ BAYYY5
KIAH                                JEPEG~ LINKK1
KPHX                                PEKON IAH J86 ELP DRRVR~ PINNG1
KAUS                                PEKON DBOYS~ WLEEE7
KSAT                                PEKON MOLLR~ QERVO1
KLAS                                PEKON IAH DOLEY FUZ CNX ZUN
                                    HAHAA~ RKSTR4
KLAX                                PEKON ELP SSO J4 WLVRN ESTWD~
                                    HLYWD1
KSAN                                PEKON IAH CRGER ELP SSO GBN J2
                                    HOGGZ~ LUCKI1
KVNY                                PEKON IAH CRGER EWM J4 BXK
                                    PHRED~ THRNE3
KSJC                                PEKON J86 IAH DOLEY FUZ TXO FTI
                                    J58 ILC KNGRY~ RAZRR5

TMI ID: RRDCC021
061016-070400
25/02/06 10:16  DCCOPS.lxstn29

ATCSCC ADVZY 020 DCC 02/06/25 ROUTE RQD /FL
NAME: SB_DEPARTURES_SOUTH_AND_EAST
CONSTRAINED AREA: ZHU
REASON: VOLUME
INCLUDE TRAFFIC: KASD/KGPT/KHDC/KHSA/KMSY/KNEW DEPARTURES TO
                 KALB/KATL/KBCT/KBDL/KBOS/KBWI/KCDW/KCLT/KDCA/KEWR/K
                 FLL/KFXE/KHPN/KIAD/KJAX/KJFK/KLGA/KMCO/KMHT/KMIA/KM
                 MU/KPBI/KPDK/KPHL/KPIE/KPNE/KPVD/KRDU/KSRQ/KSUA/KTE
                 B/KTMB/KTPA
FACILITIES INCLUDED: ZBW/ZDC/ZHU/ZJX/ZMA/ZNY/ZTL
FLIGHT STATUS: ALL_FLIGHTS
VALID: ETD 061300 TO 070400
PROBABILITY OF EXTENSION: MODERATE
REMARKS: IMPLEMENTED DUE TO SPECIAL EVENT. THE GA ROUTE FOR BWI
         CANNOT EFFECTIVELY BE ADDED TO RRMON. ZHU WILL NEED TO
         MONITOR PROBABLY VIA FEA AND USE ROUTING VIA MCB ZIPGI
         MEMFS Q34 HITMN HYK EKN KEESH ANTHM5.
ASSOCIATED RESTRICTIONS:
MODIFICATIONS:
ROUTES:

FROM:
ORIG                                ROUTE - ORIGIN SEGMENTS
----                                ----------------------
KMSY KHDC KNEW KASD KGPT KHSA       ~BLVNS
KNEW KASD KGPT KHSA(USER:           ~CATLN
CARGO COMMERCIAL)
KMSY KHDC KNEW KASD KGPT KHSA       ~CEW J2 DEFUN
KMSY KHDC KNEW KASD KGPT KHSA       ~REDFN
KNEW KASD KGPT KHSA                 ~SHYRE


TO:
DEST                                ROUTE - DESTINATION SEGMENTS
----                                ---------------------------
KALB                                CATLN Q22 LLUND TRUDE V487
                                    CANAN~
KBDL                                CATLN Q22 RBV Q419 DPK~ DPK3
KBOS                                CATLN Q22 RBV Q419 JFK~ ROBUC3
KMHT                                CATLN Q22 LLUND SMYTH~ ROZZE2
KPVD                                CATLN Q22 RBV Q430 CREEL ORCHA
                                    JORDN~ JORDN2
KBWI                                CATLN Q56 KELLN Q58 PEETT
                                    THHMP~ RAVNN7
KDCA                                CATLN Q56 KIWII WAVES~ CAPSS3
```

```
KIAD                                CATLN Q22 BURGG Q60 JAXSN
                                    DORRN~ CAVLR6
KRDU                                CATLN GAIRY IRQ PYRES~ DMSTR2
KJAX                                DEFUN CABLO CAPPS~ MARQO2
KMCO                                DEFUN~ GRNCH5
KMCO                                REDFN Y280 CHRGE~ PRICY4
KBCT                                BLVNS Y290 GAWKS~ VUUDU1
KBCT                                DEFUN~ VUUDU1
KFLL                                BLVNS Y290 OCHHO VNECK~ TEEKY3
KFLL                                DEFUN~ TEEKY3
KFXE                                BLVNS Y290 OCHHO VNECK~ TEEKY3
KFXE                                DEFUN~ TEEKY3
KMIA                                BLVNS Y290 GAWKS~ FROGZ4
KMIA                                DEFUN~ FROGZ4
KPBI                                BLVNS Y290 GAWKS~ VUUDU1
KPBI                                DEFUN~ VUUDU1
KPIE                                DEFUN~ BANGZ1
KPIE                                REDFN Y280 CHRGE~ RAYZZ2
KSRQ                                DEFUN~ BANGZ1
KSRQ                                REDFN Y280 CHRGE~ RAYZZ2
KSUA                                BLVNS Y290 GAWKS~ VUUDU1
KSUA                                DEFUN~ VUUDU1
KTMB                                BLVNS Y290 GAWKS~ FROGZ4
KTMB                                DEFUN~ FROGZ4
KTPA                                DEFUN~ MAATY5
KTPA                                REDFN Y280 CHRGE~ RAYZZ2
KCDW                                CATLN Q22 UMBRE SWNGR~ JAIKE4
KEWR                                CATLN Q22 UMBRE QUART~ PHLBO4
KHPN                                CATLN Q22 BESSI CYN~ BOUNO5
KJFK                                CATLN Q64 SAWED Q108 SIE~
                                    CAMRN4
KLGA                                CATLN Q22 BURGG Q60 HURTS~
                                    PROUD2
KMMU                                CATLN Q22 UMBRE SWNGR~ JAIKE4
KPHL                                CATLN Q22 BEARI BBDOL~ PAATS4
KPNE                                CATLN Q22 BEARI BBDOL~ PAATS4
KTEB                                CATLN Q22 UMBRE SWNGR~ JAIKE4
KATL                                SHYRE~ GNDLF2
KCLT                                CATLN BESTT~ JONZE5
KPDK                                SHYRE~ KEEPS BOKRT3

TMI ID: RRDCC020
061009-070400
25/02/06 10:09  DCCOPS.lxstn29

ATCSCC ADVZY 018 DCC 02/06/25 ROUTE RQD /FL
NAME: SB_DEPARTURES_NORTH_AND_EAST
CONSTRAINED AREA: ZHU
REASON: OTHER
INCLUDE TRAFFIC: KASD/KBTR/KGPT/KHDC/KHSA/KMSY/KNEW DEPARTURES TO
                 KAGC/KALB/KATL/KBDL/KBHM/KBNA/KBOS/KBWI/KCDW/KCLE/K
                 CLT/KCVG/KDCA/KDTW/KEWR/KGRB/KHPN/KIAD/KIND/KJFK/KL
                 GA/KMDW/KMEM/KMHT/KMKE/KMMU/KMSN/KMSP/KORD/KPDK/KPH
                 L/KPIT/KPNE/KPVD/KRDU/KSTL/KTEB
FACILITIES INCLUDED: ZAU/ZBW/ZDC/ZHU/ZID/ZJX/ZKC/ZME/ZMP/ZNY/ZOB/ZTL
FLIGHT STATUS: ALL_FLIGHTS
VALID: ETD 061300 TO 070400
PROBABILITY OF EXTENSION: MODERATE
REMARKS: IMPLEMENTED DUE TO SPECIAL EVENT. THE GA ROUTE FOR BWI
         CANNOT EFFECTIVELY BE ADDED TO RRMON. ZHU WILL NEED TO
         MONITOR PROBABLY VIA FEA AND USE ROUTING VIA MCB ZIPGI
         MEMFS Q34 HITMN HYK EKN KEESH ANTHM5.
ASSOCIATED RESTRICTIONS:
MODIFICATIONS:
ROUTES:

FROM:
ORIG                                ROUTE - ORIGIN SEGMENTS
----                                ----------------------
KNEW KASD KGPT KHSA                 ~LBY MEI
```

KMSY KHDC KBTR ~MCB ZIPGI

TO:

DEST	ROUTE - DESTINATION SEGMENTS
KMDW	MEI~ HITMN KURTZ DROSE FISSK6
KMKE	MEI~ IGB PXV JOT LEEDN GOPAC3
KMSN	MEI~ IGB HITMN IIU J89 BVT OBK
KORD	MEI~ MEM FTZ SHAIN2
KCVG	MEI~ MISLE Q40 NIOLA LORNN VXV JAKIE6
KIND	MEI~ IGB TERGE SMUKE3
KSTL	MEI~ MEM BOOSH3
KBNA	MEI~ IGB HRTUN CHSNE2
KMEM	MEI~ WASER VANZE3
KGRB	MEI~ IGB HITMN IIU J89 BVT OBK
KMSP	MEI~ ARG VIH IRK MNOSO BLUEM4
KCLE	MEI~ HITMN Q139 IIU DRUGA ROKNN3
KDTW	MEI~ HITMN TORRR HANDL3
KPIT	MEI~ VLKNN TAZZA HNN FEWGA7
KBHM	MEI~ LYMPH
KALB	ZIPGI~ MEMFS Q29 JHW Q82 LOXXE
KBDL	ZIPGI~ MEMFS Q29 JHW Q82 MEMMS WILET STELA1
KBOS	ZIPGI~ MEMFS Q34 RBV Q419 JFK ROBUC3
KMHT	ZIPGI~ MEMFS Q29 JHW Q82 PONCT ROZZE2
KPVD	ZIPGI~ MEMFS Q29 JHW Q82 MEMMS HINGZ WIPOR3
KBWI	ZIPGI~ MEMFS Q34 SITTR CJAAE RAVNN7
KDCA	ZIPGI~ MEMFS Q34 SITTR TRUPS5
KIAD	ZIPGI~ MEMFS Q34 HITMN JARLO GIBBZ5
KRDU	ZIPGI~ SQS VLKNN THRSR IRQ PYRES DMSTR2
KCVG	ZIPGI~ MEM J29 TINGS TERGE SARGO4
KIND	ZIPGI~ MEM J29 TINGS TERGE SMUKE3
KSTL	ZIPGI~ MEM BOOSH3
KBNA	ZIPGI~ MEMFS LOPPY CHSNE2
KMEM	ZIPGI~ MEVEE HOBRK4
KCDW	ZIPGI~ MEMFS Q34 GVE JAIKE4
KEWR	ZIPGI~ MEMFS Q34 GVE PHLBO4
KHPN	ZIPGI~ MEMFS Q34 GVE Q127 ENO BESSI CYN BOUNO5
KJFK	ZIPGI~ MEMFS Q34 SITTR Q108 SIE CAMRN4
KLGA	ZIPGI~ MEMFS Q34 GVE PROUD2
KMMU	ZIPGI~ MEMFS Q34 GVE JAIKE4
KPHL	ZIPGI~ MEMFS Q34 GVE PAATS4
KPNE	ZIPGI~ MEMFS Q29 CREEP BLISS J152 HAR BUNTS3
KTEB	ZIPGI~ MEMFS Q34 GVE JAIKE4
KAGC	ZIPGI~ MEMFS Q29 CREEP WISKE
KCLE	ZIPGI~ MEMFS Q29 SIDAE IIU DRUGA ROKNN3
KDTW	ZIPGI~ MEM J29 PXV WWODD LECTR3
KPIT	ZIPGI~ MEMFS PXV KURTZ APE CTW FEWGA7
KATL	ZIPGI~ MEMFS HUTCC KNSAW RUSSA GLAVN1
KBHM	ZIPGI~ SQS IGB NESTS BHM
KCLT	ZIPGI~ MEMFS Q34 HITMN TAZZA FILPZ4
KPDK	ZIPGI~ SQS VLKNN BIZKT SWTEE2

```
TMI ID: RRDCC018
061005-070400
25/02/06 10:05  DCCOPS.lxstn29

ATCSCC ADVZY 017 DCC 02/06/25 FCA RQD
NAME: FCA004:WEST_TO_SB
CONSTRAINED AREA: ZHU
REASON: OTHER
INCLUDE TRAFFIC: KLAS/KRNO/KSAN/KSMF/ZAB/ZFW/ZLA/ZOA DEPARTURES TO
                 KASD/KBTR/KGPT/KHDC/KHSA/KLFT/KMSY/KNEW
FACILITIES INCLUDED: ZAB/ZFW/ZHU/ZLA/ZOA
FLIGHT STATUS: ALL_FLIGHTS
VALID: FCA ENTRY TIME FROM 061300 TO 070400
PROBABILITY OF EXTENSION: MODERATE
REMARKS: IMPLEMENTED DUE TO SPECIAL EVENT. SEE DYNAMIC LIST FOR
         UPDATES. ZOA WILL TACTICALLY OFFLOAD VIA MVA MLF GAETR THEN
         JOIN THE ZDV ROUTE IF FACING DEPARTURE DELAYS
ASSOCIATED RESTRICTIONS:
MODIFICATIONS:
ROUTES:

FROM:
ORIG                                ROUTE - ORIGIN SEGMENTS
----                                ----------------------
ZLA(-LAS -SAN)                      ~BLH J50 ELP FST JCT IAH
ZFW(-GGG -SHV -BAD -TXK -MLU        ~IAH
-ELD -RSN -DEQ -OSA -AGO -ASL
-DTN -CDH -MNE CATEGORY: JET
TURBOPROP)
KRNO KSMF                           ~SKANN Q13 HOUZZ BLD J86 ELP
                                    FST JCT IAH
ZOA(-RNO -SMF)                      ~EHF J65 BLH J50 ELP FST JCT
                                    IAH
KLAS                                ~INW J86 ELP FST JCT IAH
KSAN                                ~IPL J2 GBN J50 ELP FST JCT IAH
ZAB                                 ~ELP FST JCT IAH


TO:
DEST                                ROUTE - DESTINATION SEGMENTS
----                                ---------------------------
KMSY                                IAH LCH~ AWDAD1
KNEW                                IAH LLA~ OLEDD4
KASD                                IAH LLA HRV~
KBTR                                IAH LLA LFT~
KLFT                                IAH LLA~
KGPT                                IAH LLA LEV EYEKO~
KHDC                                IAH LCH LSU~
KHSA                                IAH LLA TBD HRV~

TMI ID: RRDCC017
060951-070400
25/02/06 09:51  DCCOPS.lxstn29

ATCSCC ADVZY 016 DCC 02/06/25 FCA RQD
NAME: FCA003:NORTHWEST_TO_SB
CONSTRAINED AREA: ZHU
REASON: OTHER
INCLUDE TRAFFIC: KAGO/KASL/KBAD/KCDH/KDEQ/KDTN/KELD/KGGG/KMLU/KMNE/K
                 OSA/KRSN/KSHV/KTXK/ZDV/ZKC/ZLC/ZMP/ZSE DEPARTURES
                 TO KASD/KBTR/KGPT/KHDC/KHSA/KLFT/KMSY/KNEW
FACILITIES INCLUDED: ZDV/ZFW/ZHU/ZKC/ZLC/ZME/ZMP/ZSE
FLIGHT STATUS: ALL_FLIGHTS
VALID: FCA ENTRY TIME FROM 061300 TO 070400
PROBABILITY OF EXTENSION: MODERATE
REMARKS: IMPLEMENTED DUE TO SPECIAL EVENT. SEE DYNAMIC LIST FOR
         UPDATES. IF ZLC FACES SECTOR VOLUME ISSUES, THE DIRECT
         GAETR ROUTING FOR ZSE WILL NOT BE AVAILABLE. ZOA WILL
         TACTICALLY REROUTE VIA MVA MLF GAETR THEN JOIN THE ZDV
```

```
         ROUTE IF FACING DEPARTURE DELAYS.
ASSOCIATED RESTRICTIONS:
MODIFICATIONS:
ROUTES:

FROM:
ORIG                                ROUTE - ORIGIN SEGMENTS
----                                ----------------------
ZDV ZLC ZSE                         ~GAETR ICT IRW J20 EIC AEX
ZDV ZLC ZSE                         ~GAETR ICT SGF MEM
KGGG KSHV KBAD KTXK KMLU KELD       ~AEX
KRSN KDEQ KOSA KAGO KASL KDTN
KCDH KMNE(CATEGORY: JET
TURBOPROP)
KGGG KSHV KBAD KTXK KMLU KELD       ~MHZ
KRSN KDEQ KOSA KAGO KASL KDTN
KCDH KMNE(CATEGORY: JET
TURBOPROP)
ZKC                                 ~FAM GLH
ZKC                                 ~FAM MEM
ZKC                                 ~ICT IRW J20 EIC AEX
ZKC                                 ~ICT SGF MEM
ZMP(-TVC -GRB -CWA -LSE -EAU        ~MCI SGF MEM
-ATW)
ZMP(-TVC -GRB -CWA -LSE -EAU        ~SLN ICT IRW J20 EIC AEX
-ATW)
ZSE                                 ~HLN BIL GAETR ICT IRW J20 EIC
                                    AEX
ZSE                                 ~HLN BIL GAETR ICT SGF MEM


TO:
DEST                                ROUTE - DESTINATION SEGMENTS
----                                ----------------------------
KMSY                                AEX LSU~ AWDAD1
KNEW                                AEX LLA~ OLEDD4
KBTR                                AEX~
KLFT                                AEX~
KHDC                                AEX LSU~
KBTR                                GLH MOJOS~
KLFT                                GLH MOJOS~
KMSY                                MEM J35 MCB~
KNEW                                MEM TOMLN BLEUZ FRANK~
KASD                                MEM TOMLN LBY~
KGPT                                MEM TOMLN LBY WIGGO MINDO~
KHDC                                MEM SQS MCB~
KHSA                                MEM TOMLN LBY~
KNEW                                MHZ BLEUZ FRANK~
KASD                                MHZ LBY~
KGPT                                MHZ LBY WIGGO MINDO~
KHSA                                MHZ LBY~

TMI ID: RRDCC016
060948-070400
25/02/06 09:48  DCCOPS.lxstn29

ATCSCC ADVZY 015 DCC 02/06/25 FCA RQD
NAME: FCA002:NORTH_TO_SB
CONSTRAINED AREA: ZHU
REASON: OTHER
INCLUDE TRAFFIC: KATW/KCWA/KEAU/KGRB/KLSE/KTVC/ZAU/ZBW/ZID/ZME/ZNY/Z
                 OB DEPARTURES TO
                 KASD/KBTR/KGPT/KHDC/KHSA/KLFT/KMSY/KNEW
FACILITIES INCLUDED: ZAU/ZBW/ZDC/ZHU/ZID/ZKC/ZME/ZMP/ZNY/ZOB
FLIGHT STATUS: ALL_FLIGHTS
VALID: FCA ENTRY TIME FROM 061300 TO 070400
PROBABILITY OF EXTENSION: MODERATE
REMARKS: IMPLEMENTED DUE TO SPECIAL EVENT. SEE DYNAMIC LIST FOR
         UPDATES.
ASSOCIATED RESTRICTIONS:
```

```
MODIFICATIONS:
ROUTES:

FROM:
ORIG                                ROUTE - ORIGIN SEGMENTS
----                                ----------------------
ZID                                 ~RAMRD
ZOB                                 ~SINKR IIU RAMRD
ZAU KTVC KGRB KCWA KLSE KEAU        ~FAM MEM TOMLN
KATW
ZAU KTVC KGRB KCWA KLSE KEAU        ~FAM MEM SQS
KATW
ZAU KTVC KGRB KCWA KLSE KEAU        ~FAM GLH
KATW
ZBW                                 ~BWZ J6 HVQ Q68 RAMRD
ZNY                                 ~FLIRT J6 HVQ Q68 RAMRD
ZME(CATEGORY: JET TURBOPROP)        ~UJM
ZME(CATEGORY: JET TURBOPROP)        ~TOMLN
ZME(CATEGORY: JET TURBOPROP)        ~SQS


TO:
DEST                                ROUTE - DESTINATION SEGMENTS
----                                ---------------------------
KMSY                                SQS MCB~ TRSSH1
KMSY                                RAMRD MEM SQS MCB~ TRSSH1
KNEW                                RAMRD TOMLN BLEUZ FRANK~
KNEW                                TOMLN BLEUZ FRANK~
KASD                                RAMRD IGB LBY~
KASD                                TOMLN LBY~
KBTR                                RAMRD UJM GLH MOJOS~
KBTR                                UJM GLH MOJOS~
KBTR                                GLH MOJOS~
KLFT                                UJM GLH MOJOS~
KLFT                                GLH MOJOS~
KLFT                                RAMRD UJM GLH MOJOS~
KGPT                                RAMRD IGB LBY WIGGO MINDO~
KGPT                                TOMLN LBY WIGGO MINDO~
KHDC                                RAMRD MEM SQS MCB~
KHDC                                SQS MCB~
KHSA                                RAMRD IGB LBY~
KHSA                                TOMLN LBY~

TMI ID: RRDCC015
060945-070400
25/02/06 09:45  DCCOPS.lxstn29

ATCSCC ADVZY 014 DCC 02/06/25 FCA RQD
NAME: FCA001:EAST_TO_SB
CONSTRAINED AREA: ZHU
REASON: OTHER
INCLUDE TRAFFIC: KATL/KBWI/KCLT/KDCA/KGSO/KIAD/KMIA/KRIC/KROA/KRSW/K
                 TPA/ZDC/ZJX/ZMA/ZSU/ZTL DEPARTURES TO
                 KASD/KBTR/KGPT/KHDC/KHSA/KLFT/KMSY/KNEW
FACILITIES INCLUDED: ZDC/ZHU/ZJX/ZMA/ZSU/ZTL
FLIGHT STATUS: ALL_FLIGHTS
VALID: FCA ENTRY TIME FROM 061300 TO 070400
PROBABILITY OF EXTENSION: MODERATE
REMARKS: IMPLEMENTED DUE TO SPECIAL EVENT. SEE DYNAMIC LIST FOR
         UPDATES.
ASSOCIATED RESTRICTIONS:
MODIFICATIONS:
ROUTES:

FROM:
ORIG                                ROUTE - ORIGIN SEGMENTS
----                                ----------------------
ZDC(-RIC -ROA -IAD -DCA -BWI)       ~SHPRD IPTAY CHOPZ MGMRY CATLN
                                    GCV
ZDC(-RIC -ROA -BWI -IAD -DCA)       ~SHPRD IPTAY CHOPZ MGMRY CATLN
```

	SJI
KIAD KDCA KBWI	~MAULS Q40 NIOLA CATLN GCV
KIAD KDCA KBWI	~MAULS Q40 NIOLA CATLN SJI
KRIC KROA	~DANCO ALEAN Q40 NIOLA CATLN GCV
KRIC KROA	~DANCO ALEAN Q40 NIOLA CATLN SJI
ZJX(CATEGORY: JET TURBOPROP)	~JAWJA CABLO DEFUN J2 CEW
ZJX(CATEGORY: JET TURBOPROP)	~JAWJA CABLO DEFUN J2 SJI
ZMA	~JAWJA CABLO DEFUN J2 CEW
ZMA	~JAWJA CABLO DEFUN J2 SJI
ZMA ZSU(-TPA -MIA -RSW)	~REMIS Y280 LEV
ZMA ZSU(-TPA -MIA -RSW)	~REMIS Y280 REDFN
KMIA KRSW	~BAGGS Y290 BLVNS REDFN
KMIA KRSW	~BAGGS Y290 LEV
KTPA	~ROZZI Y280 LEV
KTPA	~ROZZI Y280 REDFN
ZTL(-ATL -GSO -CLT CATEGORY: JET TURBOPROP)	~MGMRY CATLN GCV
ZTL(-ATL -GSO -CLT CATEGORY: JET TURBOPROP)	~MGMRY CATLN SJI
KATL(CATEGORY: JET TURBOPROP)	~GRGIA ARNNY CATLN GCV
KATL(CATEGORY: JET TURBOPROP)	~GRGIA ARNNY CATLN SJI
KGSO KCLT(CATEGORY: JET TURBOPROP)	~IPTAY CHOPZ MGMRY CATLN GCV
KGSO KCLT(CATEGORY: JET TURBOPROP)	~IPTAY CHOPZ MGMRY CATLN SJI

TO:

DEST	ROUTE - DESTINATION SEGMENTS
KMSY	REDFN FATSO~
KMSY	SJI~ MNSTR1
KNEW	REDFN FATSO~
KNEW	SJI~ MNSTR1
KASD	SJI GPT~
KASD	REDFN GPT~
KBTR	GCV MCB~
KBTR	CEW J50 MCB~
KBTR	LEV TBD~
KLFT	SJI HRV TBD~
KLFT	LEV~
KGPT	SJI~
KGPT	REDFN~
KHDC	SJI PCU~
KHDC	REDFN GPT PCU~
KHSA	SJI~
KHSA	REDFN GPT~

TMI ID: RRDCC014
060942-070400
25/02/06 09:42 DCCOPS.lxstn29

[Internal Info: Response Selection: 5 Total Lat/Long Points: 4 GFDC CRC Value: -57754295 GFDC Data Size: 39970 Locator ID: 0 Sequence Number: 3 Briefing Req Time: 062300]

Event Reconstruction Report

02/11/2025 23:34:09 Requested By: fjv Filter Criteria & Certification

History Type: User Response
Start Time: 02/06/2025 21:00 Stop Time: 02/07/2025 04:00
Aircraft ID: User ID: Workstation ID: fds1anc
Search String:
Pilot Data:

Request Msg Types: Response Msg Types: All Response Messages

Other Msg Types: All Other Messages

Sections labeled "Internal Info" and enclosed in brackets contain diagnostic information for the OASIS system. These sections do not constitute part of the Event Reconstruction Report.

Certification in the following form is signed by the AFSS Manager or the person making the EVR.
I hereby certify this document is derived from OASIS computer recordings.

Jeannette Valle

Prepared by (Print)

JEANNETTE VALLE Digitally signed by JEANNETTE VALLE
Date: 2025.02.12 08:49:32 -09'00'

Date/Time

Signature

User Response twebtibs fds1anc 02/07/25 (00:00:01)
Briefing Response
Response for Standard Region briefing

Client Type: Specialist

Request was successful

Briefing Type: Standard Region Briefing
Military NOTAMs: NO
ICAO NOTAMs: NO
Aircraft ID:
State: AK ETD: 070000
Time Enroute: ETA:
Time of Last Briefing:
SPECI Time Interval: 180
PIREP Time Interval (Mins): 95

4 Lat/Long Points:
729749/1700000 topLt
491583/1700000 botLt
491583/-1299708 botRt
729749/-1299708 topRt

Weather Data:
AC
SPC AC 061939

Day 1 Convective Outlook
NWS Storm Prediction Center Norman OK
0139 PM CST Thu Feb 06 2025

Valid 062000Z - 071200Z

...THERE IS A SLIGHT RISK OF SEVERE THUNDERSTORMS OVER PORTIONS OF TENNESSEE AND VICINITY...

...SUMMARY...
A few strong/severe thunderstorms are expected this afternoon and evening across parts of the Tennessee Valley.

...20z Updates...
Updates were made to clip the Marginal Risk to the Blue Ridge Mountains in the western Carolinas to account for where instability wanes and more stable air resides. A few thunderstorms have developed across northwestern Tennessee into southwestern Kentucky. Additional thunderstorm development is expected into Middle Tennessee/central Kentucky through the afternoon and evening. See MCD#70 for more information on this threat.

..Thornton/Hart.. 02/06/2025

.PREV DISCUSSION... /ISSUED 1008 AM CST Thu Feb 06 2025/

...TN and vicinity...
Morning visible satellite imagery shows a surface cold front extending from northwest TN into southern KY. The air mass along and south of the front continues to slowly moisten with dewpoints now in the 60s across most of western/middle TN, and cloud cover appears to be thinning. This will lead to a zone of 1000-1500 J/kg surface-based CAPE this afternoon. Most 12z model solutions indicate scattered thunderstorms will form along the front and track east-southeastward across much of TN through the afternoon/evening. Low-level wind fields are considerably weaker than last night, suggesting the overall tornado risk has likely decreased. However, mid-level lapse rates around 7 C/km, weak forcing, strong westerly flow aloft, and diurnal heating suggest the risk of a few discrete rotating/bowing storms capable of hail and damaging wind gusts. A tornado or two is possible. The threat may persist after dark in east TN, but should weaken as storms move into less instability over

the mountains.

$$

WW
ZERO WW REPORTS RETRIEVED

WH
ZERO WH REPORTS RETRIEVED

WS
ANC WS NO CURRENT DATA

WST
ZERO WST REPORTS RETRIEVED

CWA
ZAK CWA NO CURRENT DATA

ZAN CWA NO CURRENT DATA

ZAP CWA NO CURRENT DATA

WA
ANCS WA 062115
AIRMET SIERRA FOR IFR AND MT OBSC VALID UNTIL 070515
.
KUSKOKWIM VLY AF
PAFK-PASV LN W OCNL CIG BLW 010/VIS BLW 3SM BR/FZFG. NC.
.
KUSKOKWIM VLY AF
MTS OBSC BY CLDS. NC.
.
YKN-KUSKOKWIM DELTA AG
OFSHR AND PAKI-PABE LN NW OCNL CIG BLW 010/VIS BLW 3SM -SN/BR. NC.
.
YKN-KUSKOKWIM DELTA AG
PAKI-PABE LN NW MTS OCNL OBSC BY CLDS/PCPN. NC.
.
BRISTOL BAY AH
OFSHR OCNL CIG BLW 010/VIS VIS BLW 3SM BR. NC.
.
AK PEN AI
PAC SIDE MTS OCNL OBSC BY CLDS/PCPN. NC.
.
UNIMAK PASS TO ADAK AJ
PAC SIDE AND ALL SXNS SEGUAM W OCNL CIG BLW 010/VIS BLW 3SM -RA BR. NC.
.
UNIMAK PASS TO ADAK AJ
MTS OCNL OBSC IN CLDS/PCPN. NC.
.
ADAK TO ATTU AK
OCNL CIG BLW 010/VIS BLW 3SM -RA BR/BR. NC.
.
ADAK TO ATTU AK
MTS OCNL OBSC IN CLDS. NC.
.
=ANCT WA 062115

AIRMET TANGO FOR TURB/STG SFC WINDS VALID UNTIL 070515
.
AK PEN AI
AFT 03Z W PAKF SUSTAINED SFC WND 30KT OR GTR. DTRT FM W.
.
AK PEN AI
OCNL MOD TURB FL200-FL330. NC.
.
UNIMAK PASS TO ADAK AJ
SUSTAINED SFC WND 30KT OR GTR. NC.
.
UNIMAK PASS TO ADAK AJ
BERING E SEGUAM OCNL MOD TURB FL200-FL330. NC.
.
UNIMAK PASS TO ADAK AJ
BTN PADK AND PADU ISOL SEV TURB BLW 020.
W PADU OCNL MOD TURB BLW 050. NC.
.
ADAK TO ATTU AK
BULDIR IS E SUSTAINED SFC WND 30KT OR GTR. NC.
.
ADAK TO ATTU AK
KISKA E OCNL MOD TURB BLW 050. NC.
.
PRIBILOF ISLANDS AND SOUTHEAST BERING SEA AL
W PRIBILOFS SUSTAINED SFC WND 30KT OR GTR. DTRT FM SW.
.
=ANCZ WA 062115
AIRMET ZULU FOR ICING VALID UNTIL 070515
.
YKN-KUSKOKWIM DELTA AG
TIL 03Z NE PAHP-PABE LN OCNL MOD ICEIC 020-080.
FZLVL SFC NW TO 020 SW. WKN.
.
SC FEB 2025 AAWU

FAIS WA 062115
AIRMET SIERRA FOR IFR AND MT OBSC VALID UNTIL 070515
.
UPR YKN VLY FB
SW PFYU OCNL CIG BLW 010/VIS BLW 3SM BR/FZFG. IMPR.
.
UPR YKN VLY FB
S PFYU MTS OCNL OBSC IN CLDS/PCPN. NC.
.
TANANA VLY FC
N AK RANGE OCNL CIG BLW 010/VIS BLW 3SM BR/FZFG. DTRT.
.
TANANA VLY FC
NRN MTS OCNL OBSC BY CLDS. NC.
.
KOYUKUK AND UPR KOBUK VLY FE
OCNL CIG BLW 010/VIS BLW 3SM -SN BR/FZFG. IMPR FM W.
.
KOYUKUK AND UPR KOBUK VLY FE
MTS OCNL OBSC IN CLDS/PCPN. IMPR FM W.
.
LWR YKN VLY FF
OCNL CIG BLW 010 VIS BLW 3SM -SN BR/FZFG. IMPR FM N.
.
LWR YKN VLY FF
MTS OBSC IN CLDS/PCPN. NC.
.
NORTH SLOPES OF BROOKS RANGE FH
MTS OCNL OBSC IN CLDS/PCPN. IMPR FM W.
.
NRN SEWARD PEN AND LWR KOBUK VLY FI
PAWN-PABL LN E OCNL CIG BLW 010/VIS BLW 3SM BR. IMPR.
.
NRN SEWARD PEN AND LWR KOBUK VLY FI

E PAOT-PABL LN MTS OCNL OBSC IN CLDS/PCPN. NC.
.
SRN SEWARD PEN AND ERN NORTON SOUND FJ
PAOM-PAGL LN S OCNL VIS BLW 3SM -SN/BR. IMPR FM N.
.
SRN SEWARD PEN AND ERN NORTON SOUND FJ
PAOM-PAGL LN S MTS OBSC BY CLDS/PCPN. IMPR FM N.
.
ST LAWRENCE IS AND WRN NORTON SOUND FK
ST LAWENRCNE ISLAND S OCNL CIG BLW 010/VIS BLW 3SM -SN/-BLSN BR. NC.
.
=FAIT WA 062115
AIRMET TANGO FOR TURB/STG SFC WINDS VALID UNTIL 070515
.
LWR YKN VLY FF
AFT 03Z NW PANV-PARY LN OCNL MOD TURB FL240-FL340. NC.
.
NRN SEWARD PEN AND LWR KOBUK VLY FI
AFT 00Z SW PAOT-PASK LN OCNL MOD TURB FL240-FL340. NC.
.
SRN SEWARD PEN AND ERN NORTON SOUND FJ
TIL 06Z NE KOTLIK OCNL MOD TURB FL240-FL340. WKN.
.
ST LAWRENCE IS AND WRN NORTON SOUND FK
PAGM-PATC LN NW SUSTAINED SFC WND 30KTS OR GTR. WKN.
.
ST LAWRENCE IS AND WRN NORTON SOUND FK
TIL 06Z OCNL MOD TURB FL240-FL340. WKN.
.
=FAIZ WA 062115
AIRMET ZULU FOR ICING VALID UNTIL 070515
.
LWR YKN VLY FF
S PAKV-PARY LN OCNL MOD ICEIC 020-080.
FZLVL SFC. NC.
.
SRN SEWARD PEN AND ERN NORTON SOUND FJ
PAUN SW OCNL MOD ICEIC 020-080.
FZLVL SFC. NC.
.
ST LAWRENCE IS AND WRN NORTON SOUND FK
S BERING STRAIT-PATC LN OCNL MOD ICEIC 020-080.
FZLVL SFC. NC.
.
NS FEB 2025 AAWU

JNUS WA 062115
AIRMET SIERRA FOR IFR AND MT OBSC VALID UNTIL 070515
.
SRN SE AK JD
PAMM-PAKT LN W MTS OCNL OBSC IN CLDS. IMPR FM E.
.
=JNUT WA 062115
AIRMET TANGO FOR TURB/STG SFC WINDS VALID UNTIL 070515
.
NONE
.
=JNUZ WA 062115
AIRMET ZULU FOR ICING VALID UNTIL 070515
.
NONE
.
SC FEB 2025 AAWU

METAR
METAR PAKX 062355Z AUTO 00000KT 10SM M05/M07 A3018 RMK AO2

METAR PPIT 062356Z AUTO 10004KT 1/2SM FZFG BKN002 M04/M04 A3017 RMK

AO2 SLP220 T10391039 11028 21044 58010 FZRANO

SPECI PPIT 062348Z AUTO 09004KT 3/4SM BR VV002 M03/M04 A3017 RMK AO2
FZRANO

SPECI PPIT 062345Z AUTO 09005KT 1 3/4SM BR FEW002 M03/M04 A3017 RMK
AO2 FZRANO

4KA METAR NO CURRENT DATA

7AK METAR NO CURRENT DATA

METAR PADK 062356Z AUTO 08017KT 4SM -RA BR BKN010 OVC014 04/03 A2915
RMK AO2 CIG 008V013 SLP869 P0003 60014 T00440033 10061 20033
58022

METAR PADQ 062353Z 29011KT 10SM CLR 06/M05 A3012 RMK AO2 SLP201
T00611050 10067 20022 56005

AJC METAR NO CURRENT DATA

METAR PAAK 062356Z AUTO 06021G31KT 8SM -RA BKN013 OVC018 06/06 A2927
RMK AO2 PK WND 06031/2350 SLP912 P0001 60004 T00560056 10056
20039 56027 TSNO

METAR PAKH 062356Z AUTO 00000KT 10SM CLR A3014 RMK AO2 SLPNO 58006
FZRANO $

METAR PAKN 062354Z 35003KT 10SM CLR M02/M04 A3014 RMK AO2 SLP208
I6001 T10221044 11022 21167 58013

METAR PANC 062353Z 00000KT 8SM VCFG BKN004 BKN200 M07/M08 A3018 RMK
AO2 SLP224 I6001 T10671078 11061 21133 57004

METAR PANI 062356Z AUTO 14006KT 10SM FEW006 00/M03 A3017 RMK AO2
SLP221 T00001028 10006 21028 58012 FZRANO $

METAR PAQH 062356Z AUTO 03004KT 10SM CLR M03/M06 A3016 RMK AO2
SLP213 T10281056 11017 21100 58013 FZRANO

METAR PAZK 062356Z AUTO 36005KT 10SM CLR M10/M14 A3002 RMK AO2
SLP244 T11001139 11083 21133 58006 FZRANO $

METAR PABV 062356Z AUTO 00000KT 10SM CLR M07/M09 A3022 RMK AO2
SLP235 T10721089 11067 21161 58002 FZRANO

METAR PABE 062353Z 01003KT 10SM CLR M04/M04 A3017 RMK AO2 SLP220
I6001 T10391044 11028 21056 58012 $

METAR PFCB 062330Z AUTO 01004KT 10SM CLR 05/M04 A3012 RMK AO2
T00511042 PWINO

METAR PFCB 062310Z AUTO 36004KT 10SM CLR 05/M04 A3012 RMK AO2
T00501040 PWINO

METAR PFCB 062250Z AUTO 02004KT 10SM CLR 05/M04 A3012 RMK AO2
T00481041 PWINO

METAR PACD 062353Z 14023G35KT 9SM -SN BKN019 03/M01 A3001 RMK AO2 PK
WND 13038/2343 SNB04E23B41 SLP162 P0000 60000 T00281011 10033
20011 58014

METAR PACV 062353Z 00000KT 10SM FEW120 01/ A3011 RMK AO2 SLP196
4/002 T0006 10006 21106 56001

CJX METAR NO CURRENT DATA

METAR PFCL 062356Z AUTO 04007KT 10SM CLR 01/M01 A3018 RMK AO2 SLP212
T00061006 10006 21078 58019 FZRANO

```
METAR PACZ 062355Z AUTO 18014KT 10SM OVC016 M02/M04 A3008 RMK AO2 SLP193
      T10221037 11014 21022 57007

DDT METAR NO CURRENT DATA

METAR PADL 062356Z 03008KT 10SM CLR 00/M02 A3018 RMK AO2 SLP224
    T00001022 10000 21083 58017 $

METAR PADU 062356Z 13021G27KT 10SM -RA FEW015 OVC019 04/02 A2983 RMK
    AO2 PK WND 12031/2308 SLP102 OBS PK WND 11037/2345 VIS NE LWR
    BLK WTR NE-E NW P0000 60002 T00390017 10039 20028 58022

METAR PAED 062255Z 00000KT 10SM FEW005 BKN200 M08/M10 A3018 RMK AO2A
      SLP220 CONTRAILS T10781096

PAEH 062255Z AUTO 01028G33KT 10SM CLR 02/M03 A3008

METAR PAEH 062255Z AUTO 01028G33KT 10SM CLR 02/M03 A3008 RMK AO2 PK
      WND 09035/2144 SLP195 T00191027 $

METAR PAII 062356Z AUTO 07006KT 10SM CLR M02/M03 A3017 RMK AO2
    SLP216 T10221033 11022 21117 58015 FZRANO

METAR PAEN 062353Z 03005KT 10SM CLR M04/M08 A3019 RMK AO2 SLP227
    T10391083 11039 21139 58003

ENM METAR NO CURRENT DATA

ERW METAR NO CURRENT DATA

METAR PAFR 062355Z AUTO 00000KT 10SM CLR M07/M09 A3018 RMK AO2 SLP229
      T10681094 11062 21167 50000 $

SPECI PAFS 062345Z AUTO 00000KT 3SM BR OVC005 M07/M08 A3022 RMK AO2
    FZRANO

GGV METAR NO CURRENT DATA

METAR PAGK 062353Z AUTO 00000KT 10SM CLR M16/M19 A3021 RMK AO2
    SLP301 T11561194 11150 21283 56012 TSNO $

METAR PAHO 062353Z 06006KT 10SM CLR 01/M06 A3016 RMK AO2 SLP214
    T00111056 10022 21072 57002 $

HPB METAR NO CURRENT DATA

IBN METAR NO CURRENT DATA

IEC METAR NO CURRENT DATA

IGG METAR NO CURRENT DATA

IIK METAR NO CURRENT DATA

METAR PAIL 062353Z 00000KT 10SM FEW012 BKN130 M06/M07 A3020 RMK AO2
    SLP231 4/002 T10611072 11061 21094 58009

METAR PAWS 062356Z AUTO 00000KT 10SM CLR M05/M07 A3019 RMK AO2
    SLP233 T10501072 11050 21167 56003 FZRANO

METAR PAJZ 062356Z AUTO 32004KT 6SM BR CLR M03/M04 A3025 RMK AO2
    SLP245 T10281044 11017 21111 56010 FZRANO

METAR PAKF 062356Z AUTO 17012G19KT 9SM OVC016 03/00 A3003 RMK AO2
    RAE01 SLP170 P0000 60000 T00280000 10028 20017 58021

METAR PALG 062356Z AUTO 09005KT 10SM BKN003 M01/M01 A3018 RMK AO2
    SLP221 T10061011 10000 21017 58013 FZRANO

METAR PANW 062356Z AUTO 36006KT 10SM CLR M01/M03 A3020 RMK AO2
```

SLP235 T10111033 11006 21078 58009 FZRANO

METAR PASM 062356Z AUTO 17006KT 10SM BKN003 OVC017 00/M01 A3016 RMK
AO2 UPE38 SLP224 P0000 60000 T00001006 10000 21006 58010 FZRANO

METAR PAVC 062356Z AUTO 08014KT 10SM OVC018 02/M01 A3010 RMK AO2
SLP194 6//// T00221006 10022 20011 56016 FZRANO PNO $

METAR PFKW 062356Z AUTO 06004KT 10SM CLR M01/M05 A3017 RMK AO2
SLP217 T10061050 10000 21061 56013 FZRANO

METAR PALH 062353Z 00000KT 10SM CLR M07/M08 A3020 RMK AO2 SLP227
T10671078 11067 21133 58004

METAR PAMB 062356Z AUTO 05007KT 10SM CLR 01/M02 A3018 RMK AO2
SNE01B20E45 SLP223 P0000 60000 T00111017 10011 21089 58016
FZRANO

METAR PAMC 062353Z AUTO 00000KT 10SM OVC012 M10/M11 A3023 RMK AO2
SLP245 T11001111 11100 21133 58008 TSNO

METAR PADM 062356Z AUTO 00000KT 10SM FEW008 OVC017 00/M01 A3021 RMK
AO2 SLP236 T00001011 10006 21006 56008 FZRANO

SPECI PADM 062351Z AUTO 00000KT 10SM FEW008 SCT012 OVC017 00/M01
A3021 RMK AO2 FZRANO

METAR PAMD 062356Z AUTO 05006KT 8SM CLR 02/M01 A3010 RMK AO2 SLP192
T00221011 10028 20011 53002 FZRANO

METAR PAMH 062356Z AUTO 00000KT 3/4SM BR OVC003 M09/M11 A3019 RMK
AO2 SNB09E23 SLP232 P0000 60000 T10891106 11089 21111 58007
FZRANO TSNO

MOU METAR NO CURRENT DATA

METAR PAMR 062353Z 00000KT 10SM CLR M07/M09 A3019 RMK AO2 SLP226
I1000 I6000 T10671094 11067 21150 58003

METAR PAMY 062356Z AUTO 13010KT 9SM BKN005 OVC020 M01/M01 A3010 RMK
AO2 UPB35E39SNE35B39E56 CIG 004V008 SLP190 P0000 60000 T10061011
10000 21006 58008 FZRANO

OOK METAR NO CURRENT DATA

METAR PAOU 062356Z AUTO 05003KT 10SM CLR 01/M02 A3009 RMK AO2 SLP189
60001 T00061017 10044 21033 58013 FZRANO

METAR PAAQ 062353Z 00000KT 10SM CLR M09/M12 A3018 RMK AO2 SLP226
T10941117 11083 21156 55001

PAUO METAR NO CURRENT DATA

METAR PAPB 062253Z AUTO A2982 RMK AO2 SLPNO PWINO FZRANO TSNO $

METAR PAPE 062356Z AUTO 00000KT 9SM OVC008 00/M01 A3022 RMK AO2
SLP232 T00001011 10000 21067 51086 FZRANO

PJA METAR NO CURRENT DATA

METAR PAPN 062356Z AUTO 09006KT 6SM BR CLR M03/M05 A3012 RMK AO2
SLP202 60000 T10331050 11033 21111 58019 FZRANO

METAR PATO 062353Z AUTO 00000KT 10SM CLR M09/M10 A3018 RMK AO2
SLP223 T10891100 11083 21128 TSNO

METAR PAPH 062356Z AUTO 07005KT 10SM CLR M01/M03 A3010 RMK AO2
SLP195 6//// T10061028 11006 21083 56018 FZRANO $

PTI METAR NO CURRENT DATA

METAR PAPM 062356Z AUTO 06011KT 10SM CLR M02/M02 A3014 RMK AO2
SLP209 T10171022 11017 21067 58012 FZRANO TSNO

RSH METAR NO CURRENT DATA

SCM METAR NO CURRENT DATA

METAR PASD 062356Z VRB03KT 10SM SCT021 BKN028 OVC037 02/M01 A3013
RMK AO2 SLP207 T00221011 10022 20006 57015 $

SKW METAR NO CURRENT DATA

METAR PASL 062356Z AUTO 00000KT 10SM OVC004 A3027 RMK AO2 SLPNO
58014 FZRANO $

METAR PASN 062353Z AUTO 13020G28KT 9SM OVC014 03/00 A2986 RMK AO2 PK
WND 13031/2254 SLP111 T00280000 10028 20028 58019 TSNO $

METAR PASO 062353Z AUTO 00000KT 10SM CLR 01/M04 A3015 RMK AO2 SLP210
I6000 T00111044 10011 21061 58003 TSNO

SVW METAR NO CURRENT DATA

METAR PAWD 062353Z AUTO 02015G26KT 10SM CLR 00/M09 A3012 RMK AO2 PK
WND 36026/2303 SLP200 T00001094 10011 21044 56005 TSNO $

METAR PASX 062356Z AUTO 10004KT 10SM CLR M04/M08 A3019 RMK AO2
SLP232 T10391078 11039 21144 58004 FZRANO TSNO

PASY 062257Z 07023G28KT 3SM BR OVC003 04/03 A2923

METAR PASY 062257Z 07023G28KT 3SM BR OVC003 04/03 A2923 RMK AO2A VIS
NW-NE 3/4 SLP901 ALSTG/SLP ESTMD WND DATA ESTMD T00430033
PNOFZRANO $

METAR PATK 062353Z 00000KT 10SM CLR M09/M13 A3017 RMK AO2 SLP226
T10941133 11094 21200 58008

PATL 062255Z 00000KT 10SM BKN009 M10/M11 A3021

METAR PATL 062255Z 00000KT 10SM BKN009 M10/M11 A3021 RMK AO2A SLP262

METAR PATG 062356Z AUTO 10SM CLR M04/M04 A3018 RMK AO2 SLP220 60000
T10391044 11039 21111 58019 FZRANO

METAR PAVA 062356Z AUTO 18006KT 8SM OVC020 M01/M01 A3015 RMK AO2
UPB14E33 SLPNO P0000 60000 T10061011 11006 21011 58008 FZRANO

METAR PAVD 062356Z 09007KT 10SM SCT300 00/M09 A3022 RMK AO2 SLP231
T00001089 10017 20000 56002 $

METAR PANA 062356Z AUTO 00000KT 10SM CLR 01/M02 A3017 RMK AO2 SLP216
T00111022 10011 21050 57012 FZRANO TSNO

METAR PFWS 062356Z AUTO 03007KT 4SM -SN BR CLR M04/M06 A3018 RMK AO2
SNB48 SLPNO P0000 6//// T10391061 FZRANO

METAR PFZK 062356Z AUTO 06003KT 10SM CLR 01/M03 A3017 RMK AO2 SLP212
T00061028 10006 21050 56012 FZRANO

METAR PFKO 062356Z AUTO 05011KT BKN002 BKN007 OVC012 M08/M09 A3020
RMK AO2 PRESRR SLP228 60000 T10831094 11061 21083 53004 PWINO
FZRANO RVRNO $

METAR PFSH 062356Z AUTO 02029G35KT 1/2SM -SN FZFG SCT014 BKN021
OVC042 M17/M19 A3022 RMK AO2 PK WND 02035/2356 SLP235 P0000
60000 T11721189 11172 21183 58006 FZRANO TSNO

SPECI PFSH 062347Z AUTO 02031G35KT 1/2SM -SN FZFG BKN018 OVC023

M17/M19 A3022 RMK AO2 PK WND 02035/2340 P0000 FZRANO TSNO

METAR PFTO 062356Z AUTO 13003KT 9SM -SN CLR M13/M14 A3018 RMK AO2
SLP876 P0000 60000 T11281139 11122 21167 56020 FZRANO $

AA27 METAR NO CURRENT DATA

AFM METAR NO CURRENT DATA

METAR PALP 062347Z 23012KT 10SM SKC M31/M35 A3033

METAR PAKP 062356Z AUTO 03008KT 5SM -SN BKN006 OVC024 M24/M27 A3002
RMK AO2 SLP258 P0000 60000 T12441272 11211 21250 51002 FZRANO

SPECI PAKP 062348Z AUTO 03008KT 8SM -SN BKN006 BKN026 M24/M27 A3002
RMK AO2 P0000 FZRANO

METAR PANV 062356Z AUTO 07003KT 1 1/4SM BR OVC003 M05/M06 A3017 RMK
AO2 SLP337 60000 T10501061 11050 21072 57007 FZRANO TSNO

SPECI PANV 062349Z AUTO 05004KT 1 1/2SM BR OVC003 M05/M06 A3017 RMK
AO2 VIS 1 1/4V2 FZRANO TSNO

METAR PAQT 062253Z AUTO 21009KT 10SM CLR M33/M36 A3035 RMK AO2
SLP280 T13281356 TSNO $

METAR PARC 062356Z AUTO 32004KT 8SM -SN FEW120 M24/M26 A2996 RMK AO2
SNB34 SLP242 P0000 60000 T12391261 11228 21278 58023 FZRANO TSNO

METAR PATQ 062356Z AUTO 25019KT 3/4SM -SN CLR M32/M34 A3028 RMK AO2
SNB24 SLP263 P0000 60000 T13171344 11317 21333 58006 FZRANO TSNO

AWI METAR NO CURRENT DATA

METAR PABI 062353Z 11005KT 10SM FEW022 FEW050 SCT120 SCT200 M11/M12
A3019 RMK AO2 SLP266 ACSL DSNT S I1000 I6007 T11061122 11106
21122 56015 $

SPECI PABR 062343Z 25019KT 1 1/4SM BLSN FEW050 OVC065 M27/M31
A3021 RMK PK WND 25026/2256

SPECI PABR 062312Z 25019KT 2SM BLSN OVC070 M27/M31 A3021 RMK PK
WND 25026/2256

METAR PABR 062253Z 25018KT 1 1/4SM BLSN OVC065 M27/M31 A3021 RMK
PK WND 26027/2240

SPECI PABR 062245Z 25020KT 1 3/4SM BLSN OVC065 M27/M31 A3022 RMK
PK WND 26027/2240

METAR PABA 062356Z AUTO 27014KT 1SM -SN OVC026 M24/M27 A3029 RMK AO2
SNB45 SLP276 P0000 60000 T12441272 11239 21244 56006 FZRANO TSNO

SPECI PABA 062351Z AUTO 27016KT 1 1/4SM -SN OVC026 M24/M27 A3029 RMK
AO2 SNB45 P0000 FZRANO TSNO

METAR PABT 062353Z 00000KT 3SM -SN BR OVC021 M15/M17 A3016 RMK AO2
SLP235 60000 4/038 T11501167 11150 21161 58017 PNO $

METAR PABL 062256Z AUTO 31013KT 3SM HZ OVC009 M22/M25 A3038 RMK AO2
SNE00 SLP291 P0000 T12221250 FZRANO

METAR PACX 062356Z AUTO 00000KT 2 1/2SM -SN BR SCT011 OVC037 M16/M18
A3012 RMK AO2 VIS 1/2V5 SLP824 P0000 60000 T11611178 11161 21178
58016 FZRANO

SPECI PACX 062349Z AUTO 00000KT 3SM -SN BR SCT011 OVC037 M16/M18
A3012 RMK AO2 P0000 FZRANO

METAR PFNO 062356Z AUTO 00000KT 1/4SM FZFG OVC003 M25/M27 A3037 RMK

AO2 CIG 003V007 SLP287 T12501272 11244 21256 56003 FZRANO $

SPECI PFNO 062353Z AUTO 00000KT 1/2SM FZFG OVC003 M25/M27 A3037 RMK
AO2 CIG 003V007 FZRANO $

DEE METAR NO CURRENT DATA

SPECI PADG 062358Z 08006KT 10SM SKC M27/M29 A3024

METAR PAEG 062353Z AUTO 12014G28KT 10SM OVC085 M13/M18 A3019 RMK AO2
PK WND 11033/2314 SLP246 T11331183 11133 21178 56015 TSNO

METAR PAEI 062257Z 00000KT 3SM BR SCT018 BKN049 M06/M08 A3019 RMK AO2A
SLP237 T10651082 $

METAR PFEL 062356Z AUTO 02010KT 4SM -SN BR FEW004 BKN016 OVC055
M14/M16 A3025 RMK AO2 PRESRR SLP247 P0000 60000 T11391156 11133
21161 55003 FZRANO TSNO

SPECI PFEL 062351Z AUTO 01008KT 2 1/2SM -SN BR FEW004 BKN014 OVC055
M14/M16 A3022 RMK AO2 VIS 1 1/2V4 P0000 FZRANO TSNO

METAR PANN 062353Z AUTO 10006KT 6SM BR OVC005 M07/M09 A3019 RMK AO2
SLP234 T10721094 11072 21083 58013 TSNO $

METAR PAFA 062353Z 00000KT 2SM -SN BR OVC006 M06/M08 A3021 RMK AO2
SLP241 P0000 60000 I6000 T10611083 11061 21078 58015 $

PAFB 062314Z 00000KT 5/8SM BR OVC003 M06/M07 A3021 RMK AO2A SLP243
$

METAR
PAFB 062255Z 00000KT 1 1/4SM BR OVC003 M06/M07 A3021

METAR PAFB 062255Z 00000KT 1 1/4SM BR OVC003 M06/M07 A3021 RMK AO2A
TWR VIS 1 1/2 SLP243 T10621073 11062 21087 57013 $

METAR PFYU 062356Z 00000KT 3SM -SN BR OVC017 M15/M17 A3018 RMK AO2
SLP241 P0000 60000 T11501172 11150 21183 56016

METAR PAGA 062356Z AUTO 00000KT 1 1/4SM -SN BR OVC026 M16/M18 A3026
RMK AO2 SLP251 P0001 60001 T11611178 11156 21178 58008 FZRANO
TSNO $

METAR PAGM 062356Z AUTO 03032G38KT 1/4SM SN FZFG OVC008 M21/M23
A3026 RMK AO2 PK WND 03042/2344 CIG 006V011 SLP253 P0000 60000
T12111233 11211 21217 58001 FZRANO

GBH METAR NO CURRENT DATA

METAR PAGL 062356Z AUTO 31007KT 9SM -SN FEW040 OVC050 M14/M16 A3023
RMK AO2 SLP233 P0000 60000 T11391156 11139 21144 57003 FZRANO
TSNO

METAR PAHC 062356Z AUTO 05003KT 2 1/2SM -SN BR OVC004 M04/M04 A3019
RMK AO2 SLP225 P0000 60000 T10391044 11033 21044 58008 FZRANO

METAR PAHL 062356Z AUTO 32003KT 8SM -SN FEW028 OVC042 M17/M19 A3025
RMK AO2 SLP253 P0000 60000 T11671189 11167 21200 58008 FZRANO
TSNO

METAR PAIK 062356Z AUTO 00000KT 10SM OVC003 M27/M29 A3037 RMK AO2
SLP292 T12671294 11250 21278 56006 FZRANO

METAR PAIN 062356Z AUTO 00000KT 10SM OVC055 M08/M11 A3015 RMK AO2
SLP252 60000 T10781106 11072 21128 56013 FZRANO

METAR PAIW 062356Z AUTO 05027KT 1 1/4SM -SN BKN110 M23/M26 A3043 RMK
AO2 PK WND 05029/2355 SNB03 SLP306 6//// T12281261 11228 21250
58018 FZRANO PNO $

METAR PAKV 062353Z AUTO 05005KT 9SM FEW023 OVC070 M13/M16 A3027 RMK
AO2 SNE44 SLP254 P0001 60001 T11331161 11133 21150 56007 TSNO

KKA METAR NO CURRENT DATA

KPC METAR NO CURRENT DATA

METAR PFKT 062356Z AUTO 03030G38KT 1 3/4SM -SN BKN048 OVC060 M21/M25
A3032 RMK AO2 PK WND 02039/2340 VIS 1V3 SNB05 SLP268 P0000 60000
T12111250 11206 21217 58013 FZRANO

SPECI PFKT 062346Z AUTO 02032G39KT 1 1/4SM -SN SCT045 OVC055 M21/M25
A3031 RMK AO2 PK WND 02039/2340 VIS 3/4V1 3/4 SNB05 P0000 FZRANO

METAR PAVL 062353Z AUTO 34009KT CLR M27/M44 A3043 RMK AO2 SLP304
T12671444 11267 21283 58001 PWINO FZRANO TSNO $

PALU 062255Z AUTO 31008KT 10SM CLR M24/M27 A3047

METAR PALU 062255Z AUTO 31008KT 10SM CLR M24/M27 A3047 RMK AO2 SLP317
T12401270

METAR PANU 062356Z AUTO 00000KT 2 1/2SM -SN BR FEW039 BKN050 OVC065
M15/M17 A3025 RMK AO2 SLP156 P0000 60000 T11501172 11133 21167
58007 FZRANO

METAR PAOM 062353Z 34006KT 9SM FEW009 SCT026 OVC060 M11/M13 A3021
RMK AO2 SNE21 SLP229 P0001 60009 T11061128 11089 21111 56003

METAR PAOR 062353Z 00000KT 8SM OVC007 M13/M16 A3018 RMK AO2 SLP280
4/015 I6000 T11281161 11128 21144 58015 $

METAR PAOT 062353Z 01007KT 10SM CLR M26/M30 A3037 RMK AO2 SLP283
T12561300 11244 21267 56003

METAR PAPO 062356Z AUTO 10SM CLR M28/M31 A3050 RMK AO2 SNE07 SLP327
P0000 60000 T12831311 11283 21294 57004 FZRANO $

METAR PPIZ 062356Z AUTO 24012KT 10SM CLR M29/M32 A3041 RMK AO2
SLP302 60000 T12891317 11289 21300 57001 FZRANO

PPC METAR NO CURRENT DATA

METAR PAAD 062355Z AUTO 26011KT 10SM CLR M30/M33 A3033 RMK AO2
T12971330 11272 21297

METAR PARY 062356Z AUTO 2SM -SN BR FEW029 BKN043 OVC050 M11/M13
A3017 RMK AO2 VIS 1 1/2V3 SLP236 P0000 60000 T11111128 11111
21139 58012 FZRANO TSNO

METAR PASC 062353Z 23014KT 10SM CLR M31/M36 A3032 RMK AO2 SLP270
T13111356 11294 21317 58011 $

METAR PAGH 062356Z AUTO 29004KT 1/2SM -SN FZFG OVC003 M22/M24 A3034
RMK AO2 SNB33 SLP281 P0000 60000 T12221244 11217 21228 57005
FZRANO

METAR PASH 062356Z AUTO 35011KT 10SM CLR M25/M28 A3047 RMK AO2
SLP320 T12501278 11250 21261 56004 FZRANO

SPECI PAHX 062355Z AUTO 36004KT 3/4SM -SN BR BKN004 OVC008 M05/M06
A3021 RMK AO2 SNB2231E16B46 P0000 FZRANO

METAR PAMK 062356Z AUTO 04011KT 6SM -SN BR OVC010 M12/M13 A3019 RMK
AO2 SLP227 P0000 60000 T11171133 11100 21117 58003 FZRANO

METAR PASA 062356Z AUTO 04015KT 1SM -SN BR OVC018 M19/M21 A3032 RMK
AO2 SLP271 P0000 60000 T11891206 11172 21189 58001 FZRANO

METAR PATA 062352Z 09003KT 2 1/2SM BR OVC007 M08/M09 A3021 RMK AO2
SLP235 VIS NE 1 1/2 SM I6003 T10781089 11078 21089 58013 $

METAR PATE 062356Z AUTO 07018KT 1 3/4SM -SN FEW024 OVC033 M22/M25
A3032 RMK AO2 SLP278 P0000 60000 T12171250 11217 21228 57006
FZRANO TSNO

TNC METAR NO CURRENT DATA

TTW METAR NO CURRENT DATA

METAR PAKU 062345Z 24017KT 10SM R24/P6000FT FEW028 M30/ A3032

METAR PAUN 062356Z AUTO 32003KT 1 1/4SM -SN BR BKN008 OVC012 M07/M08
A3018 RMK AO2 CIG 007V011 SLP223 P0000 60000 T10671078 11056
21067 58006 FZRANO

SPECI PAUN 062354Z AUTO 30003KT 1 1/4SM -SN BR BKN008 OVC012 M07/M08
A3018 RMK AO2 CIG 007V011 P0000 FZRANO

METAR PAIM 062355Z AUTO 10003KT 3SM -SN OVC033 M12/M13 A3010 RMK AO2
SHSNB2156E2307 SLP234 P0000 60000 T11211130 11120 21131 57012

WCR METAR NO CURRENT DATA

METAR PASK 062356Z AUTO 27004KT 1/2SM FZFG OVC003 M24/M26 A3039 RMK
AO2 SLP287 6//// T12391261 11233 21250 FZRANO

SPECI PASK 062347Z AUTO 27006KT 1/2SM FZFG OVC003 M24/M26 A3039 RMK
AO2 FZRANO

WMO METAR NO CURRENT DATA

METAR PAWN 062356Z AUTO 00000KT 10SM FEW002 M32/M35 A3040 RMK AO2
SLP312 T13171350 11300 21394 58005 FZRANO

METAR PAFE 062356Z AUTO 05003KT 10SM OVC055 01/M04 A3008 RMK AO2
SLP194 T00061044 10017 21061 56004 FZRANO

METAR PAGN 062356Z AUTO 04006KT 10SM CLR 02/M08 A3007 RMK AO2 SLP173
6//// T00221078 10028 21044 FZRANO

AHP METAR NO CURRENT DATA

METAR PAKW 062353Z AUTO 04011KT 10SM OVC030 02/M02 A2999 RMK AO2
SLP158 T00171022 10028 21006 56004 TSNO

ELV METAR NO CURRENT DATA

METAR PAGS 062356Z AUTO 22005KT 10SM CLR 03/M06 A3007 RMK AO2 SLP181
T00331061 10044 21094 55002

HNH METAR NO CURRENT DATA

METAR PAHN 062354Z AUTO 30009KT 10SM CLR 02/M08 A3014 RMK AO2 SLP208
T00171083 10022 21011 56005 TSNO

METAR PAHY 062356Z AUTO VRB03KT 10SM OVC025 02/M02 A3001 RMK AO2
SLP159 60000 T00221022 10028 20006 56003 FZRANO $

METAR PAJN 062353Z 15012G20KT 10SM FEW070 FEW150 SCT220 01/M09 A3009
RMK AO2 SLP191 4/003 T00061094 10017 21067 53000

METAR PAKT 062353Z 00000KT 10SM FEW055 BKN070 02/M07 A3005 RMK AO2
SLP176 HARBOR WIND 14010KT T00221072 10022 21006 56007

METAR PAMM 062356Z AUTO 07007KT 10SM BKN047 OVC055 02/M07 A3005 RMK
AO2 SLP167 60000 T00221072 10022 20000 56004 FZRANO $

OOH METAR NO CURRENT DATA

METAR PAPG 062356Z 00000KT 10SM OVC055 M01/M05 A3007 RMK AO2 SLP186
T10111050 10011 21078 56004

METAR PAGY 062353Z AUTO 04025G36KT 10SM CLR 00/M11 A3014 RMK AO2 PK
WND 04036/2312 SLP207 T00001106 10011 21011 56002 TSNO $

METAR PASI 062353Z 12011G18KT 10SM FEW070 FEW120 04/M08 A3000 RMK
AO2 SLP157 T00391078 10044 20006 53001 $

METAR PAWG 062356Z 32003KT 10SM OVC060 00/M06 A3006 RMK AO2 SLP180
T00001061 10000 21033 56004 $

METAR PAYA 062253Z AUTO 00000KT CLR M03/M07 A3004 RMK AO2 SLP174
T10281072 TSNO RVRNO $

UA
05K UA NO CURRENT DATA

16A UA NO CURRENT DATA

26AK UA NO CURRENT DATA

2AK UA NO CURRENT DATA

4KA UA NO CURRENT DATA

7AK UA NO CURRENT DATA

ADK UA NO CURRENT DATA

ADQ UA NO CURRENT DATA

AJC UA NO CURRENT DATA

AKA UA NO CURRENT DATA

AKK UA NO CURRENT DATA

AKN UA NO CURRENT DATA

ANC UA /OV ANC/TM 2324/FLDURD/TP B737/SK B005 BKN

ANI UA NO CURRENT DATA

AOT UA NO CURRENT DATA

AQH UA NO CURRENT DATA

AQY UA NO CURRENT DATA

AZK UA NO CURRENT DATA

BCV UA NO CURRENT DATA

BET UA NO CURRENT DATA

BLG UA NO CURRENT DATA

C05 UA NO CURRENT DATA

CDB UA NO CURRENT DATA

CDV UA NO CURRENT DATA

CFK UA NO CURRENT DATA

CJX UA NO CURRENT DATA

CLP UA NO CURRENT DATA

CPI UA NO CURRENT DATA

CZF UA NO CURRENT DATA

DDT UA NO CURRENT DATA

DLG UA NO CURRENT DATA

DUT UA NO CURRENT DATA

DUY UA NO CURRENT DATA

EDF UA NO CURRENT DATA

EHM UA NO CURRENT DATA

EII UA NO CURRENT DATA

ENA UA NO CURRENT DATA

ENM UA NO CURRENT DATA

ERW UA NO CURRENT DATA

FRN UA NO CURRENT DATA

FSP UA NO CURRENT DATA

FWL UA NO CURRENT DATA

GGV UA NO CURRENT DATA

GKN UA NO CURRENT DATA

HNE UA NO CURRENT DATA

HOM UA NO CURRENT DATA

HPB UA /OV HPB/TM 2233/FL020/TP C208/SK TOP035/TA M7/IC LGT RIME
020-030 TOP035 /RM ZAN

IBN UA NO CURRENT DATA

IEC UA NO CURRENT DATA

IGG UA NO CURRENT DATA

IGT UA NO CURRENT DATA

IIK UA NO CURRENT DATA

IKO UA NO CURRENT DATA

ILI UA NO CURRENT DATA

IYS UA NO CURRENT DATA

IZY UA NO CURRENT DATA

JOH UA NO CURRENT DATA

JZZ UA NO CURRENT DATA

KFP UA NO CURRENT DATA

KLG UA NO CURRENT DATA

KNW UA NO CURRENT DATA

KSM UA NO CURRENT DATA

KVC UA NO CURRENT DATA

KWT UA NO CURRENT DATA

LHD UA NO CURRENT DATA

MBA UA NO CURRENT DATA

MCG UA NO CURRENT DATA

MDM UA NO CURRENT DATA

MDO UA NO CURRENT DATA

MHM UA NO CURRENT DATA

MOU UA NO CURRENT DATA

MRI UA NO CURRENT DATA

MYU UA NO CURRENT DATA

ODK UA NO CURRENT DATA

OOK UA NO CURRENT DATA

OUL UA NO CURRENT DATA

PAQ UA NO CURRENT DATA

PAUO UA NO CURRENT DATA

PBV UA NO CURRENT DATA

PDN UA NO CURRENT DATA

PEV UA NO CURRENT DATA

PJA UA NO CURRENT DATA

PNP UA NO CURRENT DATA

POR UA NO CURRENT DATA

PTH UA NO CURRENT DATA

PTI UA NO CURRENT DATA

PTU UA NO CURRENT DATA

RSH UA NO CURRENT DATA

SCM UA NO CURRENT DATA

SDP UA NO CURRENT DATA

SKW UA NO CURRENT DATA

SLQ UA NO CURRENT DATA

SNP UA NO CURRENT DATA

SOV UA NO CURRENT DATA

SQA UA NO CURRENT DATA

SVW UA NO CURRENT DATA

SWD UA NO CURRENT DATA

SXQ UA NO CURRENT DATA

SYA UA NO CURRENT DATA

TKA UA NO CURRENT DATA

TLJ UA NO CURRENT DATA

TOG UA NO CURRENT DATA

VAK UA /OV VAK /TM 2309 /FLUNKN /TP C208 /SK OVC020-TOP032 /TA M05
/IC LGT MX 020-032 /RM FV10SM BLW/ABV LYR LGT MX ICE DURC (AKFSS)

VDZ UA NO CURRENT DATA

VTM UA NO CURRENT DATA

VWS UA NO CURRENT DATA

WNA UA NO CURRENT DATA

WSN UA NO CURRENT DATA

Z13 UA NO CURRENT DATA

2A9 UA NO CURRENT DATA

2C7 UA NO CURRENT DATA

6K8 UA NO CURRENT DATA

AA27 UA NO CURRENT DATA

AFM UA NO CURRENT DATA

AK15 UA NO CURRENT DATA

AK32 UA NO CURRENT DATA

AK7 UA NO CURRENT DATA

AKP UA NO CURRENT DATA

ANV UA NO CURRENT DATA

AQT UA NO CURRENT DATA

ARC UA NO CURRENT DATA

ATK UA NO CURRENT DATA

AWI UA NO CURRENT DATA

BIG UA NO CURRENT DATA

BRW UA NO CURRENT DATA

BTI UA NO CURRENT DATA

BTT UA NO CURRENT DATA

BVK UA NO CURRENT DATA

CRC UA NO CURRENT DATA

CXF UA NO CURRENT DATA

D76 UA NO CURRENT DATA

DEE UA NO CURRENT DATA

DGG UA NO CURRENT DATA

EAA UA NO CURRENT DATA

EIL UA NO CURRENT DATA

ELI UA NO CURRENT DATA

ENN UA NO CURRENT DATA

ETM UA NO CURRENT DATA

FAI UA /OV PAFA /TM 2318 /FL040 /TP E550 /RM CORRECTION AP INSIGHT
009 (AKFSS)

FAI UA /OV PAFA /TM 2318 /FL040 /TP E550 /SK OVC040-TOP050 /TA M10
/IC LGT RIME /RM DURD 1 MILE FINAL RWY 20R AP IN SIGHT 090/ SK
SECOND LAYER BASE 005-TOP025/ FAI ATCT (AKFSS)

FAI UA /OV FAI225013 /TM 2306 /FLUNKN /TP B737 /TB NEG /IC LGT
RIME /RM DURC / SK TOP050 / FAI ATCT (AKFSS)

FBK UA NO CURRENT DATA

FYU UA NO CURRENT DATA

GAL UA NO CURRENT DATA

GAM UA NO CURRENT DATA

GBH UA NO CURRENT DATA

GLV UA NO CURRENT DATA

HCA UA NO CURRENT DATA

HLA UA NO CURRENT DATA

IAN UA NO CURRENT DATA

INR UA NO CURRENT DATA

IWK UA NO CURRENT DATA

KAL UA NO CURRENT DATA

KKA UA NO CURRENT DATA

KPC UA NO CURRENT DATA

KTS UA NO CURRENT DATA

KVL UA NO CURRENT DATA

LNI UA NO CURRENT DATA

LUR UA NO CURRENT DATA

NUL UA NO CURRENT DATA

OME UA NO CURRENT DATA

ORT UA NO CURRENT DATA

OTZ UA NO CURRENT DATA

PHO UA NO CURRENT DATA

PIZ UA NO CURRENT DATA

PPC UA NO CURRENT DATA

PTZ UA NO CURRENT DATA

PUO UA NO CURRENT DATA

RBY UA NO CURRENT DATA

SCC UA NO CURRENT DATA

SHG UA NO CURRENT DATA

SHH UA NO CURRENT DATA

SHX UA NO CURRENT DATA

SMK UA NO CURRENT DATA

SVA UA NO CURRENT DATA

TAL UA NO CURRENT DATA

TER UA NO CURRENT DATA

TNC UA NO CURRENT DATA

TTW UA NO CURRENT DATA

UBW UA NO CURRENT DATA

UMM UA NO CURRENT DATA

UNK UA NO CURRENT DATA

UTO UA NO CURRENT DATA

WCR UA NO CURRENT DATA

WLK UA NO CURRENT DATA

WMO UA NO CURRENT DATA

WTK UA NO CURRENT DATA

AFE UA NO CURRENT DATA

AGN UA NO CURRENT DATA

AHP UA NO CURRENT DATA

AJB UA NO CURRENT DATA

AKW UA NO CURRENT DATA

AQC UA NO CURRENT DATA

BKA UA NO CURRENT DATA

CYT UA NO CURRENT DATA

ELV UA NO CURRENT DATA

FIV UA NO CURRENT DATA

FNR UA NO CURRENT DATA

GST UA NO CURRENT DATA

HNH UA NO CURRENT DATA

HNS UA NO CURRENT DATA

HYG UA NO CURRENT DATA

JNU UA NO CURRENT DATA

KAE UA NO CURRENT DATA

KTN UA NO CURRENT DATA

LVD UA NO CURRENT DATA

MTM UA NO CURRENT DATA

OOH UA NO CURRENT DATA

PSG UA NO CURRENT DATA

SGY UA NO CURRENT DATA

SIT UA NO CURRENT DATA

SSR UA NO CURRENT DATA

WRG UA NO CURRENT DATA

YAK UA NO CURRENT DATA

SD
ZERO SD REPORTS RETRIEVED

FA
ANCH FA 062115
AK SRN HLF EXCP SE AK...
.
AIRMETS VALID UNTIL 070515
CB IMPLY POSSIBLE SEV OR GREATER TURB SEV ICE LLWS AND IFR CONDS.
NON MSL HEIGHTS NOTED BY AGL OR CIG.
.
SYNOPSIS VALID UNTIL 071500
HIGH PRES OVER SOUTHCENTRAL AND GOA CONTINUES. 976MB LOW PRES 200NM S OF PADK
MOVS NW THRU PD. ASSOCD OCLD FNT MOVS NW FM PADK TO PASY BY 12Z.
.
COOK INLET AND SUSITNA VLY AB...VALID UNTIL 070900
...CLOUDS/WX...
ALG TURNAGAIN AND KNIK ARM FEW005 SCT180.
ISOL CIG BLW 010/VIS BLW 3SM BR.
ELSW SCT180.
OTLK VALID 070900-071500...COOK INLET N NIKISKI IFR BR/FZFG. ELSW VFR.
PASSES...LAKE CLARK...MERILL...RAINY...WINDY...VFR.
PORTAGE...TIL 00Z IFR BR. OTRW MVFR BR.
...TURB...
NIL SIG.
...ICE AND FZLVL...
NIL SIG. FZLVL SFC.
.
COPPER RIVER BASIN AC...VALID UNTIL 070900
...CLOUDS/WX...
AFT 02Z VLYS FEW008. AFT 02Z ISOL CIG BLW 010/VIS BLW 1SM BR/FZFG.
BECMG OCNL AFT 08Z. ELSW/OTRW SCT180.
OTLK VALID 070900-071500...VLYS IFR BR/FZFG. ELSW VFR.

```
PASS...TAHNETA...VFR.
...TURB...
NIL SIG.
...ICE AND FZLVL...
NIL SIG. FZLVL SFC.
.
CNTRL GLF CST AD...VALID UNTIL 070900
...CLOUDS/WX...
FEW012 SCT180.
OTLK VALID 070900-071500...VFR.
...TURB...
NIL SIG.
...ICE AND FZLVL...
NIL SIG. FZLVL BLW 010.
.
KODIAK IS AE...VALID UNTIL 070900
...CLOUDS/WX...
OFSHR S-SW CHIRIKOF ISLAND MOVG SLOLY NE TO S-SW KODIAK ISL BY 09Z SCT002 BKN012 TOP 030 W/ CI ABV.
ELSW SCT200.
OTLK VALID 070900-071500...S-SW KODIAK IS MVFR. ELSW VFR.
...TURB...
NIL SIG.
...ICE AND FZLVL...
NIL SIG. FZLVL 060 EXC SFC N.
.
SC FEB 2025 AAWU

ANCC FA 062115
AK SRN HLF EXCP SE AK...
.
AIRMETS VALID UNTIL 070515
CB IMPLY POSSIBLE SEV OR GREATER TURB SEV ICE LLWS AND IFR CONDS.
NON MSL HEIGHTS NOTED BY AGL OR CIG.
.
KUSKOKWIM VLY AF...VALID UNTIL 070900
...CLOUDS/WX...
***AIRMET IFR***PAFK-PASV LN W OCNL CIG BLW 010/VIS BLW 3SM BR/FZFG. NC...
***AIRMET MT OBSC***MTS OBSC BY CLDS. NC...
PAFK-PASV LN W SCT004 BKN015 OVC025 TOP 100 LYRD TO 160. VIS 3SM BR.
ELSW SCT013 BKN100 TOP 150. OCNL BKN020.
OTLK VALID 070900-071500...PAFK-PASV LN W IFR BR. ELSW VFR.
...TURB...
NIL SIG.
...ICE AND FZLVL...
AFT 00Z NW PANI-PAFK LN ISOL MOD ICEIC 020-100.
AFT 06Z NW PANI-PAFK LN OCNL MOD ICEIC 020-080.
FZLVL SFC.
.
YKN-KUSKOKWIM DELTA AG...VALID UNTIL 070900
...CLOUDS/WX...
***AIRMET IFR***OFSHR AND PAKI-PABE LN NW OCNL CIG BLW 010/VIS BLW 3SM -SN/BR. NC...
***AIRMET MT OBSC***PAKI-PABE LN NW MTS OCNL OBSC BY CLDS/PCPN. NC...
OFSHR PAKI-PABE LN NW SCT005 BKN015 OVC035 LYRD TO FL160. VIS 3SM -SN BR.
ELSW SCT020 BKN100 TOP 140.
OTLK VALID 070900-071500...PABE-PAKI LN NW IFR SN BR. ELSW VFR.
...TURB...
NIL SIG.
...ICE AND FZLVL...
***AIRMET ICE***TIL 03Z NE PAHP-PABE LN OCNL MOD ICEIC 020-080.
FZLVL SFC NW TO 020 SW. WKN...
.
BRISTOL BAY AH...VALID UNTIL 070900
...CLOUDS/WX...
***AIRMET IFR***OFSHR OCNL CIG BLW 010/VIS VIS BLW 3SM BR. NC...
OFSHR SCT008 BKN012 BKN020 TOP 040 VIS 3SM BR.
ELSW FEW005 SCT020 SCT200. ISOL CIG CIG BLW 010/VIS BLW 3SM BR.
OTLK VALID 070900-071500... PAJZ-PAIL S IFR BR. ELSW VFR.
...TURB...
NIL SIG.
...ICE AND FZLVL...
```

```
NIL SIG. FZLVL SFC NW TO 050 SW.
.
AK PEN AI...VALID UNTIL 070900
...CLOUDS/WX...
***AIRMET STG SFC WND***AFT 03Z W PAKF SUSTAINED SFC WND 30KT OR GTR. DTRT FM W...
***AIRMET MT OBSC***PAC SIDE MTS OCNL OBSC BY CLDS/PCPN. NC...
PAC SIDE FEW008 OVC015 TOP FL200 -SHRA.
ELSW SCT020. ISOL BKN020 TOP 080 LYRS ABV TO FL200 AFT 00Z.
W PAKF SFC WND S 25G35KT BECMG S 30G40KT AFT 03Z.
AFT 03Z BERING SIDE AND MTN TOPS W PAKF ISOL SFC WND 30G60KT.
AFT 03Z PAKF E TO PASD SFC WND S 20G30KT.
OTLK VALID 070900-071500...PAC SIDE MVFR. ELSW VFR. PAKF W AND MTN TOPS WND.
...TURB...
***AIRMET TURB***OCNL MOD TURB FL200-FL330. NC...
...ICE AND FZLVL...
NIL SIG. FZLVL 060.
.
UNIMAK PASS TO ADAK AJ...VALID UNTIL 070900
...CLOUDS/WX...
***AIRMET STG SFC WND***SUSTAINED SFC WND 30KT OR GTR. NC...
***AIRMET IFR***PAC SIDE AND ALL SXNS SEGUAM W OCNL CIG BLW 010/VIS BLW 3SM -RA BR. NC...
***AIRMET MT OBSC***MTS OCNL OBSC IN CLDS/PCPN. NC...
PAC SIDE AND ALL SXNS PAAK W SCT006 BKN015 OVC050 TOP FL220. VIS 3-5SM -RA BR.
SPRDG E TO SEGUAM BY 02Z.
ELSW SCT015 BKN025 TOP 080 LYRS ABV TO FL220 -SHRA. AFT 02Z OCNL VIS 3-5SM -RA BR.
ALL SXNS SFC WND E 35G45KT.
OTLK VALID 070900-071500...PAC SIDE IFR SHRA BR. ELSW MVFR SHRA BR. WND.
...TURB...
***AIRMET TURB***BERING E SEGUAM OCNL MOD TURB FL200-FL330. NC...
***AIRMET TURB***BTN PADK AND PADU ISOL SEV TURB BLW 020.
W PADU OCNL MOD TURB BLW 050. NC...
ISOL MOD TURB BLW 050.
...ICE AND FZLVL...
W PADU ISOL MOD ICEIC 060-140. FZLVL 045.
.
SC FEB 2025 AAWU

ANCT FA 062115
AK SRN HLF EXCP SE...
.
AIRMETS VALID UNTIL 070515
CB IMPLY POSSIBLE SEV OR GREATER TURB SEV ICE LLWS AND IFR CONDS.
NON MSL HEIGHTS NOTED BY AGL OR CIG.
.
ADAK TO ATTU AK...VALID UNTIL 070900
...CLOUDS/WX...
***AIRMET STG SFC WND***BULDIR IS E SUSTAINED SFC WND 30KT OR GTR. NC...
***AIRMET IFR***OCNL CIG BLW 010/VIS BLW 3SM -RA BR/BR. NC...
***AIRMET MT OBSC***MTS OCNL OBSC IN CLDS. NC...
SCT004 BKN020 OVC060 TOPS TO FL280. VIS 3-5SM -RA BR/BR.
BULDIR IS E SFC WND E 30G40KT BECMG E 25G35KT AFT 06Z.
ELSW SFC WND NE 25G35KT BECMG NE 30G40KT AFT 06Z.
OTLK VALID 070900-071500...IFR RA BR/BR. W PASY WND.
...TURB...
***AIRMET TURB***KISKA E OCNL MOD TURB BLW 050. NC...
PASY E ISOL MOD TURB BLW 050.
...ICE AND FZLVL...
TIL 22Z ISOL MOD ICEIC 060-160. FZLVL 040.
.
PRIBILOF ISLANDS AND SOUTHEAST BERING SEA AL...VALID UNTIL 070900
...CLOUDS/WX...
***AIRMET STG SFC WND***W PRIBILOFS SUSTAINED SFC WND 30KT OR GTR. DTRT FM SW...
FEW005 BKN025 TOP 060 CI ABV. ISOL VIS 3-5SM -SHRA/BR.
AFT 02Z ISOL CIG BLW 010.
W PRIBILOFS SFC WND SE 30G45KT.
ELSW SFC WND SE 20G30KT BECMG 25G35KT AFT 07Z.
OTLK VALID 070900-071500...MVFR BR. PRIBILOFS W WND.
...TURB...
NIL SIG.
...ICE AND FZLVL...
```

```
NIL SIG. FZLVL 050.
.
SC FEB 2025 AAWU

FAIH FA 062115
AK NRN HLF...
.
AIRMETS VALID UNTIL 070515
CB IMPLY POSSIBLE SEV OR GREATER TURB SEV ICE LLWS AND IFR CONDS.
NON MSL HEIGHTS NOTED BY AGL OR CIG.
.
SYNOPSIS VALID UNTIL 071500
WKN TROF ALG PAMY-PABE ARC SLOLY MOV N THRU PD.
ELSW INTERIOR HI PRESS.
.
UPR YKN VLY FB...VALID UNTIL 070900
...CLOUDS/WX...
***AIRMET IFR***SW PFYU OCNL CIG BLW 010/VIS BLW 3SM BR/FZFG. IMPR...
***AIRMET MT OBSC***S PFYU MTS OCNL OBSC IN CLDS/PCPN. NC...
SW PFYU SCT005 BKN015 OVC060 TOP080 LYRS ABV. VIS 3-5SM BR/FZFG.
ELSW/OTRW FEW005 SCT010 BKN100 TOP 150.
OTLK VALID 070900-071500...PFYU SW MVFR BR. ELSW VFR.
...TURB...
AFT 03Z NW BEAVER-ERN BROOKS LN ISOL MOD TURB BLW 060.
...ICE AND FZLVL...
AFT 06Z S BEAVER-CHALKYITSIK LN ISOL MOD ICEIC 020-100. FZLVL SFC.
.
TANANA VLY FC...VALID UNTIL 070900
...CLOUDS/WX...
***AIRMET IFR***N AK RANGE OCNL CIG BLW 010/VIS BLW 3SM BR/FZFG. DTRT...
***AIRMET MT OBSC***NRN MTS OCNL OBSC BY CLDS. NC...
N AK RANGE SCT008 BKN010 OVC035 TOP 080 LYRS ABV TO 140. VIS 3-5SM -SN BR/FZFG.
ELSW FEW020 SCT040 SCT200.
OTLK VALID 070900-071500...PAMH PABI N IFR SN BR/FZFG. ELSW VFR.
PASSES...ISABEL...MENTASTA...NRN APCH IFR CIG SN BR. ELSW VFR.
...TURB...
NIL SIG.
...ICE AND FZLVL...
AFT 06Z NW MENTASTA PASS ISOL MOD ICEIC 020-100. FZLVL SFC.
.
KOYUKUK AND UPR KOBUK VLY FE...VALID UNTIL 070900
...CLOUDS/WX...
***AIRMET IFR***OCNL CIG BLW 010/VIS BLW 3SM -SN BR/FZFG. IMPR FM W...
***AIRMET MT OBSC***MTS OCNL OBSC IN CLDS/PCPN. IMPR FM W...
SCT007 BKN015 OVC040 TOP 100. VIS 3-5SM BR/FZFG.
OCNL -SN. SPRDG SLOLY FM W FEW007 SCT015 OVC075 TOP 150.
OTLK VALID 070900-071500...MVFR SHSN BR.
...TURB...
AFT 03Z NE PAFM-PAIM LN ISOL MOD TURB BLW 060.
...ICE AND FZLVL...
NIL SIG. FZLVL SFC.
.
LWR YKN VLY FF...VALID UNTIL 070900
...CLOUDS/WX...
***AIRMET IFR***OCNL CIG BLW 010 VIS BLW 3SM -SN BR/FZFG. IMPR FM N...
***AIRMET MT OBSC***MTS OBSC IN CLDS/PCPN. NC...
SCT004 BKN013 OVC035 TOP 080 LYRS ABV TO 170. VIS 3-5SM -SN BR/FZFG.
OTLK VALID 070900-071500...S PAKV IFR SN BR. ELSW MVFR.
...TURB...
***AIRMET TURB***AFT 03Z NW PANV-PARY LN OCNL MOD TURB FL240-FL340. NC...
...ICE AND FZLVL...
***AIRMET ICE***S PAKV-PARY LN OCNL MOD ICEIC 020-080.
FZLVL SFC. NC...
TIL 06Z ELSW ISOL MOD ICEIC 020-100.
.
AR FEB 2025 AAWU

FAIC FA 062115
AK NRN HLF...
.
```

```
AIRMETS VALID UNTIL 070515
CB IMPLY POSSIBLE SEV OR GREATER TURB SEV ICE LLWS AND IFR CONDS.
NON MSL HEIGHTS NOTED BY AGL OR CIG.
.
ARCTIC SLP CSTL FG...VALID UNTIL 070900
...CLOUDS/WX...
PATQ NW SCT007 BKN015 OVC075 TOP 120.
ELSW FEW FEW007 SCT030. E PASC OCNL BKN030.
OTLK VALID 070900-071500...E PASC-PAUM IFR BLSN BR. ELSW VFR.
...TURB...
NIL SIG.
...ICE AND FZLVL...
NIL SIG. FZLVL SFC.
.
NORTH SLOPES OF BROOKS RANGE FH...VALID UNTIL 070900
...CLOUDS/WX...
***AIRMET MT OBSC***MTS OCNL OBSC IN CLDS/PCPN. IMPR FM W...
VCY MTS FEW007 SCT010 BKN025 TOP 150. OCNL VIS 3SM -SN BR.
ELSW FEW008 SCT040.
ISOL CIG BLW 010/VIS BLW 3SM BR/FZFG.
OTLK VALID 070900-071500...PAGD E MVFR SN BR. ELSW VFR.
PASSES...ANAKTUVUK...ATIGUN...SRN APRCH IFR SN BR. ELSW VFR.
...TURB...
AFT 03Z E HOWARD PASS ISOL MOD TURB BLW 060.
...ICE AND FZLVL...
NIL SIG. FZLVL SFC.
.
NRN SEWARD PEN AND LWR KOBUK VLY FI...VALID UNTIL 070900
...CLOUDS/WX...
***AIRMET IFR***PAWN-PABL LN E OCNL CIG BLW 010/VIS BLW 3SM BR. IMPR...
***AIRMET MT OBSC***E PAOT-PABL LN MTS OCNL OBSC IN CLDS/PCPN. NC...
E PAOT-PABL LN SCT007 BKN020 TOP 040 FEW LYRS ABV. VIS 3SM BR.
ELSW SCT200.
OTLK VALID 070900-071500...VFR.
...TURB...
***AIRMET TURB***AFT 00Z SW PAOT-PASK LN OCNL MOD TURB FL240-FL340. NC...
...ICE AND FZLVL...
NIL SIG. FZLVL SFC.
.
SRN SEWARD PEN AND ERN NORTON SOUND FJ...VALID UNTIL 070900
...CLOUDS/WX...
***AIRMET IFR***PAOM-PAGL LN S OCNL VIS BLW 3SM -SN/BR. IMPR FM N...
***AIRMET MT OBSC***PAOM-PAGL LN S MTS OBSC BY CLDS/PCPN. IMPR FM N...
PAOM-PAGL LN SW FEW015 SCT020 OVC025 TOP 150 INCRG LYRS ABV TO FL200.
VIS 3-5SM -SHSN/BR.
ELSW/OTRW SCT030 BKN040 TOP 150. OCNL VIS 3-5SM -SHSN BR.
OTLK VALID 070900-071500...IFR SN BR.
...TURB...
***AIRMET TURB***TIL 06Z NE KOTLIK OCNL MOD TURB FL240-FL340. WKN...
...ICE AND FZLVL...
***AIRMET ICE***PAUN SW OCNL MOD ICEIC 020-080.
FZLVL SFC. NC...
TIL 03Z ELSW ISOL MOD ICEIC 020-100.
.
ST LAWRENCE IS AND WRN NORTON SOUND FK...VALID UNTIL 070900
...CLOUDS/WX...
***AIRMET STG SFC WND***PAGM-PATC LN NW SUSTAINED SFC WND 30KTS OR GTR. WKN...
***AIRMET IFR***ST LAWENRCNE ISLAND S OCNL CIG BLW 010/VIS BLW 3SM -SN/-BLSN BR. NC...
ST LAWNRECNE ISLAND S SCT005 OVC015 TOP FL280. VIS 3-5SM -SN/-BLSN BR.
ELSW SCT030 BKN110.
PAGM-PATC LN NW SFC WND NE 30G40KT. ELSW SFC WND NE 20-25KT.
OTLK VALID 070900-071500...ST LAWNRECNE ISLAND S IFR SN BLSN BR WND. ELSW VFR.
...TURB...
***AIRMET TURB***TIL 06Z OCNL MOD TURB FL240-FL340. WKN...
TIL 00Z S BERING STRAIT-PATC LN ISOL MOD TURB BLW 030.
...ICE AND FZLVL...
***AIRMET ICE***S BERING STRAIT-PATC LN OCNL MOD ICEIC 020-080.
FZLVL SFC. NC...
ISOL MOD ICEIC 020-100.
.
```

AR FEB 2025 AAWU

JNUH FA 062115
EASTERN GULF COAST AND SE AK...
.
AIRMETS VALID UNTIL 070515
CB IMPLY POSSIBLE SEV OR GREATER TURB SEV ICE LLWS AND IFR CONDS.
NON MSL HEIGHTS NOTED BY AGL OR CIG.
.
SYNOPSIS VALID UNTIL 071500
A 1013MB LO OFSHR WL MOVS SE TO VANCOUVER IS BY 06Z.
HIGH PRES OVER GOA AND SE AK AFT 06Z.
.
LYNN CANAL AND GLACIER BAY JB...VALID UNTIL 070900
...CLOUDS/WX...
FEW070 SCT200.
OTLK VALID 070900-071500...VFR.
PASSES...CHILKOOT...WHITE...VFR.
...TURB...
NIL SIG.
...ICE AND FZLVL...
NIL SIG. FZLVL SFC.
.
CNTRL SE AK JC...VALID UNTIL 070900
...CLOUDS/WX...
S PAGN FEW040 SCT200.
ELSW SCT200.
OTLK VALID 070900-071500...VFR.
...TURB...
NIL SIG.
...ICE AND FZLVL...
NIL SIG. FZLVL SFC.
.
SRN SE AK JD...VALID UNTIL 070900
...CLOUDS/WX...
AIRMET MT OBSCPAMM-PAKT LN W MTS OCNL OBSC IN CLDS. IMPR FM E...
SCT030 BKN050 TOP 080. PAMM-PAKT LN W OCNL BKN030 BECMG SLOLY ISOL FM E THRU PD.
OTLK VALID 070900-071500...VFR.
...TURB...
NIL SIG.
...ICE AND FZLVL...
NIL SIG. FZLVL SFC.
.
SC FEB 2025 AAWU

JNUC FA 062115
ERN GLF COAST AND SE AK CONTINUED...
.
AIRMETS VALID UNTIL 070515
CB IMPLY POSSIBLE SEV OR GREATER TURB SEV ICE LLWS AND IFR CONDS.
NON MSL HEIGHTS NOTED BY AGL OR CIG.
.
ERN GLF CST JE...VALID UNTIL 070900
...CLOUDS/WX...
FEW200.
OTLK VALID 070900-071500...VFR.
...TURB...
NIL SIG.
...ICE AND FZLVL...
NIL SIG. FZLVL BLW 010.
.
SE AK CSTL WTRS JF...VALID UNTIL 070900
...CLOUDS/WX...
OFSHR SCT030 TOP 050 W/ CI ABV.
TIL 06Z PAKW S-SW OCNL BKN030
ELSW FEW200.
OTLK VALID 070900-071500...VFR.
...TURB...
NIL SIG.
...ICE AND FZLVL...

NIL SIG. FZLVL 010.
.
SC FEB 2025 AAWU

TAF
05K TAF NO CURRENT DATA

ADK TAF NO CURRENT DATA

TAF PADQ 062333Z 0700/0724 30010KT P6SM SCT150

TAF PAKN 062328Z 0700/0724 02004KT P6SM SKC

TAF PANC 062333Z 0700/0806 VRB03KT P6SM VCFG FEW004 SCT200 TEMPO
0700/0703 BKN004

TAF PABE 062328Z 0700/0724 15006KT P6SM VCFG FEW001
FM070600 05007KT 1SM BR OVC003
FM072100 05005KT P6SM FEW003

TAF PACD 062328Z 0700/0724 15025G35KT P6SM OVC017
FM071800 14030G40KT P6SM VCSH OVC015
FM072100 14035G50KT 5SM -RA BR OVC015

TAF PACV 062333Z 0700/0724 00000KT P6SM FEW120

CZF TAF NO CURRENT DATA

TAF PADL 062328Z 0700/0724 02007KT P6SM SKC

TAF PADU 062328Z 0700/0724 14015G25KT P6SM -RA OVC015
FM070200 12025G35KT 4SM -RA BR SCT007 OVC015
FM071400 11026KT 4SM -SN OVC015
FM071800 11030G40KT 1SM -RA BR OVC007

TAF PAED 062200Z 0622/0804 03006KT 9999 FEW005 FEW060 SCT100 BKN250
QNH3015INS
BECMG 0708/0709 04005KT 9999 VCFG SKC QNH3017INS
TEMPO 0713/0719 3200 BCFG SCT001
BECMG 0720/0721 02004KT 9999 NSW SCT250 QNH3020INS
TXM08/0800Z TNM012/0714Z

EHM TAF NO CURRENT DATA

TAF PAEN 062333Z 0700/0724 01003KT P6SM SCT200

ENM TAF NO CURRENT DATA

TAF PAGK 062333Z 0700/0724 VRB03KT P6SM FEW200

TAF PAHO 062333Z 0700/0724 VRB03KT P6SM SCT200

TAF PAIL 062328Z 0700/0724 VRB03KT P6SM FEW003
FM070300 01006KT P6SM SKC

TAF PAMC 062337Z 0700/0724 VRB02KT 6SM BR SCT005 BKN015
FM070600 34002KT P6SM OVC015

MYU TAF NO CURRENT DATA

TAF PAAQ 062333Z 0700/0724 VRB03KT P6SM SCT200

TAF PASD 062328Z 0700/0724 18005KT P6SM OVC025
FM071800 15012G20KT P6SM OVC025
FM072100 14015G25KT P6SM VCSH OVC020

TAF PASN 062328Z 0700/0724 13020G30KT P6SM OVC015
FM070900 13020G30KT P6SM VCSH OVC015

```
     FM071300 13020G30KT P6SM OVC015

SVW TAF NO CURRENT DATA

TAF AMD PASY 062214Z 0622/0804 07015G25KT 4800 -RA OVC003 620505
     QNH2922INS
     BECMG 0712/0713 06020G30KT 4000 -RA OVC007 620505 520007
     QNH2920INS TX07/0714Z TNM01/0709Z LIMITED METWATCH 0703 TIL
     0712

TAF PATK 062333Z 0700/0724 05003KT P6SM SCT200

TLJ TAF NO CURRENT DATA

TAF PAVD 062333Z 0700/0724 08007KT P6SM SCT200

TAF PAQT 062324Z 0700/0724 22010KT P6SM SKC
     FM070400 23018G25KT 4SM BLSN BR BKN050
     FM071800 23018G25KT P6SM SCT050

TAF PADI 062200Z 0622/0804 13006KT 9999 BKN015 QNH3019INS BECMG
     0716/0717 10006KT 9000 -SN BKN005 OVC020 620055 QNH3006INS
     BECMG 0719/0720 VRB06KT 9000 -SN BKN006 OVC030 620065
     QNH3008INS BECMG 0803/0804 08006KT 9999 NSW BKN010 QNH3022INS
     TXM09/0721Z TNM23/0703Z LAST NO AMDS AFT 0705 NEXT 0714

TAF PABR 062324Z 0700/0724 19017KT 1 1/2SM BLSN OVC060
     FM070400 27015KT P6SM BKN050

TAF PABT 062337Z 0700/0724 34004KT 3SM -SHSN BR BKN025 OVC035
     FM070300 33002KT P6SM BKN035
     FM070900 33003KT P6SM SCT250

TAF AMD PAEI 062301Z 0623/0804 VRB04KT 8000 BR SCT017 BKN050 650501
     QNH3013INS
     BECMG 0706/0707 VRB04KT 3200 -SN BR BKN005 OVC010 620058
     QNH3008INS
     BECMG 0710/0711 VRB04KT 1600 -SN BR BKN005 OVC010 620058
     QNH3008INS
     TEMPO 0711/0717 0800 SN
     BECMG 0719/0720 VRB04KT 4800 BR BKN005 OVC010 620059
     QNH3016INS
     BECMG 0723/0724 VRB03KT 4800 BR SKC QNH3022INS TXM06/0623Z
     TNM11/0706Z

TAF PAFA 062324Z 0700/0806 00000KT 2SM -FZDZSN BR OVC005
     FM070900 00000KT 2SM -SN BR OVC015
     FM071200 00000KT 1 1/2SM -SN BR OVC010
     FM072100 00000KT 6SM BR BKN015
     FM072300 03003KT P6SM SKC

TAF PAFB 062300Z 0623/0805 VRB03KT 1600 -SN BR OVC003 650036
      QNH3010INS
      TEMPO 0712/0716 0800 SN BR VV003
      BECMG 0717/0718 33006KT 6000 BR VCSH BKN030 OVC060 620307
      QNH3013INS
      BECMG 0720/0721 33006KT 9999 NSW SCT060 QNH3017INS
      TXM06/0623Z TNM16/0804Z

TAF PAGA 062330Z 0700/0724 31003KT 1 1/2SM -SHSN SCT005 BKN025
     FM070200 03003KT 2SM -SN BR OVC025
     FM070600 33004KT 4SM -SN BR OVC015
     FM071200 33003KT 6SM BR OVC015
     FM071600 32003KT P6SM SCT025 BKN100

LUR TAF NO CURRENT DATA

TAF PAOM 062324Z 0700/0724 34010KT 1SM -SN BR OVC025
     FM070500 05005KT 5SM -SN BR OVC025
     FM071500 05005KT P6SM OVC025
```

```
TAF PAOR 062325Z 0700/0724 VRB03KT P6SM OVC007 TEMPO 0700/0703 1
     1/2SM BR OVC007
     FM070400 VRB03KT P6SM OVC015

TAF PAOT 062324Z 0700/0724 04004KT P6SM OVC200

TAF PASC 062324Z 0700/0724 26010KT P6SM BKN200
     FM070300 24018G25KT 4SM BLSN BKN050
     FM071200 24024G30KT 1 1/2SM BLSN BR BKN025

TAF PATA 062330Z 0700/0724 11005KT 2SM BR OVC006
     FM070300 33003KT 4SM -SHSN BR OVC015
     FM071200 30003KT 6SM BR BKN015
     FM071600 30003KT P6SM BKN100

TAF PAUN 062330Z 0700/0724 VRB03KT 3SM -SN BR OVC015
     FM070600 05004KT 4SM -SN BR OVC015
     FM071200 06009KT P6SM -SHSN OVC015
     FM071600 07012KT P6SM OVC025
     FM072100 08019KT P6SM BKN050

TAF PAKW 062321Z 0700/0724 05008KT P6SM BKN028
     FM070300 03005KT P6SM OVC050 AMD LTD TO CLD VIS AND WIND

TAF PAGS 062334Z 0700/0724 VRB02KT P6SM BKN250 AMD LTD TO CLD VIS
     AND WIND

TAF PAHN 062334Z 0700/0724 30010KT P6SM BKN250 AMD LTD TO CLD VIS
     AND WIND

TAF PAJN 062334Z 0700/0724 13010KT P6SM FEW250 WS020/08020KT
     FM070900 VRB02KT P6SM FEW250

TAF PAKT 062321Z 0700/0724 14005KT P6SM OVC050
     FM070800 28004KT P6SM OVC100 AMD LTD TO CLD VIS AND WIND
     0706/0715

TAF PAPG 062321Z 0700/0724 VRB03KT P6SM SCT100 AMD LTD TO CLD VIS
     AND WIND 0706/0715

TAF PAGY 062334Z 0700/0724 03020G30KT P6SM BKN250
     FM071200 03010G20KT P6SM BKN250
     FM072100 03010KT P6SM BKN250 AMD LTD TO CLD VIS AND WIND

TAF PASI 062321Z 0700/0724 11012KT P6SM FEW070
     FM070200 07005KT P6SM SKC

TAF PAWG 062321Z 0700/0724 VRB05KT P6SM BKN060
     FM070300 04005KT P6SM BKN100 AMD LTD TO CLD VIS AND WIND
     0706/0715

TAF PAYA 062334Z 0700/0724 VRB02KT P6SM FEW250
     FM071000 VRB01KT P6SM SCT001 AMD LTD TO CLD VIS AND WIND



FD
DATA BASED ON 061200Z
VALID 070000Z   FOR USE 2100-0600Z. TEMPS NEG ABV 24000

FT  3000    6000    9000   12000   18000   24000  30000  34000  39000

5AB 0841 0836-02 0936-08 0942-14 0948-25 0849-38 094849 114051 142448

5AE 9900 9900+00 2905-06 9900-13 2210-25 2017-34 151450 161258 990058

ADK 1338 1341-03 1338-08 1238-15 1233-26 1440-36 153645 153447 162745

ADQ 3611 3409-03 3314-08 3216-14 3023-24 2928-34 313050 312758 332959
```

AKN 9900 9900-03 3013-08 2918-14 2818-26 2526-34 252249 261957 302059

ANC 9900 3309-07 3211-12 3119-18 3238-29 3153-37 318050 318058 315254

BET 1811 2211-04 2416-10 2522-15 2526-27 2435-35 243249 253257 263059

CDB 1626 1526-01 1525-07 1528-13 1629-25 1633-37 163350 172955 181753

CZF 1717 2022-05 2222-10 2328-16 2437-28 2444-35 254848 244756 264158

EHM 1522 1815-02 2015-07 2217-14 2217-26 2224-36 193049 182656 201558

GKN 9900 0208-09 3108-14 3111-21 3228-31 3249-39 328051 327556 314651

HOM 0214 3310-05 3313-11 3220-15 3131-27 3044-35 315549 315058 314359

IKO 1459 1453-01 1551-06 1552-12 1445-26 1544-36 163649 163352 162249

MCG 2709 2912-09 2817-14 2722-18 2840-30 2860-38 288349 288358 285755

MDO 0505 9900-07 3512-12 3317-18 3339-27 3353-36 337850 338059 324454

SNP 1430 1426-01 1526-07 1529-15 1626-27 1724-37 162749 162754 182152

TKA 0206 3005-08 2809-14 3017-19 3137-29 3056-38 308650 308658 305453

AFM 2808 2722-15 2735-19 2741-25 2757-36 2772-45 277250 286049 285148

BRW 2827 2830-29 2932-29 2933-32 3035-36 3034-42 303346 293747 294447

BTI 2617 2535-21 2543-25 2551-30 2559-40 2659-48 274450 284349 294849

BTT 2614 2726-13 2732-18 2639-24 2749-36 2865-46 287451 296150 295148

FAI 2408 2616-12 2715-16 2719-22 2936-34 3053-43 307452 306653 295050

FYU 2520 2626-14 2725-18 2830-24 2841-36 2947-47 296152 295651 294749

GAL 2511 2619-11 2726-15 2731-20 2742-32 2866-42 289151 288055 285250

LUR 3118 2923-20 2830-23 2743-27 2757-37 2752-46 274849 274848 274147

OME 1306 2212-10 2318-15 2423-21 2540-33 2671-40 268750 267754 264851

ORT 9900-11 9900-16 3010-23 3221-32 3234-43 325353 325354 314350

OTZ 3310 2717-15 2727-19 2735-23 2757-35 2666-45 266650 276350 275149

UNK 2412 2616-08 2618-15 2627-20 2644-31 2671-39 278749 278757 275453

5AF 0915 0907-10 0305-12 3407-18 3313-32 3421-44 344551 344350 343748

ANN 1613 1905-12 9900-14 3006-20 3009-33 9900-46 331254 332250 342348

JNU 0512 0610-10 0409-16 0208-21 3312-34 3118-46 342752 343250 343149

YAK 0307 0107-09 0109-15 0307-21 3517-34 3541-42 345652 344852 343949

DATA BASED ON 061200Z
VALID 070000Z FOR USE 2100-0600Z. TEMPS NEG ABV 24000

FT 45000 53000

5AB

5AE

ADK

ADQ

AKN

ANC

BET

CDB

CZF

EHM

GKN

HOM

IKO

MCG

MDO

SNP

TKA

AFM

BRW

BTI

BTT

FAI

FYU

GAL

LUR

OME

ORT

OTZ

UNK

5AF

ANN

JNU

YAK

NO
ENA 02/115 0AK AD AP ALL SFC WIP 2502061719-2502070200
ENA 02/116 0AK RWY 04 FICON 100 PCT 1/2IN WET SN OBS AT 2502061721.
2502061721-2502071721
ENA 02/117 0AK TWY ALL FICON 1/2IN WET SN OBS AT 2502061721. 2502061721-2502071721
ENA 02/118 0AK APRON ALL FICON 1/2IN WET SN OBS AT 2502061721. 2502061721-2502071721
16A 12/010 16A RWY 36 RWY END ID LGT U/S 2412212101-2503231500EST
JNU 11/541 1CC COM THOMPSON PASS REMOTE COM OUTLET 122.55 U/S

```
                  2411270706-2504051500EST
JNU     12/526 1CG  COM ALSEK REMOTE COM OUTLET 121.4 U/S 2412222120-2512281500EST
ENA     02/120 2A9  RWY 02 FICON 100 PCT 1IN DRY SN OBS AT 2502061732.
                    2502061732-2502071732
ENA     01/276 2A9  SVC AUTOMATED WX BCST SYSTEM ALTIMETER SETTING UNREL
                    2501151714-2503151500EST
ENA     02/121 2A9  TWY ALL FICON 1IN DRY SN OBS AT 2502061732. 2502061732-2502071732
ENA     02/122 2A9  APRON ALL FICON 1IN DRY SN OBS AT 2502061732. 2502061732-2502071732
FAI     09/171 2AE  COM YUKON RIVER BRIDGE REMOTE COM OUTLET 122.15 U/S
                    2409270640-2505251500EST
2C7     12/004 2C7  SVC PCL RWY 33 PAPI U/S 2412050026-2505011500
JNU     01/018 2Y3  OBST TOWER LGT (ASR 1275203) 593222.10N1394418.40W (2.3NM SE 2Y3)
                    271.0FT (199.1FT AGL) U/S 2501020207-2502150200
ENA     01/642 3A3  OBST TOWER LGT (ASR 1297240) 613619.10N1494040.20W (0.6NM SSW 3A3)
                    539.0FT (188.0FT AGL) U/S 2501311459-2502151459
JNU     12/413 3AH  COM MOUNT EYAK REMOTE COM OUTLET 122.5 U/S 2412180545-2603221500EST
ENA     02/025 4A2  RWY 15/33 REDL U/S 2502021412-2503010400
ENA     01/278 4A2  RWY 15 PAPI U/S 2501151730-2503291500EST
ENA     11/333 4A2  RWY 33 PAPI U/S 2411200548-2510251500EST
ENA     02/026 4A2  TWY ALL EDGE LGT U/S 2502021414-2503010400
FAI     02/001 4AK  OBST TOWER LGT (ASR 1012612) 652821.00N1483951.00W (0.4NM WNW 4AK)
                    641.7FT (119.8FT AGL) U/S 2502010006-2502160006
ENA     11/077 4KA  RWY 16/34 IRREGULAR SFC 2411041932-2506012359
ENA     02/125 4KA  SVC AUTOMATED WX BCST SYSTEM NOT AVBL 2502061914-2503311500EST
ENA     02/124 4KA  SVC AUTOMATED WX BCST SYSTEM U/S 2502061854-2502281500
ENA     02/128 4KA  OBST TOWER LGT (ASR 1248026) 603631.50N1651358.80W (2.4NM N 4KA)
                    1063.0FT (89.9FT AGL) U/S 2502062239-2502212239
FAI     12/418 4ST  COM MURPHY DOME REMOTE COM OUTLET 122.3 U/S 2412051737-2506291500EST
JNU     01/061 5BB  COM WILLIAMS MOUNTAIN REMOTE COM OUTLET 122.55 U/S
                    2501040036-2512311500EST
HOM     10/037 5BL  AD AP SEAPLANE BASE CLSD 2410192105-2504151700
HOM     01/078 5BL  OBST TOWER LGT (ASR 1249758) 594450.70N1514412.50W (9.1NM WNW 5BL)
                    665.7FT (360.9FT AGL) U/S 2501140035-2502120035
KTN     12/053 5MN  COM HIGH MOUNTAIN REMOTE COM OUTLET 121.2 U/S DLY 0615-1515
                    2412230615-2502231515EST
ORT     11/016 6K8  AIRSPACE SEE ZAN 11/409 BLASTING 2411241600-2706290600
KTN     12/042 6SR  COM BOCA DE QUADRA REMOTE COM OUTLET 119.3 U/S
                    2412182016-2502221500EST
7AK     09/001 7AK  SVC AUTOMATED WX BCST SYSTEM U/S 2409280505-2504271500EST
FAI     01/301 95Z  OBST TOWER LGT (ASR 1244328) 645254.90N1465749.80W (13.1NM NNE 95Z)
                    1064.0FT (180.1FT AGL) U/S 2501241959-2502081959
ENA     12/070 9A3  RWY 27 RWY END ID LGT U/S 2412050705-2503231500EST
ILI     02/002 9K2  RWY 07 RWY END ID LGT U/S 2502062308-2504301500EST
ENA     01/277 A61  RWY 02 RWY END ID LGT U/S 2501151726-2503291500EST
ADK     01/018 ADK  AD AP ALL CLSD TO NON SKED ACFT EXC 2 HR PPR PRIMARY :
                    INNOCENT.DUSHKIN@ALASKA.GOV SECONDARY (907)-572-9900
                    2501152200-2505012359
ADK     01/031 ADK  RWY 23 PAPI HIGH INTST U/S 2501290749-2508311500EST
ADK     02/004 ADK  NAV DME NOT MNT 2502041730-2503231500EST
ADK     02/003 ADK  NAV ILS RWY 23 GP NOT MNT 2502032240-2505181500EST
ADK     02/001 ADK  NAV ILS RWY 23 LOC NOT MNT 2502032052-2503291500EST
ADK     01/025 ADK  NAV NDB NOT MNT 2501280911-2503301500EST
ADQ     02/058 ADQ  RWY 29 FICON 5/5/5 100 PCT WET OBS AT 2502061438.
                    2502061438-2502071438
ADQ     02/057 ADQ  RWY 01 FICON 5/5/5 100 PCT WET OBS AT 2502061438.
                    2502061438-2502071438
ADQ     02/056 ADQ  RWY 26 FICON 5/5/5 100 PCT WET OBS AT 2502061437.
                    2502061437-2502071437
ADQ     02/054 ADQ  RWY 01 RWY END ID LGT U/S 2502062100-2502070230
ADQ     02/053 ADQ  RWY 01 VASI U/S 2502062100-2502070230
ADQ     02/052 ADQ  RWY 29 VASI U/S 2502062100-2502070230
ADQ     02/051 ADQ  RWY 26 VASI U/S 2502062100-2502070230
ADQ     01/173 ADQ  RWY 26 RWY END ID LGT U/S 2501181615-2504261500EST
AFM     02/016 AFM  RWY 01 FICON 100 PCT 1/2IN DRY SN OVER COMPACTED SN OBS AT 2502061703.
                    2502061703-2502071703
AFM     02/015 AFM  RWY 19 FICON 100 PCT 1/2IN DRY SN OVER COMPACTED SN OBS AT 2502061702.
                    2502061702-2502071702
AFM     01/061 AFM  RWY 10/28 CLSD 2501250416-2505310416
AFM     12/062 AFM  SVC AUTOMATED WX BCST SYSTEM NOT AVBL 2412221906-2502231500EST
AFM     02/017 AFM  TWY ALL FICON 1/2IN DRY SN OVER COMPACTED SN OBS AT 2502061703.
```

2502061703-2502071703
AFM 02/018 AFM APRON ALL FICON 1/2IN DRY SN OVER COMPACTED SN OBS AT 2502061704. 2502061704-2502071704
AJC 01/004 AJC SVC AUTOMATED WX BCST SYSTEM NOT AVBL 2501091500-2504301500EST
TKA 01/287 AK8 OBST TOWER LGT (ASR 1303864) 621018.20N1500937.20W (8.9NM SSW AK8) 615.8FT (254.9FT AGL) U/S 2501311454-2502151454
AKA 12/005 AKA COM GND COM OUTLET 122.15 U/S 2412091744-2502221500EST
AKA 01/002 AKA SVC AUTOMATED WX BCST SYSTEM NOT AVBL 2501242018-2503291500EST
ENA 12/352 AKI AD AP ABN U/S 2412171802-2502160100
ENA 01/589 AKI OBST TOWER LGT (ASR 1245453) 605440.90N1611337.90W (0.5NM N AKI) 110.2FT (79.1FT AGL) U/S 2501280115-2502120115
AKN 02/045 AKN RWY 12 FICON 5/5/5 100 PCT FROST OBS AT 2502061540. 2502061540-2502071540
AKN 02/044 AKN RWY 36 FICON 5/5/5 100 PCT 1/8IN DRY SN OBS AT 2502061540. 2502061540-2502071540
AKN 02/024 AKN RWY 12/30 CLSD FOR BAK-12 MAINT 2502121700-2502121900
AKN 12/093 AKN RWY 12 BAK-12 ARST SYSTEM U/S 2412122345-2506122300
AKN 02/035 AKN SVC TWR CLSD MNT CTAF 121.9 SAT SUN 0230-0500 2502090230-2503170500
AKN 02/034 AKN SVC TWR CLSD MNT CTAF 121.9 SAT SUN 2100-2145 2502082100-2503162145
AKN 02/047 AKN TWY B, C, D, E, G, K, M, N FICON 1/8IN DRY SN AND FROST OBS AT 2502061543. 2502061543-2502071543
AKN 02/046 AKN TWY A FICON FROST OBS AT 2502061542. 2502061542-2502071542
AKN 02/048 AKN APRON ALL FICON 1/8IN DRY SN OBS AT 2502061543. 2502061543-2502071543
AKW 11/001 AKW NAV DME NOT MNT 2411090624-2503301500EST
ANC 02/089 ANC RWY 33 FICON 5/5/5 100 PCT WET, 50 PCT FROST AND 50 PCT WET, 100 PCT FROST OBS AT 2502061802. 2502061802-2502071802
ANC 02/088 ANC RWY 07R FICON 5/5/5 25 PCT FROST AND 75 PCT WET, 25 PCT FROST AND 75 PCT WET, 100 PCT FROST OBS AT 2502061801. 2502061801-2502071801
ANC 02/087 ANC RWY 07L FICON 5/5/5 50 PCT FROST AND 50 PCT WET OBS AT 2502061759. 2502061759-2502071759
ANC 02/067 ANC RWY 25L PAPI U/S 2502072100-2502072230
ANC 02/026 ANC RWY 25R PAPI U/S 2502030535-2502231500EST
ANC 01/322 ANC RWY 15 1000FT BAR U/S 2501162230-2506302359EST
ANC 12/489 ANC RWY 07L RAI LGT U/S 2412211642-2504271500EST
ANC 02/086 ANC NAV ILS RWY 07L SPECIAL AUTH CAT II NA 2502111700-2502120100
ANC 02/085 ANC NAV ILS RWY 07L LOC/GP/DME U/S 2502111700-2502120100
ANC 02/074 ANC AIRSPACE PJE WI AN AREA DEFINED AS 5NM RADIUS OF TED286029 SFC-14000FT 2502072000-2502080100
ANC 12/495 ANC SVC ATIS 135.5 BCST T/DP UNREL 2412211810-2502231500
ANC 02/081 ANC TWY ALL FICON FROST AND PATCHY WET OBS AT 2502060917. 2502060918-2502070918
ANC 12/487 ANC TWY J STOP BAR LGT U/S 2412211612-2503312359EST
ANC 02/080 ANC APRON ALL FICON PATCHY FROST AND PATCHY WET OBS AT 2502060917. 2502060917-2502070917
ANI 02/050 ANI AD AP ALL SFC WIP 2502062206-2502070130
ANI 02/051 ANI RWY 11 FICON 4/4/4 100 PCT 1/8IN DRY SN SANDED OBS AT 2502062216. 2502062216-2502072216
ANI 02/052 ANI TWY ALL FICON 1/2IN DRY SN OBS AT 2502062217. 2502062217-2502072217
ANI 02/053 ANI APRON ALL FICON 1/2IN DRY SN OBS AT 2502062218. 2502062218-2502072218
ANN 01/002 ANN NAV DME U/S 2501290754-2505041500EST
ANN 01/001 ANN NAV ICK NDB U/S 2501020546-2512311500
ANV 02/017 ANV RWY 17 FICON 100 PCT 1IN DRY SN OBS AT 2502061520. 2502061520-2502071520
ANV 01/093 ANV RWY 35 PAPI U/S 2501290601-2505031500EST
ANV 12/048 ANV NAV NDB U/S 2412221544-2512281500EST
ANV 01/011 ANV COM REMOTE COM OUTLET 122.4 U/S 2501082040-2503301500EST
ANV 02/019 ANV TWY ALL FICON 1IN DRY SN OBS AT 2502061522. 2502061522-2502071522
ANV 01/071 ANV OBST TOWER LGT (ASR 1268264) 623832.80N1601101.30W (0.3NM SE ANV) 380.9FT (93.8FT AGL) U/S 2501232329-2502072329
ANV 02/018 ANV APRON ALL FICON 1IN DRY SN OBS AT 2502061521. 2502061521-2502071521
AQH 02/001 AQH AD AP ALL SFC WIP 2502040014-2502080200
AQH 01/004 AQH COM REMOTE COM OUTLET 122.1 U/S 2501312137-2502281500EST
AQT 01/005 AQT RWY 05 SEQUENCED FLG LGT U/S 2501211515-2507212111EST
AQT 01/004 AQT RWY 23 PAPI U/S 2501211514-2507212111EST
AQT 12/004 AQT COM REMOTE COM OUTLET 122.5 U/S 2412192356-2502231500EST
AQT 12/007 AQT AIRSPACE BLASTING WI AN AREA DEFINED AS 1NM RADIUS 701409.24N1511755.32W (6.5NM W AQT AP) SFC-1000FT DLY 0300-0330 2501100300-2504250330
ARC 09/005 ARC RWY 20 PAPI U/S 2409271832-2506151500EST
ATK 01/012 ATK SVC AUTOMATED WX BCST SYSTEM DP NOT AVBL 2501302253-2504261500EST

```
AKN     01/008 AUB  NAV NDB U/S 2501060315-2509141500EST
ENA     01/041 AUK  AD AP WINDCONE NORTH AND SOUTH LGT U/S
                    2501060559-2502282359
AWI     01/004 AWI  SVC AUTOMATED WX BCST SYSTEM NOT AVBL 2501091639-2503151500EST
BCV     01/005 BCV  OBST TOWER LGT (ASR 1284920) 612414.60N1492753.70W (1.4NM E BCV)
                    460.0FT (134.8FT AGL) U/S 2501311503-2502151503
BET     02/104 BET  RWY 19R ALS U/S 2502072200-2502080100
BET     02/103 BET  RWY 01L ALS U/S 2502071800-2502072100
BET     02/099 BET  RWY 19R FICON 5/5/5 100 PCT WET DEICED LIQUID 100FT WID REMAINDER ICE
                    OBS AT 2502061545. 2502061545-2502071545
BET     02/098 BET  RWY 30 FICON 100 PCT ICE OBS AT 2502061446. 2502061446-2502071446
BET     02/095 BET  RWY 19L FICON 1/1/1 100 PCT ICE OBS AT 2502061445.
                    2502061445-2502071445
BET     01/501 BET  RWY 01R PAPI U/S 2501291648-2503311500EST
BET     01/493 BET  RWY 19R VASI U/S 2501290533-2503221500EST
BET     01/322 BET  RWY 01L RAI LGT U/S 2501211051-2503151500EST
BET     12/223 BET  RWY 01L RVRT U/S 2412221711-2512281500EST
BET     12/222 BET  RWY 19R RVRR U/S 2412221708-2512281500EST
BET     02/092 BET  NAV VORTAC U/S 2502061700-2502070100EST
BET     02/082 BET  NAV ILS RWY 19R GP/DME U/S 2502061700-2502070400
BET     02/046 BET  NAV ILS RWY 19R DME NOT MNT 2502040002-2503291500EST
BET     01/205 BET  SVC PCL RWY 01L VASI U/S EXC HIGH INTST ON CONS
                    2501151724-2505241500EST
BET     02/100 BET  TWY ALL FICON ICE SANDED OBS AT 2502061546. 2502061546-2502071546
BET     02/101 BET  APRON ALL FICON ICE SANDED OBS AT 2502061548. 2502061548-2502071548
ENA     02/126 BGQ  AD AP LGT ALL U/S 2502061955-2502202000
ENA     02/130 BGQ  NAV TACAN U/S 2502062358-2502070130
ENA     02/084 BGQ  NAV VORTAC U/S 2502061800-2502070030
BIG     12/003 BIG  NAV TACAN U/S 2412130003-2503291500EST
BRW     01/001 BRW  AD AP CARIBOU ACT INCREASED 2501010030-2505010030EST
BRW     12/110 BRW  AD AP FOX ACT INCREASED 2412112030-2502282030
BRW     02/082 BRW  RWY 26 FICON 5/5/5 50 PCT FROST OBS AT 2502062230.
                    2502062230-2502072230
BRW     02/056 BRW  RWY 08 PAPI U/S 2502051228-2503301500EST
BRW     12/220 BRW  NAV ILS RWY 08 LOC/GP NOT MNT 2412211853-2506291500EST
BRW     09/001 BRW  NAV ILS RWY 08 DME NOT MNT 2409010150-2504271500EST
BRW     01/288 BRW  SVC AUTOMATED WX BCST SYSTEM NOT AVBL DLY 0700-1500
                    2502020700-2508021500EST
BRW     02/083 BRW  TWY ALL FICON FROST OBS AT 2502062230. 2502062230-2502072230
BRW     02/084 BRW  APRON ALL FICON COMPACTED SN 3IN DRIFTS OBS AT 2502062230.
                    2502062230-2502072230
BRW     12/105 BRW  APRON TXL A EAST SIDE IRREGULAR SFC
                    2412111524-2507041524EST
BTI     10/001 BTI  (U) RWY 25 PAPI U/S 2410091800-2502182111EST
BTI     08/001 BTI  RWY 07 PAPI U/S 2408161325-2502182111EST
BTT     02/024 BTT  RWY 20 FICON 100 PCT 1IN DRY SN OVER COMPACTED SN OBS AT 2502061430.
                    2502061430-2502071430
BTT     02/023 BTT  RWY 02 FICON 100 PCT 1IN DRY SN OVER COMPACTED SN OBS AT 2502061430.
                    2502061430-2502071430
BTT     01/130 BTT  RWY 14W/32W WATERLANE CLSD 2501232007-2504152359
BTT     01/038 BTT  RWY 02 ALS U/S 2501090407-2503021500EST
BTT     01/131 BTT  NAV VOR U/S 2501241238-2503021500EST
BTT     01/074 BTT  NAV VOR/DME NOT MNT 2501160228-2503301500EST
BTT     02/025 BTT  TWY ALL FICON 1IN DRY SN OVER COMPACTED SN OBS AT 2502061431.
                    2502061431-2502071431
BTT     02/026 BTT  APRON ALL FICON 1IN DRY SN OVER COMPACTED SN OBS AT 2502061431.
                    2502061431-2502071431
BVK     02/039 BVK  RWY 29 FICON 75 PCT 1/2IN DRY SN OVER COMPACTED SN OBS AT 2502061634.
                    2502061634-2502071634
BVK     02/038 BVK  RWY 11 FICON 75 PCT 1/2IN DRY SN OVER COMPACTED SN OBS AT 2502061634.
                    2502061634-2502071634
BVK     02/040 BVK  TWY ALL FICON 1/2IN DRY SN OVER COMPACTED SN OBS AT 2502061635.
                    2502061635-2502071635
BVK     02/041 BVK  APRON ALL FICON 1/2IN DRY SN OVER COMPACTED SN 24IN BERMS OBS AT
                    2502061636. 2502061636-2502071636
JNU     01/701 C05  SVC AUTOMATED WX BCST SYSTEM WX U/S 2501301754-2503311500EST
CDB     01/304 CDB  NAV TACAN U/S 2501310648-2503081500EST
CDV     02/094 CDV  AD AP RVR ALL U/S 2502122300-2502130200
CDV     02/104 CDV  TWY B FICON PATCHY ICE BA MEDIUM OBS AT 2502062327.
                    2502062327-2502072327
```

```
CDV     02/103 CDV  TWY D, L FICON PATCHY ICE AND COMPACTED SN SANDED BA MEDIUM OBS AT
                    2502062326. 2502062326-2502072326
CDV     02/102 CDV  TWY WEST TURNAROUND FICON PATCHY ICE AND COMPACTED SN SANDED BA MEDIUM
                    OBS AT 2502062326. 2502062326-2502072326
CDV     02/002 CDV  TWY C, D HOLD SIGNS U/S 2502010031-2502282359
CDV     02/001 CDV  TWY C, D, L LGTS U/S  2502010030-2502282359
CDV     01/599 CDV  OBST TOWER LGT (ASR 1275206) 602947.20N1452754.50W (0.5NM NNE CDV)
                    255.2FT (199.1FT AGL) U/S 2501311501-2502151501
CDV     02/105 CDV  APRON ALL FICON PATCHY ICE AND FROST OBS AT 2502062327.
                    2502062327-2502072327
FAI     02/629 CEM  RWY 26 FICON 100 PCT 1IN DRY SN OVER COMPACTED SN OBS AT 2502061743.
                    2502061743-2502071743
FAI     02/628 CEM  RWY 08 FICON 100 PCT 1IN DRY SN OVER COMPACTED SN OBS AT 2502061743.
                    2502061743-2502071743
FAI     02/630 CEM  TWY ALL FICON 1IN DRY SN OVER COMPACTED SN OBS AT 2502061744.
                    2502061744-2502071744
FAI     02/631 CEM  APRON ALL FICON 1IN DRY SN OVER COMPACTED SN OBS AT 2502061744.
                    2502061744-2502071744
ENA     12/440 CJX  SVC AUTOMATED WX BCST SYSTEM U/S 2412222034-2509282359
ORT     12/014 CKX  COM TAYLOR MOUNTAIN REMOTE COM OUTLET 121.35 U/S
                    2412151552-2505302359EST
WCR     12/003 CQR  NAV NDB U/S 2212091754-2508302359EST
PACZ    11/017 CZF  NAV NDB U/S 2411271714-2502282359
PACZ    11/016 CZF  SVC AUTOMATED WX BCST SYSTEM WIND GUST UNREL 2411271713-2502282359
FAI     01/740 D66  OBST TOWER LGT (ASR 1307200) 640144.70N1454413.10W (1.3NM S D66)
                    1448.8FT (272.0FT AGL) U/S 2501290636-2502130636
ENA     01/641 D71  OBST TOWER LGT (ASR 1236839) 613321.00N1495134.00W (1.2NM SSW D71)
                    343.8FT (190.0FT AGL) U/S 2501311457-2502151457
D76     02/028 D76  RWY 24 FICON 100 PCT COMPACTED SN OBS AT 2502061710.
                    2502061710-2502071710
D76     02/027 D76  RWY 06 FICON 100 PCT COMPACTED SN OBS AT 2502061710.
                    2502061710-2502071710
D76     01/141 D76  RWY 06 PAPI U/S 2501300129-2502282359
D76     02/029 D76  TWY ALL FICON COMPACTED SN OBS AT 2502061711. 2502061711-2502071711
D76     02/030 D76  APRON ALL FICON COMPACTED SN OBS AT 2502061711. 2502061711-2502071711
DEE     12/009 DEE  RWY 03 RWY END ID LGT U/S 2412222131-2507271500EST
DEE     12/008 DEE  RWY 03 PAPI U/S 2412212120-2503231500EST
DEE     12/007 DEE  SVC AUTOMATED WX BCST SYSTEM NOT AVBL 2412172103-2502221500EST
OTZ     02/153 DGG  RWY 03 FICON 4/4/4 60 PCT FROST SWEPT 100FT WID OBS AT 2502061633.
                    2502061633-2502071633
DLG     02/031 DLG  RWY 01 FICON 5/5/5 100 PCT FROST OBS AT 2502061649.
                    2502061649-2502070400
DLG     01/281 DLG  RWY 19 ALS U/S 2501251704-2502281500EST
DLG     12/118 DLG  RWY 19 VASI U/S 2412052214-2502221500EST
DLG     01/268 DLG  NAV VOR/DME NOT MNT 2501232228-2502281500EST
DLG     12/127 DLG  NAV LOC RWY 19 LOC NOT MNT 2412061812-2502221500EST
DLG     12/271 DLG  COM SEE AN5 10/092 KEMUK REMOTE COM OUTLET 2412171630-2505311500EST
DLG     11/229 DLG  SVC AUTOMATED WX BCST SYSTEM WIND UNREL 2411260645-2603281645EST
DLG     02/032 DLG  TWY ALL FICON COMPACTED SN OBS AT 2502061649. 2502061649-2502070400
DLG     02/033 DLG  APRON ALL FICON COMPACTED SN OBS AT 2502061649. 2502061649-2502070400
DUT     02/028 DUT  OBST CRANE (ASN UNKNOWN) 535508N1663426W (SE RWY 31)  (100FT AGL)
                    2502060012-2502090001
ENA     01/050 DUY  RWY 01/19 CLSD DLY 0400-1800 EXC 45MIN PPR 907-707-8553 OR
                    907-795-0286 2501070400-2502151800
BTT     10/028 EAV  NAV NDB U/S 2410241847-2510311400EST
PAED    02/001 EDF  RWY 16/34 CLSD 2402052042-2506012359
ENA     12/458 EEK  RWY 36 PAPI U/S 2412241801-2512281500EST
ENA     10/247 EEK  RWY 36 RWY END ID LGT U/S 2410312342-2503011500EST
EII     12/001 EII  RWY 12 RWY END ID LGT U/S 2412180515-2502231500EST
ELI     01/014 ELI  RWY 01/19 REDL U/S EXC LOW INTST ON CONS 2501272055-2502170100
ELI     02/001 ELI  COM REMOTE COM OUTLET 122.15 U/S 2502061615-2503011500EST
ELV     01/001 ELV  SVC WX REP NOT AVBL 2501022111-2504022359EST
ENA     02/114 ENA  RWY 20R FICON 5/5/5 75 PCT FROST OBS AT 2502061625.
                    2502061625-2502071625
ENA     12/469 ENA  RWY 02R/20L CLSD 2412242140-2505011500
ENA     10/093 ENA  RWY 02W/20W CLSD 2410211848-2505151700
ENA     05/117 ENA  RWY 20L PATTERN ALTITUDE 500FT AGL 2305182205-PERM
ENA     05/116 ENA  RWY 02R PATTERN ALTITUDE 500FT AGL 2305182205-PERM
ENA     12/436 ENA  NAV ILS RWY 20R DME NOT MNT 2412221851-2502231500EST
ENA     02/062 ENA  TWY J BTN TWY E AND TWY F EDGE LGT U/S 2502040012-2502070200
```

ENA 02/061 ENA TWY A BTN TWY F AND TWY K EDGE LGT U/S 2502040010-2502070200
ENA 02/060 ENA TWY G, E, K, A SIGNS LGT U/S 2502040009-2502070200
ENA 02/129 ENA OBST TOWER LGT (ASR UNKN) 603401.83N1511630.66W(3.7NM SW ENA) 210.0FT (126.0FT AGL) U/S 2502062247-2502202359
ENA 02/109 ENA OBST POWERLINE MARKER BALLS MISSING 603300N1504358W (14NM E ENA VOR) 369FT (110FT AGL) 2502052246-2502192300
ENM 01/059 ENM AD AP ABN U/S 2501311748-2502282359
ENM 01/005 ENM AD AP WINDCONE LGT U/S 2501081821-2505011821
ENM 02/018 ENM RWY 16 FICON 100 PCT 1/2IN DRY SN OBS AT 2502061646. 2502061646-2502071646
ENM 01/035 ENM RWY 16 VASI U/S 2501211001-2503011500EST
ENM 12/029 ENM RWY 34 VASI U/S 2412181736-2512311500EST
ENM 01/049 ENM NAV VOR/DME U/S 2501240941-2503291500EST
ENM 01/055 ENM SVC AUTOMATED WX BCST SYSTEM NOT AVBL 2501280023-2503291500EST
ENM 02/019 ENM TWY ALL FICON 1/2IN DRY SN OBS AT 2502061646. 2502061646-2502071646
ENM 02/020 ENM APRON ALL FICON 1/2IN DRY SN OBS AT 2502061646. 2502061646-2502071646
ENN 01/018 ENN AD AP JET A AND 100LL FUEL NOT AVBL 2501311743-2502281743
ENN 02/002 ENN NAV ICW NDB U/S 2502062039-2503291500
ENN 12/011 ENN NAV TACAN AZM U/S 2412222100-2504271500EST
ENA 11/301 EWU AD AP RELOCATED 604837.42N1642958.10W (8.5NM SE) 346FT 2211142108-PERM
FAI 02/607 FAI AD AP ALL SFC WIP SN REMOVAL 2502061639-2502070830
FAI 02/643 FAI RWY 20 SKI STRIP FICON 100 PCT 5IN DRY SN OVER COMPACTED SN OBS AT 2502062027. 2502062027-2502072027
FAI 02/642 FAI RWY 20L FICON 5/5/5 25 PCT 1/8IN DRY SN AND 50 PCT FROST OBS AT 2502062026. 2502062026-2502072026
FAI 02/641 FAI RWY 20R FICON 5/5/5 25 PCT 1/8IN DRY SN AND 50 PCT FROST SWEPT 120FT WID REMAINDER 1/2IN DRY SN OVER COMPACTED SN OBS AT 2502062025. 2502062025-2502072025
FAI 10/391 FAI RWY 02/20 SKI STRIP CLSD TO NON SKI EQUIP ACFT 2410311522-2505012000
FAI 10/042 FAI RWY 02W/20W WATERLANE CLSD 2410081813-2505161600
FAI 01/763 FAI NAV VOR U/S 2501290822-2503161500EST
FAI 12/033 FAI COM SEE 4ST 12/418 MURPHY DOME REMOTE COM OUTLET 2412121124-2506291500EST
FAI 01/920 FAI AIRSPACE UAS WI AN AREA DEFINED AS 645149N1475235.80W TO 645152N1475207W TO 645131N1475225.7W TO 645134.5N1475153.4W SFC-100FT AGL DLY 1900-0100 2501301900-2502130100
FAI 02/624 FAI TWY B BTN RWY 02L/20R AND TWY C FICON 1/8IN DRY SN OVER PATCHY COMPACTED SN AND PATCHY ICE OBS AT 2502061648. 2502061648-2502071648
FAI 02/623 FAI TWY A FICON 1/8IN DRY SN OVER PATCHY COMPACTED SN AND PATCHY ICE OBS AT 2502061648. 2502061648-2502071648
FAI 02/622 FAI TWY Q, R, S FICON 1/8IN DRY SN OVER PATCHY COMPACTED SN AND PATCHY ICE BA MEDIUM OBS AT 2502061647. 2502061647-2502071647
FAI 02/620 FAI TWY C BTN TWY Y AND APCH END RWY 02R FICON 1/8IN DRY SN OVER PATCHY COMPACTED SN AND PATCHY ICE OBS AT 2502061647. 2502061647-2502071647
FAI 02/618 FAI TWY D FICON 1/2IN DRY SN OVER COMPACTED SN OBS AT 2502061646. 2502061646-2502071646
FAI 02/617 FAI TWY U, V, W FICON 4IN DRY SN OVER COMPACTED SN 6IN WINDROWS OBS AT 2502061646. 2502061646-2502071646
FAI 02/613 FAI TWY H, M, N, TWY B BTN TWY A AND RWY 02L/20R FICON 1/4IN DRY SN OVER PATCHY COMPACTED SN AND PATCHY ICE BA MEDIUM OBS AT 2502061645. 2502061645-2502071645
FAI 02/612 FAI TWY F, G, P FICON 1/4IN DRY SN OVER PATCHY COMPACTED SN AND PATCHY ICE BA MEDIUM OBS AT 2502061645. 2502061645-2502071645
FAI 02/610 FAI TWY T FICON 1/2IN DRY SN OVER COMPACTED SN OBS AT 2502061644. 2502061644-2502071644
FAI 02/609 FAI TWY C BTN TWY Y AND TWY W FICON 1/2IN DRY SN OVER COMPACTED SN OBS AT 2502061644. 2502061644-2502071644
FAI 12/612 FAI TWY S TWY DIRECTION SIGN EAST SIDE BTN APCH END RWY 20L AND TWY C MISSING 2412080551-2505300800
FAI 02/619 FAI APRON EAST RAMP FICON 1/2IN DRY SN OVER COMPACTED SN 6IN WINDROWS OBS AT 2502061646. 2502061646-2502071646
FAI 02/616 FAI APRON SOUTH TERMINAL RAMP FICON 1/2IN DRY SN OVER COMPACTED SN OBS AT 2502061646. 2502061646-2502071646
FAI 02/615 FAI APRON NORTH TERMINAL RAMP FICON 1/2IN DRY SN OVER COMPACTED SN OBS AT 2502061646. 2502061646-2502071646
FAI 02/614 FAI APRON HVY CARGO RAMP FICON 1/4IN DRY SN OVER PATCHY COMPACTED SN AND PATCHY ICE SWEPT 40FT WID 3IN WINDROWS REMAINDER 1/2IN DRY SN OVER COMPACTED SN BA MEDIUM TO POOR OBS AT 2502061646. 2502061646-2502071646
PAFB 02/001 FBK OBST TOWER LGT (ASR 1324274) 644920.20N1473648.50W (0.9NM SSE FBK)

```
                  581.0FT (125.0FT AGL) U/S 2502062340-2502212340
OME      10/008 FDV  NAV NDB U/S 2310040808-2510031500EST
FAI      11/095 FRP  COM FROZEN CALF REMOTE COM OUTLET 121.1 U/S 2411141648-2506141500EST
FSP      01/010 FSP  RWY 23 RWY END ID LGT U/S 2501290825-2503301500EST
FSP      01/009 FSP  RWY 05 RWY END ID LGT U/S 2501290825-2503301500EST
FSP      12/012 FSP  RWY 05 PAPI U/S 2412221845-2503301500EST
FSP      12/003 FSP  RWY 23 PAPI U/S 2412122204-2503011500EST
ENA      12/052 FXW  COM FAREWELL REMOTE COM OUTLET 122.1 U/S 2412041558-2507041500EST
FYU      01/083 FYU  AD AP WINDCONE FOR RWY 22 U/S 2501291638-2502121638
FYU      08/001 FYU  AD AP JET A FUEL NOT ABVL 2408012340-2508022340EST
FYU      02/016 FYU  RWY 04 FICON 100 PCT 1IN DRY SN OVER COMPACTED SN OBS AT 2502061647.
                     2502061647-2502071647
FYU      02/015 FYU  RWY 22 FICON 100 PCT 1IN DRY SN OVER COMPACTED SN OBS AT 2502061646.
                     2502061646-2502071646
FYU      01/050 FYU  NAV TACAN U/S 2501211854-2507212111EST
FYU      08/011 FYU  NAV VOR U/S 2408292215-2509281500EST
FYU      02/017 FYU  TWY ALL FICON 1IN DRY SN OVER COMPACTED SN OBS AT 2502061647.
                     2502061647-2502071647
FYU      02/018 FYU  APRON ALL FICON 1IN DRY SN OVER COMPACTED SN OBS AT 2502061647.
                     2502061647-2502071647
GAL      02/021 GAL  NAV VOR/DME NOT MNT 2502042100-2506141500EST
GAM      01/005 GAM  AD AP ABN U/S 2501011630-2503021630
GAM      01/029 GAM  RWY 16/34 REDL U/S EXC MED INTST ON CONS 2501150411-2502160411
GAM      05/008 GAM  NAV NDB U/S 2405080837-2508072359EST
GAM      10/001 GAM  SVC PCL RWY 16 VASI U/S EXC LOW INTST ON CONS 2410010510-2509271500EST
GBH      01/002 GBH  AD AP ALL SFC WIP SN REMOVAL DLY 1200-0300 2501131200-2502130300
ENA      11/075 GGV  RWY 15/33 IRREGULAR SFC 2411041932-2506012359
GKN      01/003 GKN  RWY 15L/33R S 1000FT IRREGULAR SFC UNEVEN PAVEMENT
                     2501032217-2512312217
GLV      02/006 GLV  RWY 21 FICON 100 PCT COMPACTED SN OBS AT 2502061711.
                     2502061711-2502071711
GST      02/034 GST  SVC AUTOMATED WX BCST SYSTEM 125.9 U/S 2502051854-2504251500
GST      01/087 GST  SVC PCL RWY 11 RWY END ID LGT LOW INTST U/S 2501092256-2506011500EST
HCA      02/016 HCA  RWY 02 FICON 100 PCT 1/2IN WET SN OBS AT 2502061713.
                     2502061713-2502071713
HCA      01/065 HCA  SVC AUTOMATED WX BCST SYSTEM WIND UNREL
                     2501300440-2505311500
HCA      02/017 HCA  TWY ALL FICON 1/2IN WET SN OBS AT 2502061713. 2502061713-2502071713
HCA      01/067 HCA  OBST TOWER LGT (ASR 1256774) 621203.90N1594654.00W (0.8NM NNW HCA)
                     689.0FT (142.1FT AGL) U/S 2501311056-2502151056
HCA      02/018 HCA  APRON ALL FICON 1/2IN WET SN OBS AT 2502061713. 2502061713-2502071713
OTZ      01/055 HHM  NAV NDB U/S 2501060234-2510261500EST
HLA      02/023 HLA  RWY 03 FICON 100 PCT COMPACTED SN OBS AT 2502061701.
                     2502061701-2502071701
HLA      02/022 HLA  RWY 21 FICON 100 PCT COMPACTED SN OBS AT 2502061700.
                     2502061700-2502071700
HLA      02/024 HLA  TWY ALL FICON COMPACTED SN OBS AT 2502061701. 2502061701-2502071701
HLA      02/025 HLA  APRON ALL FICON COMPACTED SN OBS AT 2502061702. 2502061702-2502071702
HNH      02/008 HNH  RWY 06 FICON 4/4/4 100 PCT COMPACTED SN OBS AT 2502061549.
                     2502061549-2502071549
HNH      01/034 HNH  RWY 06 PAPI U/S 2501290800-2505251500EST
HNH      12/010 HNH  SVC AUTOMATED WX BCST SYSTEM NOT AVBL 2412221714-2507271500EST
HNH      02/009 HNH  TWY ALL FICON PATCHY ICE OBS AT 2502061549. 2502061549-2502071549
HNH      02/010 HNH  APRON ALL FICON PATCHY ICE OBS AT 2502061549. 2502061549-2502071549
HNS      01/032 HNS  AD AP FIELD ELEVATION 29.5 FT 2201262148-PERM
HNS      01/034 HNS  RWY 26 RUNWAY END ELEVATION 26.4 FT 2201262152-PERM
HNS      01/033 HNS  RWY 08 RUNWAY END ELEVATION 29.5 FT 2201262151-PERM
HNS      01/006 HNS  RWY 08 RWY END ID LGT U/S 2501211010-2503011400EST
HOM      02/037 HOM  RWY 04 FICON 5/5/5 80 PCT FROST AND 20 PCT ICE OBS AT 2502061509.
                     2502061509-2502071509
HOM      01/104 HOM  RWY 22 ALS U/S 2501170104-2503311500
HOM      10/045 HOM  RWY 04/22 CHANGE TO 6701FT X 100FT 2410251600-PERM
HOM      02/038 HOM  TWY ALL FICON ICE SANDED OBS AT 2502061510. 2502061510-2502071510
HOM      12/167 HOM  TWY B SOUTH OF RWY 04/22 AND TWY C DIRECTIONAL SIGNS
                     NOT LGTD 2412201545-2504151500
HOM      12/166 HOM  TWY A AND TWY C SIGNS NOT LGTD 2412201543-2504151500
HOM      06/032 HOM  TWY D CLSD 2406281552-PERM
HOM      02/039 HOM  APRON ALL FICON ICE SANDED OBS AT 2502061510. 2502061510-2502071510
HPB      12/007 HPB  RWY 32 VASI U/S 2412202304-2512281500EST
HPB      12/006 HPB  RWY 14 VASI U/S 2412202303-2512281500EST
```

```
HPB     12/009 HPB  NAV VOR/DME NOT MNT 2412221807-2506291500EST
HPB     12/005 HPB  NAV VOR/DME U/S 2412092319-2504301500EST
HPB     12/008 HPB  COM REMOTE COM OUTLET 122.4 U/S 2412221629-2512281500EST
HPB     01/008 HPB  SVC AUTOMATED WX BCST SYSTEM CEILING U/S 2501280245-2503291500EST
HPB     08/008 HPB  SVC AUTOMATED WX BCST SYSTEM NOT AVBL 2408271059-2512311500EST
FAI     02/632 HUS  AD AP ALL SFC WIP SN REMOVAL 2502061831-2502062359
FAI     02/638 HUS  RWY 36 FICON 100 PCT 2IN DRY SN OVER COMPACTED SN OBS AT 2502061835.
                    2502061835-2502071835
FAI     02/637 HUS  RWY 18 FICON 100 PCT 2IN DRY SN OVER COMPACTED SN OBS AT 2502061835.
                    2502061835-2502071835
FAI     02/639 HUS  TWY ALL FICON 2IN DRY SN OVER COMPACTED SN OBS AT 2502061836.
                    2502061836-2502071836
FAI     02/640 HUS  APRON ALL FICON 2IN DRY SN OVER COMPACTED SN OBS AT 2502061836.
                    2502061836-2502071836
IAN     12/051 IAN  AD AP ABN NOT STD WHITE ONLY 2412182041-2503010900
IAN     01/025 IAN  SVC AUTOMATED WX BCST SYSTEM NOT AVBL 2501132023-2503291500EST
IGG     12/002 IGG  AD AP LGT ALL U/S 2412312247-2505010200
IGG     02/001 IGG  SVC AUTOMATED WX BCST SYSTEM U/S 2502040713-2503301500EST
ENA     11/076 IGT  RWY 03/21 IRREGULAR SFC 2411041942-2506012359
IIK     01/006 IIK  SVC AUTOMATED WX BCST SYSTEM NOT AVBL 2501241853-2503011500EST
ILI     11/001 ILI  AD AP SELF SERVE 100LL FUEL NOT AVBL CTC
                    907-571-2031 OR 907-310-9877 2411011638-2503311638
ILI     12/023 ILI  NAV DME U/S 2412110623-2601031500EST
ILI     11/002 ILI  TWY B CLSD 2411011745-2506011800
IWK     01/013 IWK  RWY 36 RWY END ID LGT U/S 2501290820-2505041500EST
IWK     10/009 IWK  SVC PCL RWY 36 PAPI LOW/HIGH INTST U/S
                    2410310424-2506302359
IWK     01/012 IWK  OBST TOWER LGT (ASR 1287662) 653658.80N1680522.90W (0.4NM SSE IWK)
                    100.4FT (74.1FT AGL) U/S 2501241720-2502081720
IYS     10/007 IYS  RWY 04 RWY END ID LGT U/S 2410301754-2504302111EST
IYS     08/006 IYS  RWY 04 PAPI U/S 2408161642-2610311500EST
IYS     08/002 IYS  RWY 22 RWY END ID LGT U/S 2408081339-2502072111EST
IYS     01/005 IYS  OBST TOWER NOT LGT (ASR UNKNOWN) 613729N1493514W (3NM NE IYS) 426.00FT
                    (99.00FT AGL) U/S 2501121655-2502261636
IYS     11/013 IYS  OBST CRANE (ASN UNKNOWN) 6136N14922W (5NM E IYS)  (140FT AGL) FLAGGED
                    AND NOT LGTD 2411221902-2509302359
JNU     01/364 JNU  NAV LOC TYPE DIRECTIONAL AID RWY 08 LOC/DME U/S 2501161822-2502282359
JNU     01/297 JNU  SVC WIND SYSTEM SHEEP MT U/S 2501132305-2503311500
JNU     01/561 JNU  OBST TOWER LGT (ASR 1242713) 582255.80N1343426.30W (1.7NM NNW JNU)
                    189.0FT (163.1FT AGL) U/S 2501251212-2502091212
JNU     01/162 JNU  OBST TOWER LGT (ASR 1028325) 581804.00N1342632.00W (5.4NM ESE JNU)
                    285.8FT (277.9FT AGL) U/S 2501062326-2504202359
JNU     02/072 JNU  APRON ALL FICON PATCHY ICE SANDED BA MEDIUM TO POOR OBS AT 2502062226.
                    2502062226-2502072226
JZZ     12/019 JZZ  COM SEE AN5 10/092 KEMUK MOUNTAIN REMOTE COM OUTLET 122.55 U/S
                    2412162315-2505311500EST
KAL     02/018 KAL  RWY 21 FICON 50 PCT 2IN DRY SN OVER ICE AND 50 PCT 2IN DRY SN OVER
                    COMPACTED SN OBS AT 2502061815. 2502061815-2502071815
KAL     02/017 KAL  RWY 03 FICON 50 PCT 2IN DRY SN OVER ICE AND 50 PCT 2IN DRY SN OVER
                    COMPACTED SN OBS AT 2502061815. 2502061815-2502071815
KAL     02/019 KAL  TWY ALL FICON 2IN DRY SN OVER ICE AND 2IN DRY SN OVER COMPACTED SN OBS
                    AT 2502061815. 2502061815-2502071815
KAL     02/020 KAL  APRON ALL FICON 2IN DRY SN OVER ICE AND 2IN DRY SN OVER COMPACTED SN
                    OBS AT 2502061815. 2502061815-2502071815
ENA     11/444 KDK  OBST TEMP TOWER (ASN 2024-WTW-11914-OE) 574747.80N1522450.54W (1.41NM
                    SW KDK) 772FT (197FT AGL) NOT LGTD 2411251858-2505152359
KFP     01/005 KFP  RWY 32 RWY END ID LGT U/S 2501290827-2506291500EST
KFP     12/001 KFP  SVC PCL RWY 14 RWY END ID LGT HIGH INTST U/S 2412192346-2506291500EST
KKA     01/034 KKA  AD AP ABN U/S 2501300401-2502070401
KKA     02/018 KKA  RWY 19 FICON 50 PCT 1/8IN DRY SN OBS AT 2502061638.
                    2502061638-2502071638
KKA     01/004 KKA  SVC AUTOMATED WX BCST SYSTEM NOT AVBL 2501120129-2503021500EST
KLG     12/005 KLG  RWY 25 PAPI U/S 2412212111-2503231500EST
KLG     01/016 KLG  SVC AUTOMATED WX BCST SYSTEM U/S 2501261952-2503291500EST
KLG     02/001 KLG  OBST TOWER LGT (ASR 1248710) 613346.60N1601900.50W (1.8NM NNE KLG)
                    1167.7FT (119.8FT AGL) U/S 2502041659-2502191659
KNW     01/006 KNW  RWY 32 PAPI U/S 2501100118-2502281500EST
KNW     12/019 KNW  RWY 14 PAPI U/S 2412222128-2512281500EST
KNW     12/018 KNW  RWY 32 RWY END ID LGT U/S 2412222125-2512281500EST
KSM     02/027 KSM  RWY 06 FICON 100 PCT 1/4IN DRY SN OBS AT 2502061844.
```

```
                  2502061844-2502071844
KSM     02/026 KSM  RWY 17 FICON 100 PCT 1/4IN DRY SN OBS AT 2502061844.
                  2502061844-2502071844
KSM     01/145 KSM  RWY 35 PAPI U/S 2501300137-2502282359
KSM     01/144 KSM  RWY 17 PAPI U/S 2501300136-2502282359
KSM     01/143 KSM  RWY 35 RWY END ID LGT U/S 2501300135-2502282359
KSM     12/144 KSM  RWY 17 ALS U/S 2312270710-2512311500EST
KSM     10/007 KSM  RWY 17 DECLARED DIST: TORA 6000FT TODA 6000FT ASDA 5600FT LDA 5600FT
                  2410032341-PERM
KSM     10/006 KSM  RWY 35 THR DISPLACED 400FT. DECLARED DIST: TORA 6000FT TODA 6000FT
                  ASDA 6000FT LDA 5600FT 2410032341-PERM
KSM     01/146 KSM  NAV LOC RWY 17 LOC/DME U/S 2501300139-2502282359
KSM     02/029 KSM  TWY ALL FICON 1/4IN WET SN OBS AT 2502061845. 2502061845-2502071845
KSM     02/028 KSM  APRON ALL FICON 1/4IN WET SN OBS AT 2502061845. 2502061845-2502071845
KTN     02/006 KTN  AD AP RVR ALL U/S 2502071900-2502072000
KTN     02/001 KTN  AD AP 100LL FUEL NOT AVBL 2502022010-2502092010
KTN     02/004 KTN  AIRSPACE NAVAL ACOUSTICS EXERCISE WI AN AREA DEFINED
                  AS 6NM RADIUS OF KTN325015 (BACK ISLAND NAVAL) SFC-3000FT
                  2502061500-2502160200
KVL     02/005 KVL  RWY 12/30 LGT U/S 2502031729-2502171729
KVL     01/055 KVL  COM REMOTE COM OUTLET 122.55 U/S 2501260716-2503291500EST
KWT     01/001 KWT  RWY 18 RWY END ID LGT U/S 2501151717-2504261500
KWT     12/003 KWT  RWY 36 RWY END ID LGT U/S 2412212106-2506291500EST
FAI     02/600 KYU  RWY 25 FICON 100 PCT 2IN DRY SN OVER COMPACTED SN OBS AT 2502061510.
                  2502061510-2502071510
FAI     02/598 KYU  RWY 07 FICON 100 PCT 2IN DRY SN OVER COMPACTED SN OBS AT 2502061510.
                  2502061510-2502071510
FAI     01/056 KYU  RWY 07 RWY END ID LGT U/S 2501221915-2506301500EST
FAI     02/601 KYU  TWY ALL FICON 2IN DRY SN OVER COMPACTED SN OBS AT 2502061511.
                  2502061511-2502071511
FAI     02/602 KYU  APRON ALL FICON 2IN DRY SN OVER COMPACTED SN OBS AT 2502061511.
                  2502061511-2502071511
LHD     01/241 LHD  AD SEAPLANE BASE CLSD EXC SKI 2501300716-2503312359
LHD     02/049 LHD  RWY 32 FICON 50 PCT FROST OBS AT 2502060917. 2502060917-2502070917
LHD     02/047 LHD  TWY ALL FICON PATCHY ICE AND FROST OBS AT 2502060915.
                  2502060915-2502070915
LHD     02/002 LHD  TWY V PILOT CONTROLLED GATE U/S DLY 0300-1500 2502010300-2502081500
LHD     02/048 LHD  APRON ALL FICON PATCHY ICE AND FROST OBS AT 2502060916.
                  2502060916-2502070916
PALU    01/015 LUR  RWY 27 PAPI U/S 2501290432-2502080200
PALU    01/013 LUR  RWY 09 PAPI U/S 2501290429-2502080200
PALU    01/003 LUR  RWY 09/27 REDL U/S 2401012345-PERM
PALU    01/002 LUR  RWY 09/27 RTHL U/S 2401012345-PERM
PALU    01/004 LUR  APRON MAIN RAMP LGT ALL U/S 2401012345-PERM
MCG     02/021 MCG  RWY 05 FICON 100 PCT COMPACTED SN OBS AT 2502062115.
                  2502062115-2502072115
MCG     02/020 MCG  RWY 16 FICON 3/3/3 100 PCT COMPACTED SN SANDED 80FT WID OBS AT
                  2502062113. 2502062113-2502072113
MCG     02/019 MCG  NAV ILS RWY 16 LOC/DME U/S 2502102200-2502110300
MCG     02/022 MCG  TWY ALL FICON COMPACTED SN OBS AT 2502062116. 2502062116-2502072116
MCG     02/023 MCG  APRON ALL FICON COMPACTED SN OBS AT 2502062116. 2502062116-2502072116
MDM     02/018 MDM  RWY 07 RWY END ID LGT U/S 2502062341-2502070400
MDM     02/015 MDM  RWY 07 FICON 100 PCT 1/2IN WET SN OBS AT 2502061708.
                  2502061708-2502071708
MDM     02/019 MDM  SVC AUTOMATED WX BCST SYSTEM U/S 2502062343-2502070400
MDM     02/016 MDM  TWY ALL FICON 1/2IN WET SN OBS AT 2502061708. 2502061708-2502071708
MDM     02/017 MDM  APRON ALL FICON 1/2IN WET SN OBS AT 2502061708. 2502061708-2502071708
ENA     01/660 MFN  OBST TOWER LGT (ASR 1264310) 614400.20N1500224.70W (0.8NM NNE MFN)
                  463.9FT (109.9FT AGL) U/S 2501312021-2502152021
MHM     02/025 MHM  RWY 21 FICON 100 PCT 1IN DRY SN OVER COMPACTED SN OBS AT 2502062207.
                  2502062207-2502072207
MHM     02/024 MHM  RWY 03 FICON 100 PCT 1IN DRY SN OVER COMPACTED SN OBS AT 2502062207.
                  2502062207-2502072207
MHM     12/033 MHM  NAV NDB U/S 2412091546-2601031500EST
MHM     02/026 MHM  TWY ALL FICON 1IN DRY SN OVER COMPACTED SN OBS AT 2502062207.
                  2502062207-2502072207
MHM     02/027 MHM  APRON ALL FICON 1IN DRY SN OVER COMPACTED SN OBS AT 2502062207.
                  2502062207-2502072207
OME     02/004 MOS  NAV DME U/S 2502010948-2503301500EST
MOU     01/110 MOU  AD AP LGT ALL U/S 2501301623-2503010800
```

```
MOU     02/015 MOU  RWY 02 FICON 100 PCT 1IN WET SN OBS AT 2502061523.
                    2502061523-2502071523
MOU     02/016 MOU  TWY ALL FICON 1IN WET SN OBS AT 2502061523. 2502061523-2502071523
MOU     02/017 MOU  APRON ALL FICON 1IN WET SN OBS AT 2502061523. 2502061523-2502071523
MRI     02/017 MRI  AD AP SFC COND NOT REP 2502070130-2502101700
MRI     02/020 MRI  RWY 16 FICON 10 PCT 1/8IN DRY SN, 10 PCT 1/8IN DRY SN, 30 PCT 1/4IN
                    DRY SN OBS AT 2502061651. 2502061651-2502070130
MRI     02/019 MRI  RWY 25 FICON 10 PCT 1/4IN DRY SN, 10 PCT 1/4IN DRY SN, 30 PCT 1/4IN
                    DRY SN OBS AT 2502061650. 2502061650-2502070130
MRI     02/018 MRI  RWY 23 FICON 20 PCT 1/2IN DRY SN OVER ICE OBS AT 2502061649.
                    2502061649-2502070130
MRI     01/075 MRI  RWY 07 RWY END ID LGT U/S 2501210959-2502221500EST
MRI     01/115 MRI  SVC PCL RWY 16/34 REDL HIGH INTST U/S 2501300057-2502220130
MRI     01/074 MRI  SVC PCL RWY 25 RWY END ID LGT HIGH INTST U/S 2501201628-2504261500EST
MRI     02/021 MRI  TWY ALL FICON PATCHY 1/4IN DRY SN OVER ICE OBS AT 2502061652.
                    2502061652-2502070130
MRI     02/011 MRI  OBST CRANE (ASN UNKNOWN) 6111N14948W (2NM SE MRI)  (190FT AGL) FLAGGED
                    AND LGTD 2502042259-2702052359
MYU     01/002 MYU  RWY 24 VASI U/S 2401061125-2512311500EST
MYU     01/001 MYU  RWY 06 VASI U/S 2401061113-2512311500EST
FAI     02/604 NUL  RWY 21 FICON 100 PCT COMPACTED SN OBS AT 2502061545.
                    2502061545-2502071545
FAI     02/603 NUL  RWY 03 FICON 100 PCT COMPACTED SN OBS AT 2502061545.
                    2502061545-2502071545
FAI     02/605 NUL  TWY ALL FICON COMPACTED SN OBS AT 2502061546. 2502061546-2502071546
FAI     02/606 NUL  APRON ALL FICON COMPACTED SN OBS AT 2502061546. 2502061546-2502071546
OTZ     02/167 OBU  RWY 27 FICON 100 PCT 1IN DRY SN OVER COMPACTED SN OBS AT 2502061838.
                    2502061838-2502071838
OTZ     02/166 OBU  RWY 09 FICON 100 PCT 1IN DRY SN OVER COMPACTED SN OBS AT 2502061838.
                    2502061838-2502071838
OTZ     02/168 OBU  TWY ALL FICON 1IN DRY SN OVER COMPACTED SN OBS AT 2502061839.
                    2502061839-2502071839
OTZ     02/169 OBU  APRON ALL FICON 1IN DRY SN OVER COMPACTED SN OBS AT 2502061839.
                    2502061839-2502071839
ADQ     02/025 ODK  NAV DME U/S 2502031627-2509271500EST
OME     01/368 OME  AD AP RWY 03 WINDCONE LGT U/S 2501270203-2502280200
OME     02/097 OME  RWY 28 FICON 3/3/3 100 PCT 1/4IN DRY SN SANDED 60FT WID AND SWEPT 80FT
                    WID OBS AT 2502061940. 2502061940-2502071940
OME     02/084 OME  RWY 03/21 CLSD 2502061516-2502071516
OME     02/089 OME  TWY E, F, G FICON COMPACTED SN OBS AT 2502061524.
                    2502061524-2502071524
OME     02/087 OME  TWY D, H, J CLSD 2502061519-2502071519
OME     01/417 OME  TWY J IRREGULAR SFC 2501311712-2505011712
OME     02/088 OME  APRON NORTH AND SOUTH FICON 1/8IN DRY SN OVER COMPACTED SN OBS AT
                    2502061520. 2502061520-2502071520
OOK     02/002 OOK  RWY 16 PAPI U/S 2502042018-2505311500EST
OOK     01/005 OOK  SVC AUTOMATED WX BCST SYSTEM NOT AVBL 2501280917-2506291500EST
OOK     02/001 OOK  OBST TOWER LGT (ASR 1066125) 603154.00N1650622.00W (0.8NM SSW OOK)
                    77.8FT (47.9FT AGL) U/S 2502010021-2502150021
WTK     12/005 OQK  NAV NDB U/S 2012291137-3012311500EST
WTK     12/004 OQK  NAV DME U/S 2012291108-3012312359EST
WTK     01/015 OQK  COM REMOTE COM OUTLET 122.4 U/S 2501230028-2506011500EST
ORT     12/004 ORT  AIRSPACE SEE ZAN 11/409 BLASTING 2412100134-2706290600
BET     11/111 OSE  NAV NDB U/S 2211100457-PERM
OTZ     02/172 OTZ  RWY 09 FICON 4/5/5 100 PCT FROST 3FT BERMS OBS AT 2502062158.
                    2502062158-2502072158
OTZ     02/156 OTZ  RWY 36 FICON 100 PCT COMPACTED SN PLOWED 80FT WID 3FT BERMS OBS AT
                    2502061649. 2502061649-2502071649
OTZ     02/155 OTZ  RWY 18 FICON 100 PCT COMPACTED SN PLOWED 80FT WID 3FT BERMS OBS AT
                    2502061649. 2502061649-2502071649
OTZ     02/083 OTZ  RWY 27 RWY END ID LGT U/S 2502040558-2503081500EST
OTZ     09/078 OTZ  RWY 09/27 SAFETY AREA NOT STD 2409242019-2503310800
OTZ     02/048 OTZ  NAV ILS RWY 09 LOC/DME U/S 2502030114-2503301500EST
OTZ     02/047 OTZ  NAV VOR/DME NOT MNT 2502030034-2503021500EST
OTZ     02/158 OTZ  TWY G CLSD 2502061651-2502131651
OTZ     02/157 OTZ  TWY ALL EXC G FICON COMPACTED SN 3FT BERMS OBS AT 2502061650.
                    2502061650-2502071650
OTZ     08/132 OTZ  OBST TOWER LGT (ASR UNKNOWN) 669013.00N1625644.00W (1.3NM NE OTZ)
                    (150FT AGL) U/S 2408230316-2508240316
OTZ     02/165 OTZ  APRON SOUTH FICON COMPACTED SN 3FT BERMS NUMEROUS 8FT SN PILES OBS AT
```

```
                  2502061708. 2502061708-2502071708
OTZ      02/164 OTZ  APRON NORTH APN CLSD 2502061658-2502071658
OTZ      02/163 OTZ  APRON GA APN CLSD 2502061657-2502131657
OTZ      02/160 OTZ  APRON EAST FICON COMPACTED SN 3FT BERMS NUMEROUS 8FT SN PILES OBS AT
                  2502061653. 2502061653-2502071653
OTZ      02/159 OTZ  APRON WEST APN CLSD 2502061651-2502131651
PAQ      02/013 PAQ  RWY 34 FICON 10 PCT COMPACTED SN OBS AT 2502061839.
                  2502061839-2502071839
PAQ      02/012 PAQ  RWY 10 FICON 20 PCT COMPACTED SN OBS AT 2502061839.
                  2502061839-2502071839
PAQ      12/002 PAQ  RWY 10/28 PCL U/S EXC MED INTST ON CONS 2412021932-2506012359
PAQ      12/001 PAQ  RWY 16/34 PCL U/S EXC MED INTST ON CONS 2412021957-2506012359
PAQ      02/014 PAQ  AIRSPACE UNMANNED ROCKET WI AN AREA DEFINED AS 1.0 NM RADIUS OF
                  (BGQ079026) SFC-5050FT 2502082100-2502090100
PAQ      02/011 PAQ  TWY ALL FICON PATCHY COMPACTED SN OBS AT 2502061838.
                  2502061838-2502071838
PAQ      11/005 PAQ  TWY N COMMISSIONED 2400FT X 50FT ASPH LGTD 2311031712-PERM
PAQ      08/007 PAQ  TWY H CLSD 2308041656-PERM
PAQ      05/007 PAQ  TWY L BTN RWY 10/28 AND TWY J CLSD 2305080800-PERM
PAQ      05/006 PAQ  TWY B BTN TWY A AND TWY J CLSD 2305080800-PERM
PAQ      02/010 PAQ  APRON ALL FICON PATCHY COMPACTED SN OBS AT 2502061838.
                  2502061838-2502071838
PASY     01/001 PASY SVC SEE PASY M0540/24 AUTOMATED WX BCST SYSTEM WIND UNREL
                  2501061715-2502132300
PBV      01/063 PBV  NAV SRI NDB U/S 2501221631-2505311500EST
PBV      01/043 PBV  SVC AUTOMATED WX BCST SYSTEM U/S 2501151813-2502151500EST
PTH      12/008 PDN  NAV NDB U/S 2412221549-2512281500EST
PTH      12/007 PDN  NAV DME U/S 2412180548-2603221500EST
PHO      07/026 PHO  RWY 01/19 CLSD 2407312023-PERM
PHO      07/021 PHO  RWY 03/21 COMMISSIONED 4000FT X 75FT ASPH. DECLARED DIST RWY 03 TORA
                  4000FT TODA 4000FT LDA 4000FT. RWY 21 TORA 4000FT TODA 4000FT LDA
                  4000FT. 2407261643-PERM
PHO      01/044 PHO  OBST ASOS TWR LGT U/S 2501212213-2512281600
PIZ      11/007 PIZ  NAV NDB U/S 2411061603-2508071500EST
PNP      12/005 PNP  AD AP LGT ALL U/S 2412122343-2505152300
PNP      12/004 PNP  SVC AUTOMATED WX BCST SYSTEM VIS/WX UNREL 2412081430-2502231500EST
PSG      11/033 PSG  RWY 05/23 SFC MARKING FADED 2411072245-2504302000EST
PSG      01/067 PSG  TWY A SFC MARKING NOT STD 2501081810-2504302000EST
PTH      02/003 PTH  RWY 24 VASI U/S 2502040203-2504011500EST
PTH      12/006 PTH  RWY 06 RWY END ID LGT U/S 2412180532-2505311500EST
PTU      02/003 PTU  SVC AUTOMATED WX BCST SYSTEM U/S 2502062000-2502070200
SCC      12/192 PVQ  NAV NDB U/S 2412180522-2602221500EST
KTN      02/002 RAM  COM RATZ MOUNTAIN REMOTE COM OUTLET 122.15 U/S DLY 0615-1515
                  2502030615-2503091515EST
RSH      02/004 RSH  RWY 18 FICON 100 PCT 1/2IN WET SN OBS AT 2502061723.
                  2502061723-2502071723
RSH      08/006 RSH  RWY 18 RWY END ID LGT U/S 2408271106-2512311500EST
RSH      08/005 RSH  RWY 36 RWY END ID LGT U/S 2408271105-2512311500EST
RSH      08/004 RSH  RWY 36 PAPI U/S 2408271105-2512311500EST
RSH      01/033 RSH  SVC AUTOMATED WX BCST SYSTEM NOT AVBL 2501261935-2503291500EST
SCC      02/072 SCC  AD AP ALL SFC WIP SN REMOVAL 2502061348-2502070330
SCC      02/076 SCC  RWY 24 FICON 5/5/5 30 PCT 1/8IN DRY SN OBS AT 2502062150.
                  2502062150-2502072150
SCC      01/106 SCC  NAV ILS RWY 06 LOC/GP NOT MNT 2501100543-2505041500EST
SCC      12/239 SCC  NAV DME U/S 2412221842-2502231500EST
SCC      12/229 SCC  NAV ILS RWY 06 DME NOT MNT 2412212115-2503301500EST
SCC      12/320 SCC  SVC DEADHORSE FSS CLSD LOCAL AP ADVISORY SER NOT AVBL TUE THU
                  1500-1700 2501010600-2502242359
SCC      12/319 SCC  SVC DEADHORSE FSS U/S CTC FAIRBANKS FSS AT 907-474-0137 TUE THU
                  1500-1700 2501010600-2502242359
SCC      02/074 SCC  TWY ALL FICON 1/8IN DRY SN OBS AT 2502061645. 2502061645-2502071645
SCC      01/301 SCC  TWY B SIGN U/S 2501230241-2504240241EST
SCC      02/075 SCC  APRON MAIN RAMP FICON 1/8IN DRY SN OVER COMPACTED SN OBS AT
                  2502061645. 2502061645-2502071645
ENA      02/054 SD1  OBST TOWER LGT (ASR 1002145) 603124.00N1510331.00W (1.9NM N SD1)
                  465.6FT (225.7FT AGL) U/S 2502031736-2502181736
SHG      02/043 SHG  RWY 28 FICON 100 PCT 1/4IN DRY SN OVER COMPACTED SN OBS AT 2502062357.
                  2502062357-2502072357
SHG      02/042 SHG  RWY 10 FICON 100 PCT 1/4IN DRY SN OVER COMPACTED SN OBS AT 2502062357.
                  2502062357-2502072357
```

```
SHG     02/039 SHG  TWY ALL FICON 1IN DRY SN OVER COMPACTED SN 2IN DRIFTS OBS AT
                    2502061712. 2502061712-2502071712
SHG     02/040 SHG  APRON ALL FICON 1IN DRY SN OVER COMPACTED SN OBS AT 2502061712.
                    2502061712-2502071712
SHH     11/007 SHH  RWY 23 VASI U/S 2411062159-2502221500EST
SHH     10/002 SHH  NAV NDB U/S 2310162202-2504171500EST
SHX     02/017 SHX  RWY 16 FICON 100 PCT 2IN DRY SN OBS AT 2502061842.
                    2502061842-2502071842
SHX     02/018 SHX  TWY ALL FICON 2IN DRY SN OBS AT 2502061843. 2502061843-2502071843
SHX     02/014 SHX  APRON ALL FICON 2IN DRY SN OBS AT 2502061841. 2502061841-2502071841
SIT     01/006 SIT  RWY 29 RWY END SFC MARKING NOT STD 2501021731-2504010759
SIT     12/237 SIT  RWY 11 RWY END ID LGT U/S 2412180647-2505311500EST
SIT     01/434 SIT  SVC SITKA FSS CLSD DLY 0320-0645 AND 1500-1740 2501301740-2503160645
SIT     01/270 SIT  SVC LOCAL AP ADVISORY NOT AVBL DLY 0320-1740 2501220320-2503161740
SIT     01/111 SIT  SVC AUTOMATED WX BCST SYSTEM ALTIMETER SETTING UNREL
                    2501110142-2503111500EST
SIT     01/007 SIT  TWY ALL SFC MARKING NOT STD 2501021733-2504010759
SIT     12/263 SIT  OBST CRANE (ASN ASN-2023-AAL-686-NRA)
                    57-03-08.51N135-21-51.40W  (105FT AGL) FLAGGED AND LGTD DLY 1500-0100
                    2412201743-2510310100
SIT     02/071 SIT  APRON ALL FICON ICE AND COMPACTED SN OBS AT 2502061311.
                    2502061311-2502071311
KSM     01/087 SMA  NAV NDB U/S 2501211007-2511011400EST
OME     02/098 SMK  RWY 02 FICON 100 PCT 1/2IN DRY SN OBS AT 2502062257.
                    2502062257-2502072257
SNP     02/018 SNP  RWY 18 FICON 5/5/5 100 PCT WET OBS AT 2502061639.
                    2502061639-2502071639
SNP     01/092 SNP  NAV ILS RWY 36 GP U/S 2501290613-2503081500EST
SNP     01/071 SNP  NAV ILS RWY 36 GP NOT MNT 2501211803-2504261500
SNP     01/033 SNP  NAV LOC RWY 18 BC U/S 2501121049-2503021500
SNP     01/054 SNP  SVC PCL RWY 18/36 122.3 INTMT U/S 2501171722-2502162359
SNP     02/017 SNP  TWY ALL FICON WET OBS AT 2502061639. 2502061639-2502071639
SNP     02/016 SNP  APRON ALL FICON WET OBS AT 2502061639. 2502061639-2502071639
SNP     12/067 SPY  NAV NDB U/S 2412221626-2512281500EST
SVW     12/003 SQA  NAV DME U/S 2412170010-2512311500EST
SVW     08/001 SQA  NAV VOR U/S 2408271123-2512311500EST
SIT     12/236 SQM  NAV NDB U/S 2412180543-2511301500EST
ENA     12/309 SRV  RWY RWY 18/36 COND NOT MNT 2412142229-2505012359
SVA     02/013 SVA  AD AP WIP ALL SFC SN REMOVAL 2502061703-2502071703
SVA     02/014 SVA  RWY 05 FICON 40 PCT COMPACTED SN 6IN DRIFTS OBS AT 2502061939.
                    2502061939-2502071939
FAI     01/748 SVS  RWY 23 RWY END ID LGT U/S 2501290751-2507271500EST
FAI     01/476 SVS  RWY 05/23 REDL U/S 2501070229-2507271500EST
FAI     12/891 SVS  RWY 23 PAPI U/S 2412221552-2507271500EST
FAI     01/479 SVS  TWY ALL EDGE LGT U/S 2501070232-2507271500EST
PASV    01/001 SVW  NAV CRN NDB U/S 2501081715-2512312359
PASV    01/002 SVW  OBST TOWER LGT (ASR UNKNOWN) 610546N1553410W (SQA080002) (CRN) 127FT
                    (75 AGL) U/S 2501081716-2512312359
ENA     10/042 SXP  RWY 02 FST 300FT NARROW AND UNEVEN
                    2410101702-2510111702
ENA     12/487 SXP  APRON EAST APN CLSD 2412261822-2505010800EST
SXQ     01/001 SXQ  NAV OLT NDB U/S 2501060228-2506291500
TAL     11/077 TAL  RWY 07 VASI U/S 2411220309-2508031500EST
TAL     11/080 TAL  NAV VOR/DME U/S 2411220323-2508031500EST
TAL     11/078 TAL  NAV VOR/DME NOT MNT 2411220310-2508031500EST
TAL     11/098 TAL  OBST TOWER LGT (ASR UNKNOWN) 651739.00N152.00W (2.37NM E TAL) 90.0FT
                    AGL U/S 2411261812-2512251812
TKA     02/047 TKA  AD AP ALL LGT U/S 2502062250-2502072250
TKA     02/041 TKA  AD AP ALL SFC WIP 2502062245-2502072245
TKA     02/043 TKA  RWY 19 FICON 1/1/1 100 PCT ICE SCARIFIED OBS AT 2502062246.
                    2502062246-2502072246
TKA     02/042 TKA  RWY 01 FICON 1/1/1 100 PCT ICE SCARIFIED OBS AT 2502062246.
                    2502062246-2502072246
TKA     02/011 TKA  RWY 01 VASI U/S 2502030533-2503301500EST
TKA     01/009 TKA  SVC AUTOMATED WX BCST SYSTEM CHANGED TO 907-621-7601
                    2501021651-PERM
TKA     02/044 TKA  TWY ALL FICON ICE SCARIFIED OBS AT 2502062246. 2502062246-2502072246
TKA     02/046 TKA  APRON NORTH AND SOUTH HELIPAD FICON ICE SCARIFIED OBS AT 2502062247.
                    2502062247-2502072247
TKA     02/045 TKA  APRON ALL FICON ICE SCARIFIED OBS AT 2502062247. 2502062247-2502072247
```

```
PATL    08/001 TLJ  RWY 17 PAPI U/S 2308222138-PERM
ENA     02/001 TLT  OBST TOWER LGT (ASR 1247697) 610555.40N1605727.30W (1.2NM WNW TLT)
                    185.0FT (149.9FT AGL) U/S 2502010013-2502150013
TOG     12/018 TOG  NAV DME U/S 2412211512-2502231500EST
TOG     08/001 TOG  NAV NDB U/S 2408271053-2512311500EST
TOG     01/034 TOG  SVC AUTOMATED WX BCST SYSTEM WIND U/S 2501180522-2503011500EST
ORT     12/005 TSG  AIRSPACE SEE ZAN 11/409 BLASTING 2412100135-2706290600
TTW     11/001 TTW  RWY 04/22 CLSD 2411272308-2505012308
TTW     02/001 TTW  COM REMOTE COM OUTLET U/S 2502022233-2503071500EST
SVA     02/010 ULL  NAV VOR U/S 2502042223-2503291500EST
SVA     01/016 ULL  NAV VOR/DME NOT MNT 2501112139-2504051500EST
UNK     02/031 UNK  AD AP ALL SFC WIP SN REMOVAL 2502061710-2502070300
UNK     02/033 UNK  RWY 15 FICON 1/1/1 100 PCT ICE OBS AT 2502061900.
                    2502061900-2502071900
UNK     01/122 UNK  RWY 09/27 REDL U/S 2501301719-2503312359EST
UNK     12/056 UNK  RWY 33 VASI U/S 2412122021-2504261500EST
UNK     12/053 UNK  RWY 15 VASI U/S 2412110628-2504051500EST
UNK     12/060 UNK  NAV LOC RWY 15 LOC/DME NOT MNT 2412221909-2507271500EST
VAK     02/003 VAK  RWY 02 PAPI U/S 2402210637-2502221500EST
VAK     02/002 VAK  RWY 20 PAPI U/S 2402210637-2502221500EST
VAK     01/005 VAK  RWY 20 RWY END ID LGT U/S 2501290747-2507271500EST
VAK     11/002 VAK  RWY 02/20 IRREGULAR SFC 2411041932-2506012359
VAK     09/003 VAK  RWY 02 RWY END ID LGT U/S 2409270625-2503311500EST
VDZ     02/015 VDZ  RWY 06 1000FT BAR U/S 2502021741-2503291500EST
VDZ     01/305 VDZ  NAV LOC TYPE DIRECTIONAL AID DME NOT MNT 2501290907-2503291500EST
VDZ     01/035 VDZ  SVC AUTOMATED WX BCST SYSTEM NOT AVBL DLY 0700-1500
                    2501060700-2503081500EST
FAI     12/438 VEE  (U) RWY EDGE LGTS OBSC 2412162324-2502162324
FAI     02/634 WBQ  RWY 23 FICON 100 PCT 1IN DRY SN OVER COMPACTED SN OBS AT 2502061832.
                    2502061832-2502071832
FAI     02/633 WBQ  RWY 05 FICON 100 PCT 1IN DRY SN OVER COMPACTED SN OBS AT 2502061832.
                    2502061832-2502071832
FAI     02/635 WBQ  TWY ALL FICON 1IN DRY SN OVER COMPACTED SN OBS AT 2502061834.
                    2502061834-2502071834
FAI     02/636 WBQ  APRON ALL FICON 1IN DRY SN OVER COMPACTED SN OBS AT 2502061834.
                    2502061834-2502071834
WMO     02/021 WMO  RWY 15 FICON 100 PCT COMPACTED SN OBS AT 2502061732.
                    2502061732-2502071732
WMO     02/014 WMO  SVC AUTOMATED WX BCST SYSTEM NOT AVBL 2502042307-2505311500EST
WRG     01/109 WRG  RWY 28 RWY END ID LGT U/S 2501290543-2505101500EST
WRG     01/108 WRG  RWY 28 VASI U/S 2501290542-2505101500EST
WRG     02/007 WRG  AIRSPACE SEE FDC 05/0466 ZAN 91.137 LANDSLIDE MONITORING
                    2502061700-2502070300
WSN     01/002 WSN  RWY 13/31 NOW 2753FT X 60FT 2501312053-2505302359
WTK     02/004 WTK  SVC AUTOMATED WX BCST SYSTEM NOT AVBL 2502050731-2503301500EST
YAK     02/086 YAK  RWY 11 FICON DRY 80FT WID REMAINDER COMPACTED SN OBS AT 2502061927.
                    2502061927-2502071927
YAK     09/339 YAK  RWY 11 RAI LGT U/S 2409270651-2509281500EST
YAK     09/310 YAK  RWY 20 RWY END ID LGT U/S 2410011600-2505011600
YAK     09/309 YAK  RWY 20 PAPI U/S 2410011600-2505011600
YAK     09/308 YAK  RWY 02 RWY END ID LGT U/S 2410011600-2505011600
YAK     09/307 YAK  RWY 02 PAPI U/S 2410011600-2505011600
YAK     01/082 YAK  NAV VOR U/S 2401061129-2512311500EST
YAK     12/163 YAK  NAV VOR/DME NOT MNT 2412110616-2505311500EST
YAK     08/260 YAK  NAV DME BEYOND 20NM UNUSABLE 2408281301-2502282111EST
YAK     02/087 YAK  TWY ALL FICON 1/8IN DRY SN OVER COMPACTED SN OBS AT 2502061928.
                    2502061928-2502071928
YAK     02/088 YAK  APRON ALL FICON 1/8IN DRY SN OVER COMPACTED SN SANDED OBS AT
                    2502061928. 2502061928-2502071928
ENA     12/426 Z09  AD AP ALL LGT U/S 2412202043-2506012359
ENA     11/366 Z14  AD AP ALL SFC REFLECTIVE MARKERS REMOVED 2411210045-2504012359
ENA     01/620 Z40  OBST TOWER LGT (ASR 1256358) 612554.10N1495952.60W (5.0NM W Z40)
                    720.8FT (399.9FT AGL) U/S 2501291736-2502131736
ENA     11/365 Z55  AD AP ALL SFC REFLECTIVE MARKERS REMOVED 2411210045-2504012359

SUAW    02/964 ZAK  AIRSPACE W237H ACT SFC-FL200 2502062030-2502070430
SUAW    02/963 ZAK  AIRSPACE W237H ACT SFC-FL200 2502061930-2502070001
SUAW    02/962 ZAK  AIRSPACE W237J ACT SFC-FL230 2502062030-2502070430
SUAW    02/949 ZAK  AIRSPACE W291E ACT SFC-FL500 2502061400-2502071400
SUAW    02/301 ZAK  AIRSPACE W237H ACT SFC-FL270 2502071600-2502080200
```

SUAW 02/300 ZAK AIRSPACE W237J ACT SFC-FL270 2502071600-2502080200
SUAW 02/299 ZAK AIRSPACE W237H ACT FL210-FL270 2502072100-2502080200
SUAW 02/298 ZAK AIRSPACE W291W ACT FL300-FL370 2502071630-2502080030
SUAW 02/283 ZAK AIRSPACE W291E ACT SFC-FL500 2502071400-2502081400
SUAW 02/206 ZAK AIRSPACE W237H ACT FL210-FL270 2502062100-2502070500
CARF 02/227 ZAK AIRSPACE IN ACCORDANCE WITH THE NATIONAL WINTER
SEASON OPS PLAN AND IN SUPPORT OF ATMOSPHERIC RIVERS RECON 2025,
THE NOAA G-IV, CALL SIGN NOAA49, WILL CONDUCT A WX SURVEILLANCE FLT
WI AN AREA DEFINED AS A LINE FM 265800N1610300W TO 280400N1614200W
TO 291000N1622200W TO 301700N1630200W TO 312200N1634400W TO
322800N1642700W TO 333400N1651100W TO 343900N1655600W TO
354400N1664200W TO 364800N1672900W TO 375200N1681700W TO
385600N1690800W TO 395900N1695900W TO 395900N1730000W TO
384700N1725700W TO 373400N1725400W TO 362100N1725100W TO
350800N1724900W TO 335500N1724600W TO 324300N1724300W TO
312900N1724100W TO 301700N1723800W TO 290400N1723600W TO
275100N1723400W TO 263800N1723100W TO 252500N1722900W TO
250800N1711300W TO 245000N1695800W TO 243100N1684300W TO
241100N1672800W. SFC-FL450. DROPSONDE RELEASES WILL BE CONDUCTED
ALONG THE TRACK AND WI THE AREA INDICATED. BCST ON 121.5/243.0 WILL
OCCUR PRIOR TO EACH RELEASE. THIS NOTICE IS FOR INFO PURPOSES AND IS
NOT INTENDED TO EXCLUDE THE USE OF THE AIRSPACE. FOR FURTHER INFO
PLEASE CTC STAN STOKES AT TEL 904-860-7848 OR
STANLEY.STOKES@NOAA.GOV
2502062000-2502070900
CARF 02/223 ZAK AIRSPACE DCC TEQUILA GANNETT 25-1 AREA C STNR ALT
RESERVATION WI AN AREA DEFINED AS 343000N1231000W TO 343000N1240000W
TO 335000N1235000W TO 335300N1224700W TO POINT OF ORIGIN FL350-FL530
2502081630-2502082000
CARF 02/219 ZAK AIRSPACE DCC TEQUILA GANNETT 25-1 AREA A STNR ALT
RESERVATION WI AN AREA DEFINED AS 351300N1233400W TO 334600N1223800W
TO 334500N1224500W TO 331300N1222400W TO 331500N1234500W TO
343000N1241500W TO POINT OF ORIGIN FL530-FL600 2502081630-2502090330
CARF 02/215 ZAK AIRSPACE DCC TEQUILA AGAVE 25-1 AREA B STNR ALT
RESERVATION WI AN AREA DEFINED AS 400000N1382000W TO 404400N1371000W
TO 393100N1350000W TO 384800N1361000W TO POINT OF ORIGIN SFC-UNL
2502071900-2502080240
CARF 02/214 ZAK AIRSPACE DCC TEQUILA CUDA 25-1 STNR ALT RESERVATION
WI AN AREA DEFINED AS 352500N1290000W TO 352500N1273000W TO
334500N1224500W TO 332000N1222500W TO 315000N1235000W TO
314000N1243000W TO 331500N1290000W TO POINT OF ORIGIN FL430-FL510
2502071700-2502080330
CARF 02/212 ZAK AIRSPACE DCC TEQUILA GANNETT 25-1 AREA C STNR ALT
RESERVATION WI AN AREA DEFINED AS 343000N1231000W TO 343000N1240000W
TO 335000N1235000W TO 335300N1224700W TO POINT OF ORIGIN FL350-FL530
2502071630-2502072000
CARF 02/208 ZAK AIRSPACE DCC TEQUILA GANNETT 25-1 AREA A STNR ALT
RESERVATION WI AN AREA DEFINED AS 351300N1233400W TO 334600N1223800W
TO 334500N1224500W TO 331300N1222400W TO 331500N1234500W TO
343000N1241500W TO POINT OF ORIGIN FL530-FL600 2502071630-2502080330
CARF 02/194 ZAK AIRSPACE DCC KELLY THREE WEEK 1 ADD ON STNR ALT
RESERVATION WI AN AREA DEFINED AS 80NM RADIUS OF 342500N1293000W
SFC-FL230 2502071803-2502072103
CARF 02/193 ZAK AIRSPACE DCC BRAVO THREE WEEK 1 ADD ON DAY FL230
STNR ALT RESERVATION WI AN AREA DEFINED AS 404000N1271000W TO
404000N1320000W TO 373000N1320000W TO 373000N1271000W TO POINT OF
ORIGIN SFC-FL230 2502071803-2502072103
CARF 02/188 ZAK AIRSPACE DCC SENTRY ALOHA STNR ALT RESERVATION WI
AN AREA DEFINED AS 172600N1563000W TO 153300N1563000W TO
153300N1590100W TO 173200N1590100W TO 171300N1581500W TO
171000N1574500W TO 171000N1564800W TO POINT OF ORIGIN SFC-FL250
2502072300-2502080200
CARF 02/185 ZAK AIRSPACE DCC TEQUILA SALT RUN GRANDE 25-1 STNR ALT
RESERVATION WI AN AREA DEFINED AS 344600N1244000W TO 351300N1233400W
TO 334700N1223800W TO 334500N1224500W TO 331300N1222400W TO
331500N1221900W TO 324400N1220100W TO 321300N1214300W TO
315400N1213400W TO 325400N1233300W TO POINT OF ORIGIN SFC-UNL
2502071630-2502080230
CARF 02/182 ZAK AIRSPACE DCC TEQUILA AGAVE 25-1 AREA B STNR ALT
RESERVATION WI AN AREA DEFINED AS 400000N1382000W TO 404400N1371000W

TO 393100N1350000W TO 384800N1361000W TO POINT OF ORIGIN SFC-UNL
2502081900-2502090240

CARF 02/178 ZAK AIRSPACE DCC TEQUILA AGAVE 25-1 AREA A STNR ALT
RESERVATION WI AN AREA DEFINED AS 354700N1272500W TO 360600N1263500W
TO 343500N1230800W TO 334800N1223800W TO 334600N1224500W TO
334000N1224100W TO 333600N1224400W TO 333600N1231200W TO POINT OF
ORIGIN.
SFC-UNL
2502081900-2502090230

CARF 02/176 ZAK AIRSPACE DCC TEQUILA CUDA 25-1 STNR ALT RESERVATION
WI AN AREA DEFINED AS 352500N1290000W TO 352500N1273000W TO
334500N1224500W TO 332000N1222500W TO 315000N1235000W TO
314000N1243000W TO 331500N1290000W TO POINT OF ORIGIN FL430-FL510
2502081700-2502090330

CARF 02/174 ZAK AIRSPACE DCC TEQUILA SALT RUN GRANDE 25-1 STNR ALT
RESERVATION WI AN AREA DEFINED AS 344600N1244000W TO 351300N1233400W
TO 334700N1223800W TO 334500N1224500W TO 331300N1222400W TO
331500N1221900W TO 324400N1220100W TO 321300N1214300W TO
315400N1213400W TO 325400N1233300W TO POINT OF ORIGIN SFC-UNL
2502081630-2502090230

CARF 02/168 ZAK AIRSPACE DCC KELLY THREE WEEK 2 STNR ALT
RESERVATION WI AN AREA DEFINED AS 80NM RADIUS OF 342500N1293000W
SFC-FL270
2502082109-2502090009

CARF 02/163 ZAK AIRSPACE DCC BRAVO THREE WEEK 1 ADD ON DAY STNR ALT
RESERVATION WI AN AREA DEFINED AS 404000N1271000W TO 404000N1320000W
TO 373000N1320000W TO 373000N1271000W TO POINT OF ORIGIN SFC-FL270
2502062149-2502070049

CARF 02/162 ZAK AIRSPACE DCC KELLY THREE WEEK 1 STNR ALT
RESERVATION WI AN AREA DEFINED AS 80NM RADIUS OF 342500N1293000W
SFC-FL270
2502062149-2502070049

CARF 02/141 ZAK AIRSPACE DCC SENTRY ALOHA STNR ALT RESERVATION WI
AN AREA DEFINED AS 172600N1563000W TO 153300N1563000W TO
153300N1590100W TO 173200N1590100W TO 171300N1581500W TO
171000N1574500W TO 171000N1564800W TO POINT OF ORIGIN SFC-FL250
2502062300-2502070200

CARF 02/138 ZAK AIRSPACE DCC TEQUILA GANNETT 25-1 AREA A STNR ALT
RESERVATION WI AN AREA DEFINED AS 351300N1233400W TO 334600N1223800W
TO 334500N1224500W TO 331300N1222400W TO 331500N1234500W TO
343000N1241500W TO POINT OF ORIGIN FL530-FL600 2502061630-2502070330

CARF 02/135 ZAK AIRSPACE DCC TEQUILA SALT RUN GRANDE 25-1 STNR ALT
RESERVATION WI AN AREA DEFINED AS 344600N1244000W TO 351300N1233400W
TO 334700N1223800W TO 334500N1224500W TO 331300N1222400W TO
331500N1221900W TO 324400N1220100W TO 321300N1214300W TO
315400N1213400W TO 325400N1233300W TO POINT OF ORIGIN SFC-UNL
2502061630-2502070230

CARF 02/122 ZAK AIRSPACE DCC TEQUILA AGAVE 25-1 STNR ALT
RESERVATION WI AN AREA DEFINED AS 354700N1272500W TO 360600N1263500W
TO 343500N1230800W TO 334800N1223800W TO 334600N1224500W TO
334000N1224100W TO 333600N1224400W TO 333600N1231200W TO POINT OF
ORIGIN SFC-UNL 2502071900-2502080230

ENA 02/110 ZAN COM BIG DELTA REMOTE COM A/G 135.3 U/S 2502092000-2502092200

ENA 12/363 ZAN COM WOODY ISLAND REMOTE COM A/G 132.65 U/S 2412180703-2507041500

ENA 11/282 ZAN COM WOODY ISLAND REMOTE COM A/G 273.55 U/S 2411162132-2507310759

SUAW 02/647 ZAN AIRSPACE LGT OUT/NIGHT VISION GOGGLE TRAINING FOX 1 MOA ACT 5000FT AGL
UP TO BUT NOT INCLUDING FL180 2502061830-2502070500

SUAW 02/646 ZAN AIRSPACE LGT OUT/NIGHT VISION GOGGLE TRAINING EIELSON MOA ACT 100FT
AGL UP TO BUT NOT INCLUDING FL180 2502061830-2502070500

SUAW 02/645 ZAN AIRSPACE LGT OUT/NIGHT VISION GOGGLE TRAINING FOX 2 MOA ACT 7000FT UP
TO BUT NOT INCLUDING FL180 2502061830-2502070500

SUAW 02/644 ZAN AIRSPACE LGT OUT/NIGHT VISION GOGGLE TRAINING FOX 3 HIGH MOA ACT
5000FT AGL UP TO BUT NOT INCLUDING FL180 2502061830-2502070500

SUAW 02/643 ZAN AIRSPACE LGT OUT/NIGHT VISION GOGGLE TRAINING PAXON HIGH MOA ACT
14000FT UP TO BUT NOT INCLUDING FL180 2502061830-2502070500

SUAW 02/641 ZAN AIRSPACE LGT OUT/NIGHT VISION GOGGLE TRAINING FOX 3 LOW MOA ACT 500FT
AGL-4999FT AGL 2502061830-2502070500

SUAW 02/238 ZAN AIRSPACE R2211 ACT SFC-FL310 2502070301-2502070500

SUAW 02/237 ZAN AIRSPACE FOX 1 MOA ACT 5000FT AGL UP TO BUT NOT INCLUDING FL180
2502070301-2502070500

```
SUAW    02/236 ZAN  AIRSPACE FOX 2 MOA ACT 7000FT UP TO BUT NOT INCLUDING FL180
                    2502070301-2502070500
SUAW    02/235 ZAN  AIRSPACE FOX 3 HIGH MOA ACT 5000FT AGL UP TO BUT NOT INCLUDING FL180
                    2502070301-2502070500
SUAW    02/234 ZAN  AIRSPACE EIELSON MOA ACT 100FT AGL UP TO BUT NOT INCLUDING FL180
                    2502070301-2502070500
SUAW    02/233 ZAN  AIRSPACE PAXON HIGH MOA ACT 14000FT UP TO BUT NOT INCLUDING FL180
                    2502070301-2502070500
SUAW    02/232 ZAN  AIRSPACE YUKON 1 MOA ACT 100FT AGL UP TO BUT NOT INCLUDING FL180
                    2502070301-2502070500
SUAW    02/231 ZAN  AIRSPACE YUKON 2 MOA ACT 100FT AGL UP TO BUT NOT INCLUDING FL180
                    2502070301-2502070500
SUAW    02/200 ZAN  AIRSPACE YUKON 3A LOW MOA ACT 100FT AGL-9999FT 2502070001-2502070500
SUAW    02/199 ZAN  AIRSPACE YUKON 3 HIGH MOA ACT 10000FT UP TO BUT NOT INCLUDING FL180
                    2502070001-2502070500
SUAW    02/198 ZAN  AIRSPACE YUKON 4 MOA ACT 100FT AGL UP TO BUT NOT INCLUDING FL180
                    2502070001-2502070500
SUAW    02/111 ZAN  AIRSPACE R2202C ACT 10000FT-FL310 2502061830-2502070130
SUAW    02/110 ZAN  AIRSPACE FOX 3 LOW MOA ACT 500FT AGL-4999FT AGL 2502061830-2502070500
SUAW    02/108 ZAN  AIRSPACE R2202D ACT FL310-UNL 2502061830-2502070130
ENA     11/409 ZAN  AIRSPACE BLASTING WI AN AREA DEFINED AS 3NM RADIUS OF 631100N1425400W
                    (9NM SSE 6K8) SFC-1000FT AGL DLY 1600-0600 2411241600-2706290600
ENA     12/534 ZAN  SVC DEADHORSE FSS U/S CTC FAIRBANKS FSS AT 907-474-0137 TUE THU
                    1500-1700 2501010600-2502242359
ENA     12/533 ZAN  SVC DEADHORSE FSS CLSD LOCAL AP ADVISORY SER NOT AVBL TUE THU
                    1500-1700 2501010600-2502242359
CARF    02/187 ZAN  AIRSPACE DCC MICHELL (POKER FLAT) AREA 2 STNR ALT
                    RESERVATION WI AN AREA DEFINED AS 694100N1474500W TO 691300N1414800W
                    TO 671800N1440200W TO 675900N1490000W TO POINT OF ORIGIN SFC-UNL
                    2502070445-2502071415
CARF    02/186 ZAN  AIRSPACE DCC MICHELL (POKER FLAT) AREA 1 STNR ALT
                    RESERVATION WI AN AREA DEFINED AS 650100N1474300W TO 650700N1475200W
                    TO 651600N1474500W TO 652000N1472600W TO 651600N1471000W TO
                    650900N1470600W TO 650100N1471300W TO 645800N1472800W TO POINT OF
                    ORIGIN SFC-UNL 2502070445-2502071415
CARF    02/156 ZAN  AIRSPACE DCC MICHELL (POKER FLAT) AREA 2 STNR ALT
                    RESERVATION WI AN AREA DEFINED AS 694100N1474500W TO 691300N1414800W
                    TO 671800N1440200W TO 675900N1490000W TO POINT OF ORIGIN SFC-UNL
                    2502080445-2502081415
CARF    02/155 ZAN  AIRSPACE DCC MICHELL (POKER FLAT) AREA 1 STNR ALT
                    RESERVATION WI AN AREA DEFINED AS 650100N1474300W TO 650700N1475200W
                    TO 651600N1474500W TO 652000N1472600W TO 651600N1471000W TO
                    650900N1470600W TO 650100N1471300W TO 645800N1472800W TO POINT OF
                    ORIGIN SFC-UNL 2502080445-2502081415


TFR
FDC  4/9271 ZAN  PART 1 OF 3 AK..AIRSPACE CLEAR, AK..TEMPORARY FLIGHT
                 RESTRICTIONS.
                      THIS NOTAM REPLACES NOTAM 4/8064 DUE TO CHANGE IN LOCAL TIME.
                 PURSUANT TO 49 USC 40103(B)(3), THE FEDERAL AVIATION
                 ADMINISTRATION (FAA) CLASSIFIES THE AIRSPACE DEFINED IN THIS NOTAM
                 AS ~NTL DEFENSE AIRSPACE~. PILOTS WHO DO NOT ADHERE TO THE
                 FOLLOWING PROC MAY BE INTERCEPTED, DETAINED AND INTERVIEWED BY LAW
                 ENFORCEMENT/SECURITY PERSONNEL. ANY OF THE FOLLOWING ADDITIONAL
                 ACTIONS MAY ALSO BE TAKEN AGAINST A PILOT WHO DOES NOT COMPLY WITH
                 THE RQMNTS OR ANY SPECIAL INSTRUCTIONS OR PROC ANNOUNCED IN THIS
                 NOTAM:

                 A) THE FAA MAY TAKE ADMINISTRATIVE ACTION, INCLUDING IMPOSING CIVIL
                 PENALTIES AND THE SUSPENSION OR REVOCATION OF AIRMEN CERTIFICATES;
                 OR

                 B) THE UNITED STATES GOVERNMENT MAY PURSUE CRIMINAL CHARGES,
                 INCLUDING CHARGES UNDER 49 USC SECTION 46307; OR

                 C) THE UNITED STATES GOVERNMENT MAY USE DEADLY FORCE AGAINST THE
                 AIRBORNE ACFT, IF IT IS DETERMINED THAT THE ACFT POSES AN IMMINENT
                 2411271751-2503091300
                 END PART 1 OF 3
```

FDC 4/9271 ZAN PART 2 OF 3 AK..AIRSPACE CLEAR, AK..TEMPORARY FLIGHT SECURITY THREAT.

PURSUANT TO 14 CFR 99.7, SPECIAL SECURITY INSTRUCTIONS, ALL ACFT FLT OPS ARE PROHIBITED: WI AN AREA DEFINED AS 642448N1491602W (ENN184011.8) THEN CLOCKWISE ON A 4.8NM ARC CENTERED ON 642026N1491125W (ENN171015.3) TO 641958N1490024W (ENN153015.6) TO 641929N1490227W (ENN156016) THEN COUNTERCLOCKWISE ON A 4NM ARC CENTERED ON 642022N1491125W (ENN170015.4) TO 642356N1491530W (ENN182012.5) TO POINT OF ORIGIN 1000FT AGL-2600FT AGL EFFECTIVE IMMEDIATELY UNTIL 2503091300 UTC (0400 LOCAL 03/09/25) TUE, THU, SAT 1100-1300 (0200-0400 LOCAL).

EXC AS SPECIFIED BLW AND/OR UNLESS AUTH BY ATC:
1. THESE RESTRICTIONS EXCLUDE THAT PORTION OF AIRSPACE WHOLLY CONTAINED IN R-2206A THRU R-2206G WHEN ACTIVE.
2. ALL AIRCRAFT ENTERING OR EXITING THE TFR MUST BE ON A DISCRETE CODE ASSIGNED BY AN AIR TRAFFIC

2411271751-2503091300
END PART 2 OF 3

FDC 4/9271 ZAN PART 3 OF 3 AK..AIRSPACE CLEAR, AK..TEMPORARY FLIGHT CONTROL (ATC) FACILITY.
3. AIRCRAFT MUST BE SQUAWKING THE DISCRETE CODE AT ALL TIMES WHILE IN THE TFR.
4. ALL AIRCRAFT ENTERING OR EXITING THE TFR MUST REMAIN IN TWO-WAY RADIO COMMUNICATIONS WITH ATC.
5. ANCHORAGE /ZAN/ TEL 907-269-1103, IS THE FAA COORDINATION FACILITY.

2411271751-2503091300
END PART 3 OF 3

FDC 4/8063 ZAN PART 1 OF 4 AK..AIRSPACE CLEAR, AK..TEMPORARY FLIGHT RESTRICTIONS.
NOVEMBER 2 , 2024-MARCH 8 2025 LOCAL. PURSUANT TO 49 USC 40103(B)(3), THE FEDERAL AVIATION ADMINISTRATION (FAA) CLASSIFIES THE AIRSPACE DEFINED IN THIS NOTAM AS ~NTL DEFENSE AIRSPACE~. PILOTS WHO DO NOT ADHERE TO THE FOLLOWING PROC MAY BE INTERCEPTED, DETAINED AND INTERVIEWED BY LAW ENFORCEMENT/SECURITY PERSONNEL. ANY OF THE FOLLOWING ADDITIONAL ACTIONS MAY ALSO BE TAKEN AGAINST A PILOT WHO DOES NOT COMPLY WITH THE RQMNTS OR ANY SPECIAL INSTRUCTIONS OR PROC ANNOUNCED IN THIS NOTAM:
A) THE FAA MAY TAKE ADMINISTRATIVE ACTION, INCLUDING IMPOSING CIVIL PENALTIES AND THE SUSPENSION OR REVOCATION OF AIRMEN CERTIFICATES; OR
B) THE UNITED STATES GOVERNMENT MAY PURSUE CRIMINAL CHARGES, INCLUDING CHARGES UNDER 49 USC SECTION 46307; OR
C) THE UNITED STATES GOVERNMENT MAY USE DEADLY FORCE AGAINST THE AIRBORNE ACFT, IF IT IS DETERMINED THAT THE ACFT POSES AN IMMINENT SECURITY THREAT.
PURSUANT TO 14 CFR 99.7, SPECIAL SECURITY INSTRUCTIONS, ALL ACFT FLT OPS ARE PROHIBITED: WI AN AREA DEFINED AS 641410N1491401W (ENN170021.7) TO 641323N1491441W (ENN171022.5) THEN CLOCKWISE ON A

2411030201-2503090300
END PART 1 OF 4

FDC 4/8063 ZAN PART 2 OF 4 AK..AIRSPACE CLEAR, AK..TEMPORARY FLIGHT 3.8 NM ARC CENTERED ON 641653N1491756W (ENN177019.5) TO 641309N1491930W (ENN176023.3) TO 641359N1491755W (ENN174022.3) THEN COUNTERCLOCKWISE ON A 3 NM ARC CENTERED ON 641655N1491641W (ENN175019.3) TO THE POINT OF ORIGIN 1500FT AGL-FL360 EFFECTIVE 2411030201 UTC (1701 LOCAL 11/02/24) UNTIL 2503090300 UTC (1800 LOCAL 03/08/25).

WI AN AREA DEFINED AS 641309N1491930W (ENN176023.3) THEN CLOCKWISE ON A 3.8NM ARC CENTERED ON 641653N1491756W (ENN177019.5) TO 642008N1492230W (ENN186017.2) THEN CLOCKWISE ON A 4.8NM ARC CENTERED ON 642026N1491125W (ENN171015.3) TO 642448N1491602W (ENN184011.8) TO 642356N1491530W (ENN182012.5) THEN

COUNTERCLOCKWISE ON A 4NM ARC CENTERED ON 642022N1491125W
(ENN170015.4) TO 641927N1492022W (ENN183017.4) THEN
COUNTERCLOCKWISE ON A 3NM ARC CENTERED ON 641655N1491641W
(ENN175019.3) TO 641359N1491755W (ENN174022.3) TO THE POINT OF
ORIGIN 1000FT AGL-FL360
EFFECTIVE 2411030201 UTC (1701 LOCAL 11/02/24) UNTIL 2503090300 UTC
(1800 LOCAL 03/08/25).

2411030201-2503090300
END PART 2 OF 4

FDC 4/8063 ZAN PART 3 OF 4 AK..AIRSPACE CLEAR, AK..TEMPORARY FLIGHT
WI AN AREA DEFINED AS 642448N1491602W (ENN184011.8) THEN CLOCKWISE
ON A 4.8NM ARC CENTERED ON 642026N1491125W (ENN171015.3) TO
641958N1490024W (ENN153015.6) TO 641929N1490227W (ENN156016) THEN
COUNTERCLOCKWISE ON A 4NM ARC CENTERED ON 642022N1491125W
(ENN170015.4) TO 642356N1491530W (ENN182012.5) TO THE POINT OF
ORIGIN 2600FT MSL-FL360
EFFECTIVE 2411030201 UTC (1701 LOCAL 11/02/24) UNTIL 2503090300 UTC
(1800 LOCAL 03/08/25).

WI AN AREA DEFINED AS 641725N1491125W (ENN169018.3) TO
641410N1491401W (ENN170021.7) THEN CLOCKWISE ON A 3NM ARC
CENTERED ON 641655N1491641W (ENN175019.3) TO 641927N1492022W
(ENN183017.4) THEN CLOCKWISE ON A 4NM ARC CENTERED ON
642022N1491125W (ENN170015.4) TO 641929N1490227W (ENN156016) TO
THE POINT OF ORIGIN FL320-FL360
EFFECTIVE 2411030201 UTC (1701 LOCAL 11/02/24) UNTIL 2503090300 UTC
(1800 LOCAL 03/08/25).

2411030201-2503090300
END PART 3 OF 4

FDC 4/8063 ZAN PART 4 OF 4 AK..AIRSPACE CLEAR, AK..TEMPORARY FLIGHT
EXC AS SPECIFIED BLW AND/OR UNLESS AUTH BY ATC:
1. THESE RESTRICTIONS EXCLUDE THAT PORTION OF
AIRSPACE WHOLLY CONTAINED IN R-2206A THRU R-2206G
WHEN ACTIVE.
2. ALL AIRCRAFT ENTERING OR EXITING THE TFR MUST
BE ON A DISCRETE CODE ASSIGNED BY AN AIR TRAFFIC
CONTROL (ATC) FACILITY.
3. AIRCRAFT MUST BE SQUAWKING THE DISCRETE CODE AT
ALL TIMES WHILE IN THE TFR.
4. ALL AIRCRAFT ENTERING OR EXITING THE TFR MUST
REMAIN IN TWO-WAY RADIO COMMUNICATIONS WITH ATC.
5. ANCHORAGE /ZAN/ TEL 907-269-1103, IS THE FAA
COORDINATION FACILITY.

2411030201-2503090300
END PART 4 OF 4

FDC 2/8783 ZZZ PART 1 OF 2 SECURITY...SPECIAL SECURITY INSTRUCTIONS
(SSI) FOR
IDENTIFICATION OF CIVIL AIRCRAFT (ACFT) OPERATING INTO OR OUT OF THE
UNITED STATES, INTO, WITHIN (WI), OR ACROSS THE UNITED STATES
CONTIGUOUS AIR DEFENSE IDENTIFICATION ZONE (ADIZ). IN ADDITION TO
THE REQUIREMENTS PRESCRIBED IN 14 CFR PART 99.13, TRANSPONDER ON
REQUIREMENTS, THE FOLLOWING SPECIAL SECURITY REQUIREMENTS ARE IN
EFFECT, PURSUANT TO 14 CFR SECTION 99.7, SSI, AND AGREEMENT BETWEEN
THE FEDERAL AVIATION ADMINISTRATION (FAA), THE DEPARTMENT OF DEFENSE
(DOD), AND THE DEPARTMENT OF HOMELAND SECURITY (DHS). THIS NOTAM
CANCELS FDC NOTAM 0-9801, SSI FOR TRANSPONDER OPS OF CIVIL ACFT
OPERATING INTO OR OUT OF THE UNITED STATES.

A. UNLESS OTHERWISE AUTH BY THE FAA, CIVIL ACFT OPERATING INTO OR
OUT OF THE UNITED STATES ACROSS THE CONTIGUOUS U.S. ADIZ, INTO THE
CONTIGUOUS U.S. ADIZ, OR WI THE CONTIGUOUS U.S. ADIZ, MUST BE
EQUIPPED WITH AN OPERABLE RADAR BEACON (BCN) TRANSPONDER AND THAT
TRANSPONDER MUST BE TURNED ON AND SET TO REPLY ON THE DISCRETE BCN
CODE ASSIGNED BY AIR TRAFFIC CONTROL (ATC) OR ISSUED BY FLIGHT
SERVICE (FSS). USE OF BCN CODE 1200 IS NOT AUTHORIZED. USE OF THE

UAT ANONYMITY MODE IS NOT AUTHORIZED. THE RADAR BCN TRANSPONDER MUST
9-ATOR-HQ-IFOS@FAA.GOV. 2202281915-PERM
END PART 1 OF 2
FDC 2/8783 ZZZ PART 2 OF 2 SECURITY...SPECIAL SECURITY INSTRUCTIONS
(SSI) FOR
HAVE ALT REPORTING CAPABILITY.

B. FOR AIR DEFENSE PURPOSES, AIRCRAFT EQUIPPED WITH AN OPERABLE
1090ES (DO-260B) ADS-B SYSTEM OPERATING OUTBOUND ACROSS THE
CONTIGUOUS U.S. ADIZ MAY ALSO BE IDENTIFIED BY THE ICAO AIRCRAFT
ADDRESS (OTHERWISE KNOWN AS THE AIRCRAFT MODE S CODE). THEREFORE,
OUTBOUND AIRCRAFT USE OF A PRIVACY ICAO AIRCRAFT ADDRESS IS NOT
AUTHORIZED.

C. OUTBOUND VFR AIRCRAFT OPERATORS NOT FILING AN AUTOMATED FLIGHT
PLAN MUST CONTACT FSS TO RECEIVE A DISCRETE BEACON CODE.

D. ALL CIVIL ACFT THAT OPERATE IN ANY ADS-B OUT RULE AIRSPACE
DESIGNATED BY 14 CFR 91.225 MUST MEET THE REQUIREMENTS OF THE ADS-B
OUT RULE. NOTHING IN THIS NOTAM CHANGES OR ALTERS THOSE REQUIREMENTS
IN ANY WAY.

E. IF YOU HAVE QUESTIONS REGARDING THIS SSI, CONTACT THE FAA AT
9-ATOR-HQ-IFOS@FAA.GOV. 2202281915-PERM
END PART 2 OF 2
FDC 1/5060 ZZZ SECURITY...SPECIAL SECURITY INSTRUCTIONS (SSI)
CONCERNING NATIONAL SECURITY AND REQUIREMENTS FOR CIVIL AND FOREIGN
STATE ACFT OPS INTO, WI, OR ACROSS UNITED STATES TERRITORIAL
AIRSPACE. IN ACCORDANCE WITH 14 CODE OF FEDERAL REGULATIONS (CFR)
99.7, SPECIAL SECURITY INSTRUCTIONS (SSI), AND 49 USC 40103 AND
41703, IN ADDITION TO THE REQUIREMENTS PRESCRIBED IN 14 CFR PART 99,
SECURITY CONTROL OF AIR TRAFFIC, THE AERONAUTICAL INFORMATION
PUBLICATION (AIP) (PART II. ENROUTE, ENR 1.12) AND AERONAUTICAL
INFORMATION MANUAL (AIM) (CHAPTER 5, SECTION 6) PRESCRIBE THE SSI
PROCEDURES FOR CIVIL AND FOREIGN STATE ACFT OPS INTO, WI, OR ACROSS
UNITED STATES TERRITORIAL AIRSPACE.
2109291637-PERM
FDC 3/9568 FDC PART 1 OF 3 SECURITY..SPECIAL SECURITY INSTRUCTIONS
FOR UNMANNED
AIRCRAFT SYSTEM (UAS) OPERATIONS IN THE VICINITY OF NAVAL BASE
KITSAP AND NAVAL SUBMARINE BASE KINGS BAY. THIS NOTAM REPLACES NOTAM
FDC 1/8373.

PURSUANT TO 49 U.S.C. SECTION 40103(B)(3), THE FAA CLASSIFIES THE
AIRSPACE DEFINED IN THIS NOTAM AND IN FURTHER DETAIL BY THE FAA
WEBSITE IDENTIFIED BELOW AS ~NATIONAL DEFENSE AIRSPACE~. UAS
OPERATORS WHO DO NOT COMPLY WITH APPLICABLE AIRSPACE RESTRICTIONS
ARE WARNED THAT PURSUANT TO 10 U.S.C. SECTION 130I AND 6 U.S.C.
SECTION 124N, THE DEPARTMENT OF DEFENSE (DOD), DEPARTMENT OF
HOMELAND SECURITY (DHS), OR THE DEPARTMENT OF JUSTICE (DOJ) MAY TAKE
SECURITY ACTION THAT RESULTS IN THE INTERFERENCE, DISRUPTION,
SEIZURE, DAMAGING, OR DESTRUCTION OF UNMANNED AIRCRAFT DEEMED TO
POSE A CREDIBLE SAFETY OR SECURITY THREAT TO PROTECTED PERSONNEL,
FACILITIES, OR ASSETS. THE DEPARTMENT OF DEFENSE (DOD) AND UNITED
STATES COAST GUARD (USCG) MAY TAKE SECURITY ACTION THAT RESULTS IN
THE INTERFERENCE, DISRUPTION, SEIZURE, DAMAGING, OR DESTRUCTION OF
UNMANNED AIRCRAFT CONSIDERED TO POSE A SAFETY OR SECURITY THREAT TO
PROTECTED DOD OR USCG ASSETS.
2310291430-2510291430
END PART 1 OF 3
FDC 3/9568 FDC PART 2 OF 3 SECURITY..SPECIAL SECURITY INSTRUCTIONS
FOR UNMANNED

PURSUANT TO 14 C.F.R. SECTION 99.7, SPECIAL SECURITY INSTRUCTIONS
(SSI), ALL UNMANNED AIRCRAFT ARE PROHIBITED FROM FLYING WITHIN A
STAND-OFF DISTANCE OF 3000FT LATERALLY FROM AND 1000FT ABOVE A
UNITED STATES NAVY (USN) OR USCG OPERATED VESSEL WHEN OPERATING
WITHIN THE DEFINED AIRSPACE. THE AIRSPACE IN WHICH UAS OPERATIONS
MUST COMPLY WITH THIS SSI IS DEFINED AS THE AIRSPACE, SFC-2000FT
MSL, GENERALLY OVERLYING: 1) THE PORTION THE HOOD CANAL AND STRAIT

OF JUAN DE FUCA EXTENDING FROM NAVAL BASE KITSAP NEAR BREMERTON, WA,
TO THE PACIFIC; AND 2) THE PORTION OF THE CUMBERLAND SOUND EXTENDING
FROM NAVAL SUBMARINE BASE KINGS BAY NEAR ST. MARYS, GA, TO THE
ATLANTIC. THE AIRSPACE IN WHICH THIS SSI APPLIES IS VISUALLY
DEPICTED AND GEOSPATIALLY DEFINED ON THE FOLLOWING FAA WEBSITE:
HTTPS://UDDS-FAA.OPENDATA.ARCGIS.COM.

UAS OPERATORS NEEDING TO OPERATE IN THE DEFINED AIRSPACE IN CLOSE
PROXIMITY TO USN OR USCG VESSELS FOR OVERRIDING REASONS OF PUBLIC
INTEREST OR NECESSITY (SUCH AS IN DIRECT SUPPORT OF AN ACTIVE
NATIONAL DEFENSE, HOMELAND SECURITY, LAW ENFORCEMENT, FIREFIGHTING,
2310291430-2510291430
END PART 2 OF 3

FDC 3/9568 FDC PART 3 OF 3 SECURITY..SPECIAL SECURITY INSTRUCTIONS
FOR UNMANNED
SEARCH AND RESCUE, OR DISASTER RESPONSE MISSION) MUST COORDINATE AND
OBTAIN ADVANCE AUTHORIZATION FROM THE APPROPRIATE DOD OR USCG POINT
OF CONTACT IDENTIFIED IN THE FOLLOWING FAA WEBSITE:
HTTPS://UDDS-FAA.OPENDATA.ARCGIS.COM. OPERATORS UNABLE TO
SUCCESSFULLY COORDINATE WITH THESE DOD OR USCG POINTS OF CONTACT MAY
CONTACT THE FAA SYSTEM OPERATIONS SUPPORT CENTER (SOSC) AT (202)
267-8276 FOR FURTHER ASSISTANCE.

IF YOU HAVE GENERAL QUESTIONS REGARDING UAS OPERATIONS, PLEASE REFER
TO THE FOLLOWING FAA WEBSITE: WWW.FAA.GOV/UAS/CONTACT; OR CONTACT
THE FAA VIA EMAIL AT UASHELP@FAA.GOV OR PHONE AT (844) FLY-MY-UA.

IF YOU HAVE QUESTIONS REGARDING THESE UAS SSI, PLEASE REF5ER TO THE
FOLLOWING FAA WEBSITE:HTTPS://UDDS-FAA.OPENDATA.ARCGIS.COM; OR
CONTACT THE FAAS SOSC AT (202)267-8276.
2310291430-2510291430
END PART 3 OF 3

FDC 3/6405 FDC PART 1 OF 3 SECURITY..SPECIAL SECURITY INSTRUCTIONS
FOR UNMANNED
AIRCRAFT SYSTEM (UAS) OPERATIONS WITHIN AND IN THE VICINITY OF
AIRSPACE OVERLYING THE TERRITORIAL AND NAVIGABLE WATERS OF THE
UNITED STATES OF AMERICA (USA).

PURSUANT TO 49 USC SECTION 40103(B)(3), THE FAA CLASSIFIES THE
AIRSPACE DEFINED IN THIS NOTAM AND IN FURTHER DETAIL BY THE FAA
WEBSITE IDENTIFIED BELOW AS ~NATIONAL DEFENSE AIRSPACE~. OPERATORS
WHO DO NOT COMPLY WITH THE FOLLOWING PROCEDURES MAY FACE THE
FOLLOWING ENFORCEMENT ACTIONS: THE UNITED STATES GOVERNMENT MAY
PURSUE CRIMINAL CHARGES, INCLUDING CHARGES UNDER 49 USC SECTION
46307; AND THE FAA MAY TAKE ADMINISTRATIVE ACTION, INCLUDING
IMPOSING CIVIL PENALTIES AND REVOKING FAA CERTIFICATES OR
AUTHORIZATIONS TO OPERATE UNDER TITLE 49 USC SECTIONS 44709 AND
46301. IN ADDITION, PURSUANT TO 10 USC SECTION 130I, THE DEPARTMENT
OF DEFENSE (DOD) MAY TAKE SECURITY ACTION THAT RESULTS IN THE
INTERFERENCE, DISRUPTION, SEIZURE, DAMAGING, OR DESTRUCTION OF
UNMANNED AIRCRAFT CONSIDERED TO POSE A SAFETY OR SECURITY THREAT TO
PROTECTED DOD ASSETS.

2305201400-2505201400
END PART 1 OF 3

FDC 3/6405 FDC PART 2 OF 3 SECURITY..SPECIAL SECURITY INSTRUCTIONS
FOR UNMANNED
PURSUANT TO 14 CFR SECTION 99.7, SPECIAL SECURITY INSTRUCTIONS
(SSI), ALL UNMANNED AIRCRAFT ARE PROHIBITED FROM FLYING WITHIN A
STAND-OFF DISTANCE OF 3000FT LATERALLY AND 1000FT ABOVE ANY U.S.
NAVY (USN) VESSEL OPERATING, TRANSITING, OR AT PORT WITHIN THE
TERRITORIAL WATERS AND/OR NAVIGABLE WATERS OF THE USA.
THE AIRSPACE IN WHICH UAS OPERATIONS MUST COMPLY WITH THIS SSI IS
DEFINED AS THE AIRSPACE, SFC-2000FT MSL, ABOVE THE TERRITORIAL AND
NAVIGABLE WATERS OF THE USA, INCLUDING PORTS, ANCHORAGES AND
ADJACENT LAND.
THE TERRITORIAL WATERS OVER WHICH THIS SSI APPLIES ARE VISUALLY
DEPICTED AND GEOSPATIALLY DEFINED ON THE FOLLOWING FAA WEBSITE:
HTTPS://UDDS-FAA.OPENDATA.ARCGIS.COM.

NAVIGABLE WATERS OF THE USA ARE DEFINED BY 33 CFR PART 329.
ADDITIONAL SECURITY-RELATED UAS RESTRICTIONS ARE DEPICTED ON
HTTPS://UDDS-FAA.OPENDATA.ARCGIS.COM. UAS OPERATORS NEEDING TO
OPERATE IN THE DEFINED AIRSPACE IN CLOSE PROXIMITY TO USN VESSELS
OPERATING IN TERRITORIAL AND NAVIGABLE WATERS OF THE USA FOR
OVERRIDING REASONS OF PUBLIC INTEREST OR NECESSITY (SUCH AS IN
2305201400-2505201400
END PART 2 OF 3
FDC 3/6405 FDC PART 3 OF 3 SECURITY..SPECIAL SECURITY INSTRUCTIONS
FOR UNMANNED
DIRECT SUPPORT OF AN ACTIVE NATIONAL DEFENSE, HOMELAND SECURITY, LAW
ENFORCEMENT, FIREFIGHTING, SEARCH AND RESCUE, OR DISASTER RESPONSE
MISSION; OR COMMERCIAL ACTIVITY) MUST COORDINATE AND OBTAIN ADVANCE
AUTHORIZATION FROM THE APPROPRIATE DOD/USN POINT OF CONTACT
IDENTIFIED IN THE FOLLOWING FAA WEBSITE:
HTTPS://UDDS-FAA.OPENDATA.ARCGIS.COM.
OPERATORS UNABLE TO SUCCESSFULLY COORDINATE WITH THESE DOD OR USN
POINTS OF CONTACT MAY CONTACT THE FAA SYSTEM OPERATIONS SUPPORT
CENTER (SOSC) AT (202) 267-8276 FOR FURTHER ASSISTANCE.

IF YOU HAVE GENERAL QUESTIONS REGARDING UAS OPERATIONS, PLEASE REFER
TO WWW.FAA.GOV/UAS/CONTACT; OR CONTACT THE FAA VIA EMAIL AT
UASHELP@FAA.GOV OR PHONE AT (844) FLY-MY-UA. IF YOU HAVE QUESTIONS
REGARDING THIS UAS-SPECIFIC SSI, PLEASE REFER TO THE FOLLOWING FAA
WEBSITE: HTTPS://UDDS-FAA.OPENDATA.ARCGIS.COM; OR CONTACT THE FAA
SOSC AT (202) 267-8276.
2305201400-2505201400
END PART 3 OF 3
FDC 3/4452 FDC PART 1 OF 3 SECURITY SPECIAL SECURITY INSTRUCTIONS
FOR UNMANNED
AIRCRAFT SYSTEM (UAS) OPERATIONS IN THE VICINITY OF CAPE CANAVERAL
AND THE KENNEDY SPACE CENTER.
PURSUANT TO 49 U.S.C. SECTION 40103(B)(3), THE FAA CLASSIFIES THE
AIRSPACE DEFINED IN THIS NOTAM AND IN FURTHER DETAIL BY THE FAA
WEBSITE IDENTIFIED BELOW AS ~NATIONAL DEFENSE AIRSPACE~. UAS
OPERATORS WHO DO NOT COMPLY WITH APPLICABLE AIRSPACE RESTRICTIONS
ARE WARNED THAT PURSUANT TO 10 U.S.C. SECTION 130I AND 6 U.S.C.
SECTION 124N, THE DEPARTMENT OF DEFENSE (DOD), DEPARTMENT OF
HOMELAND SECURITY (DHS), OR THE DEPARTMENT OF JUSTICE (DOJ) MAY TAKE
SECURITY ACTION THAT RESULTS IN THE INTERFERENCE, DISRUPTION,
SEIZURE, DAMAGING, OR DESTRUCTION OF UNMANNED AIRCRAFT DEEMED TO
POSE A CREDIBLE SAFETY OR SECURITY THREAT TO PROTECTED PERSONNEL,
FACILITIES, OR ASSETS. THE DEPARTMENT OF DEFENSE (DOD) MAY TAKE
SECURITY ACTION THAT RESULTS IN THE INTERFERENCE, DISRUPTION,
SEIZURE, DAMAGING, OR DESTRUCTION OF UNMANNED AIRCRAFT CONSIDERED TO
POSE A SAFETY OR SECURITY THREAT TO PROTECTED NATIONAL SECURITY
ASSETS.
PURSUANT TO 14 C.F.R. SECTION 99.7, SPECIAL SECURITY (SSI), ALL
UNMANNED AIRCRAFT ARE PROHIBITED FROM FLYING WITHIN RESTRICTED AREA
2303080040-2503010500
END PART 1 OF 3
FDC 3/4452 FDC PART 2 OF 3 SECURITY SPECIAL SECURITY INSTRUCTIONS
FOR UNMANNED
R-2932. THE AIRSPACE IN WHICH UAS OPERATIONS MUST COMPLY WITH THIS
SSI IS DEFINED AS THE AIRSPACE, SFC-5000FT MSL, GENERALLY OVERLYING:
CAPE CANAVERAL AND THE KENNEDY SPACE CENTER TO EXTEND INTO THE
ATLANTIC. THE AIRSPACE IN WHICH THIS SSI APPLIES IS VISUALLY
DEPICTED AND GEOSPATIALLY DEFINED ON THE FOLLOWING FAA WEBSITE:
HTTPS://UDDS-FAA.OPENDATA.ARCGIS.COM.
UAS OPERATORS NEEDING TO OPERATE IN THE DEFINED AIRSPACE FOR
OVERRIDING REASONS OF PUBLIC INTEREST OR NECESSITY (SUCH AS IN
DIRECT SUPPORT OF AN ACTIVE NATIONAL DEFENSE, HOMELAND SECURITY, LAW
ENFORCEMENT, FIREFIGHTING, SEARCH AND RESCUE, OR DISASTER RESPONSE
MISSION) MUST COORDINATE AND OBTAIN ADVANCE AUTHORIZATION FROM THE
APPROPRIATE DOD POINT OF CONTACT IDENTIFIED IN THE FOLLOWING FAA
WEBSITE: UNMANNED HTTPS://UDDS-FAA.OPENDATA.ARCGIS.COM. OPERATORS
UNABLE TO SUCCESSFULLY COORDINATE WITH THESE DOD POINTS OF CONTACT
MAY CONTACT THE FAA SYSTEM OPERATIONS SUPPORT CENTER (SOSC) AT (202)
267-8276 FOR FURTHER ASSISTANCE.
IF YOU HAVE GENERAL QUESTIONS REGARDING UAS OPERATIONS, PLEASE REFER

TO THE FOLLOWING FAA WEBSITE: WWW.FAA.GOV/UAS/CONTACT; OR CONTACT
THE FAA VIA EMAIL AT UASHELP@FAA.GOV OR PHONE AT (844) FLY-MY-UA.
2303080040-2503010500
END PART 2 OF 3
FDC 3/4452 FDC PART 3 OF 3 SECURITY SPECIAL SECURITY INSTRUCTIONS
FOR UNMANNED
IF YOU HAVE QUESTIONS REGARDING THIS UAS SSI, PLEASE REFER TO THE
FOLLOWING FAA WEBSITE:HTTPS://UDDS-FAA.OPENDATA.ARCGIS.COM; OR
CONTACT THE FAAS SOSC AT (202)267-8276.
2303080040-2503010500
END PART 3 OF 3
FDC 3/2496 FDC PART 1 OF 4 SECURITY..SPECIAL SECURITY INSTRUCTIONS
FOR UNMANNED
AIRCRAFT SYSTEM (UAS) OPERATIONS FOR MULTIPLE LOCATIONS NATIONWIDE.
THIS NOTAM REPLACES NOTAM FDC 1/0488 TO PROVIDE UPDATED
INSTRUCTIONS.
PURSUANT TO 49 U.S.C. SECTION 40103(B)(3), THE FAA CLASSIFIES THE
AIRSPACE DEFINED IN THIS NOTAM AND IN FURTHER DETAIL AT THE FAA
WEBSITE IDENTIFIED BELOW AS ~NATIONAL DEFENSE AIRSPACE~. OPERATORS
WHO DO NOT COMPLY WITH THE FOLLOWING PROCEDURES MAY FACE THE
FOLLOWING ENFORCEMENT ACTIONS: THE UNITED STATES GOVERNMENT MAY
PURSUE CRIMINAL CHARGES, INCLUDING CHARGES UNDER 49 U.S.C. SECTION
46307; AND THE FAA MAY TAKE ADMINISTRATIVE ACTION, INCLUDING
IMPOSING CIVIL PENALTIES AND REVOKING FAA CERTIFICATES OR
AUTHORIZATIONS TO OPERATE UNDER TITLE 49 U.S.C. SECTIONS 44709 AND
46301.
IN ADDITION, PURSUANT TO 10 U.S.C. SECTION 130I, 50 U.S.C. SECTION
2661, AND 6 U.S.C. SECTION 124N, THE DEPARTMENT OF DEFENSE (DOD),
DEPARTMENT OF ENERGY (DOE), DEPARTMENT OF HOMELAND SECURITY (DHS),
OR DEPARTMENT OF JUSTICE (DOJ), RESPECTIVELY , MAY TAKE SECURITY
ACTION AT OR IN THE VICINITY OF SPECIFIC LOCATIONS PRE-COORDINATED
WITH THE FAA WITHIN A SUBSET OF THE DEFINED AIRSPACE, OR IN
2309021159-2509011159
END PART 1 OF 4
FDC 3/2496 FDC PART 2 OF 4 SECURITY..SPECIAL SECURITY INSTRUCTIONS
FOR UNMANNED
RESTRICTED OR PROHIBITED AIRSPACE ADJACENT TO SUCH LOCATIONS, THAT
RESULTS IN THE INTERFERENCE, DISRUPTION, SEIZURE, DAMAGING, OR
DESTRUCTION OF UNMANNED AIRCRAFT CONSIDERED TO POSE A SAFETY OR
SECURITY THREAT TO FACILITIES OR ASSETS.
PURSUANT TO 14 C.F.R. SECTION 99.7, SPECIAL SECURITY INSTRUCTIONS
(SSI), ALL UAS FLIGHT OPERATIONS ARE PROHIBITED: WITHIN THE DEFINED
AIRSPACE OVER SELECT NATIONAL SECURITY SENSITIVE LOCATIONS EXCEPT AS
PROVIDED FOR BELOW.
REFER TO THE FOLLOWING FAA WEBSITE:
HTTPS://UDDS-FAA.OPENDATA.ARCGIS.COM FOR:
A LIST OF THESE SELECTED LOCATIONS AND FACILITIES, AND VISUAL
DEPICTIONS, ALTITUDES, AND GEOSPATIAL DEFINITIONS OF THE OVERLYING
AIRSPACE IN WHICH UAS OPERATIONS ARE PROHIBITED;
A LIST OF A SPECIFIC SUBSET OF LOCATIONS AND FACILITIES, AND VISUAL
DEPICTIONS, ALTITUDES, AND GEOSPATIAL DEFINITIONS OF THE OVERLYING
AIRSPACE IN WHICH NON-COMPLIANT UAS OPERATIONS MAY BE SUBJECT TO THE
SECURITY ACTION CITED ABOVE;
DESIGNATED FACILITY CONTACTS, WHICH MAY BE CONTACTED BY UAS
OPERATORS NEEDING TO OPERATE IN THE DEFINED AIRSPACE FOR OVERRIDING
2309021159-2509011159
END PART 2 OF 4
FDC 3/2496 FDC PART 3 OF 4 SECURITY..SPECIAL SECURITY INSTRUCTIONS
FOR UNMANNED
REASONS OF PUBLIC INTEREST OR NECESSITY (SUCH AS IN DIRECT SUPPORT
OF AN ACTIVE NATIONAL DEFENSE, HOMELAND SECURITY, LAW ENFORCEMENT,
FIREFIGHTING, SEARCH AND RESCUE, OR DISASTER RESPONSE MISSION; OR
COMMERCIAL ACTIVITY);
AND OTHER IMPORTANT INFORMATION, INCLUDING THE TIMES IN WHICH THE
SSI ARE IN EFFECT.
THE SSI APPLIED TO THE DEFINED AIRSPACE ARE CONTINUOUS UNLESS
OTHERWISE INDICATED BY THE FAA~S UDDS WEBSITE. SOME SSI ARE ONLY IN
EFFECT DURING RECURRING INTERMITTENT PERIODS SPECIFIED BY THE FAA IN
THE UDDS WEBSITE. OPERATORS ARE URGED TO CHECK THIS FAA WEBSITE
FREQUENTLY BEFORE AND DURING UAS FLIGHTS, ESPECIALLY WHEN OPERATING

IN THE VICINITY OF OR WITHIN THE DEFINED AIRSPACE TO WHICH RECURRING
INTERMITTENT SSI ARE APPLIED.
SOME OF THE DEFINED SSI AIRSPACE MAY BE NEAR OR ADJACENT TO SPECIAL
USE AIRSPACE (SUA), INCLUDING PROHIBITED AREAS AND RESTRICTED AREAS
ESTABLISHED PURSUANT TO 14 C.F.R. PART 73. OPERATORS MUST MAINTAIN
FAMILIARITY AND COMPLY WITH SUA REQUIREMENTS.
UAS OPERATIONS ARE AUTHORIZED WITHIN THE DEFINED SSI AIRSPACE IF IN
COMPLIANCE WITH THE REQUIREMENTS LISTED BELOW AND THE UAS FLIGHT
2309021159-2509011159
END PART 3 OF 4

FDC 3/2496 FDC PART 4 OF 4 SECURITY..SPECIAL SECURITY INSTRUCTIONS
FOR UNMANNED
OPERATION COMPLIES WITH ALL OTHER APPLICABLE FEDERAL AVIATION
REGULATIONS:
THE UAS FLIGHT OPERATION HAS BEEN PRE-APPROVED BY THE DESIGNATED
FACILITY CONTACT BASED ON CRITERIA ESTABLISHED BY THE SPONSORING
FEDERAL AGENCY IN COORDINATION WITH THE FAA; OR
IF THE UAS FLIGHT OPERATION IS CONDUCTED IN DIRECT SUPPORT OF AN
ACTIVE NATIONAL DEFENSE, HOMELAND SECURITY, LAW ENFORCEMENT,
FIREFIGHTING, SEARCH AND RESCUE, OR DISASTER RESPONSE MISSION, AND
PRIOR NOTIFICATION HAS BEEN PROVIDED TO THE DESIGNATED FACILITY
CONTACT; OR
IF THE UAS FLIGHT OPERATION IS CONDUCTED IN DIRECT SUPPORT OF A
SIGNIFICANT AND URGENT GOVERNMENTAL INTEREST AND IS APPROVED BY THE
FAA~S SYSTEM OPERATIONS SUPPORT CENTER (SOSC) IN ADVANCE OF ENTERING
THE DEFINED SSI AIRSPACE.
OPERATORS UNABLE TO SUCCESSFULLY COORDINATE WITH THE DESIGNATED
FACILITY CONTACTS MAY CONTACT THE FAA SYSTEM OPERATIONS SUPPORT
CENTER (SOSC) AT (202) 267-8276 FOR FURTHER ASSISTANCE.
2309021159-2509011159
END PART 4 OF 4

FDC 3/0104 FDC PART 1 OF 3 SECURITY NOTICE...NATIONAL SECURITY
ADVISORY FOR
UNMANNED AIRCRAFT SYSTEM (UAS) OPERATIONS IN PROXIMITY TO SELECT
LOCATIONS AND MOBILE ASSETS NATIONWIDE. THIS NOTAM REPLACES NOTAM
FDC 1/8374.

IN THE INTEREST OF NATIONAL SECURITY, UAS OPERATORS ARE STRONGLY
ADVISED TO AVOID FLYING IN CLOSE PROXIMITY (GENERALLY, IN AIRSPACE
WITHIN 3000FT LATERALLY AND 1000FT ABOVE UNLESS INDICATED BY THE FAA
BY NOTAM OR OTHER MEANS) TO: DEPARTMENT OF DEFENSE (DOD) AND
DEPARTMENT OF ENERGY (DOE) FACILITIES AND MOBILE ASSETS, INCLUDING
VESSELS AND GROUND VEHICLE CONVOYS AND THEIR ASSOCIATED ESCORTS,
SUCH AS UNITED STATES COAST GUARD (USCG) OPERATED VESSELS.

PURSUANT TO 49 U.S.C. SECTION 40103(B)(3), THE FAA CLASSIFIES THE
AIRSPACE DEFINED IN THIS NOTAM AND IN FURTHER DETAIL BY THE FAA
WEBSITE IDENTIFIED BELOW AS ~NATIONAL DEFENSE AIRSPACE~. UAS
OPERATORS WHO DO NOT COMPLY WITH APPLICABLE AIRSPACE RESTRICTIONS
ARE WARNED THAT PURSUANT TO 10 U.S.C. SECTION 130I AND 6 U.S.C.
SECTION 124N, THE DEPARTMENT OF DEFENSE (DOD), DEPARTMENT OF
HOMELAND SECURITY (DHS), OR THE DEPARTMENT OF JUSTICE (DOJ) MAY TAKE
2310291430-2510291430
END PART 1 OF 3

FDC 3/0104 FDC PART 2 OF 3 SECURITY NOTICE...NATIONAL SECURITY
ADVISORY FOR
SECURITY ACTION THAT RESULTS IN THE INTERFERENCE, DISRUPTION,
SEIZURE, DAMAGING, OR DESTRUCTION OF UNMANNED AIRCRAFT DEEMED TO
POSE A CREDIBLE SAFETY OR SECURITY THREAT TO PROTECTED PERSONNEL,
FACILITIES, OR ASSETS.

THE FAA RECOMMENDS THAT UAS OPERATORS NEEDING TO OPERATE IN THE
INDICATED AIRSPACE FOR OVERRIDING REASONS OF PUBLIC INTEREST OR
NECESSITY (SUCH AS IN DIRECT SUPPORT OF AN ACTIVE NATIONAL DEFENSE,
HOMELAND SECURITY, LAW ENFORCEMENT, FIREFIGHTING, SEARCH AND RESCUE,
OR DISASTER RESPONSE MISSION) COORDINATE IN ADVANCE WITH THE
APPROPRIATE DOD, DOE, OR USCG ENTITY, OR BY CONTACTING THE FAA. DOD,
DOE, AND USCG POINTS OF CONTACT FOR SPECIFIC COVERED FACILITIES AND
MOBILE ASSETS MAY BE AVAILABLE ON THE FOLLOWING FAA WEBSITE:
HTTPS://UDDS-FAA.OPENDATA.ARCGIS.COM. OPERATORS UNABLE TO

SUCCESSFULLY COORDINATE WITH DOD, DOE, OR USCG POINTS OF CONTACT MAY CONTACT THE FAA SYSTEM OPERATIONS SUPPORT CENTER (SOSC) AT (202) 267-8276 FOR FURTHER ASSISTANCE.

THE FAA APPLIES, TO THE MAXIMUM EXTENT PRACTICABLE, SPECIAL SECURITY
2310291430-2510291430
END PART 2 OF 3

FDC 3/0104 FDC PART 3 OF 3 SECURITY NOTICE...NATIONAL SECURITY
ADVISORY FOR
INSTRUCTIONS (SSI) PURSUANT TO 14 C.F.R. SECTION 99.7 OR OTHER AIRSPACE MEASURES THAT RESTRICT UAS OPERATIONS IN PROXIMITY TO FACILITIES AND MOBILE ASSETS COVERED BY 10 U.S.C. SECTION 130I AND 50 U.S.C. SECTION 2661. HOWEVER, IMPLEMENTING ADVANCE SSI OR OTHER AIRSPACE MEASURES MAY NOT BE FEASIBLE FOR ALL COVERED ASSETS AND MOBILE ASSET OPERATIONS. UAS OPERATORS SHOULD THEREFORE EXERCISE CAUTION WHEN FLYING IN PROXIMITY OF ALL DOD AND DOE FACILITIES AND MOBILE ASSETS, AND USCG MOBILE ASSETS.

IF YOU HAVE GENERAL QUESTIONS REGARDING UAS OPERATIONS, PLEASE REFER TO WWW.FAA.GOV/UAS/CONTACT; OR CONTACT THE FAA VIA EMAIL AT UASHELP@FAA.GOV OR PHONE AT (844) FLY-MY-UA.

IF YOU HAVE QUESTIONS REGARDING UAS-SPECIFIC SSI, PLEASE REFER TO THE FOLLOWING FAA WEBSITE:HTTPS://UDDS-FAA.OPENDATA.ARCGIS.COM; OR CONTACT THE FAAS SOSC AT (202)267-8276.
2310291430-2510291430
END PART 3 OF 3

FDC 0/0367 FDC PART 1 OF 4 SECURITY SPECIAL SECURITY INSTRUCTIONS
(SSI) FOR SELECT SPORTING EVENTS. THIS NOTAM REPLACES FDC NOTAM 7/4319 TO CLARIFY ATC AUTHORIZATION OF TRANSITING FLIGHTS. THIS NOTAM IMPLEMENTS SECTION 352 OF PUBLIC LAW 108-7 AS AMENDED BY SECTION 521 OF PUBLIC LAW 108-199. PURSUANT TO 49 USC 40103(B)(3), THE FEDERAL AVIATION ADMINISTRATION (FAA) CLASSIFIES THE AIRSPACE DEFINED IN THIS NOTAM AS ~NATIONAL DEFENSE AIRSPACE~. PILOTS WHO DO NOT ADHERE TO THE FOLLOWING PROCEDURES MAY BE INTERCEPTED, DETAINED AND INTERVIEWED BY LAW ENFORCEMENT/SECURITY PERSONNEL. ANY OF THE FOLLOWING ADDITIONAL ACTIONS MAY ALSO BE TAKEN AGAINST A PILOT WHO DOES NOT COMPLY WITH THE REQUIREMENTS OR ANY SPECIAL INSTRUCTIONS OR PROCEDURES ANNOUNCED IN THIS NOTAM: A) THE FAA MAY TAKE ADMINISTRATIVE ACTION, INCLUDING IMPOSING CIVIL PENALTIES AND THE SUSPENSION OR REVOCATION OF AIRMEN CERTIFICATES; OR B) THE UNITED STATES GOVERNMENT MAY PURSUE CRIMINAL CHARGES, INCLUDING CHARGES UNDER TITLE 49 OF THE UNITED STATES CODE, SECTION 46307; OR C) THE UNITED STATES GOVERNMENT MAY USE DEADLY FORCE AGAINST THE AIRBORNE AIRCRAFT, IF IT IS DETERMINED THAT THE AIRCRAFT POSES AN IMMINENT SECURITY THREAT.
SECTION I. STADIUM OR SPORTS EVENTS: PURSUANT TO TITLE 14 CFR SECTION 99.7, SPECIAL SECURITY INSTRUCTIONS, ALL MANNED AND UNMANNED
2001150001-PERM
END PART 1 OF 4

FDC 0/0367 FDC PART 2 OF 4 SECURITY SPECIAL SECURITY INSTRUCTIONS
AIRCRAFT OPERATIONS ARE PROHIBITED EXCEPT AS SPECIFIED BELOW WITHIN AN AREA DEFINED AS: 3 NMR OF A QUALIFYING STADIUM OR OTHER SPORTING VENUE HOSTING A QUALIFYING EVENT UP TO AND INCLUDING 3000FT AGL. QUALIFYING LOCATIONS AND EVENTS ARE DEFINED AS ANY STADIUM OR OTHER SPORTING VENUE HAVING A SEATING CAPACITY OF 30,000 OR MORE WHERE: A. A REGULAR OR POST SEASON MAJOR LEAGUE BASEBALL, NATIONAL FOOTBALL LEAGUE, OR NCAA DIVISION ONE FOOTBALL GAME IS OCCURRING; OR B. A NASCAR CUP, INDY CAR, OR CHAMP SERIES RACE IS OCCURRING, EXCLUDING QUALIFYING AND PRE-RACE EVENTS. THIS FLIGHT PROHIBITION IS IN EFFECT ONE HOUR BEFORE THE SCHEDULED START UNTIL ONE HOUR AFTER THE END OF A QUALIFYING EVENT.
SECTION II. OPERATING REQUIREMENTS (BASIC): THIS FLIGHT PROHIBITION APPLIES TO ALL MANNED AND UNMANNED AIRCRAFT OPERATIONS (INCLUDING TRAINING, PARACHUTE JUMPING, AND MODEL AIRCRAFT FLIGHTS) UNLESS THE AIRCRAFT OPERATOR MEETS AT LEAST ONE OF THE FOLLOWING REQUIREMENTS: A. THE AIRCRAFT OPERATION HAS BEEN AUTHORIZED BY ATC FOR OPERATIONAL OR SAFETY PURPOSES, INCLUDING AUTHORIZATION OF FLIGHTS SPECIFICALLY ARRIVING AT OR DEPARTING FROM AN AIRPORT DESIGNATED BY ATC USING STANDARD ATC PROCEDURES AND ROUTES; B. THE AIRCRAFT OPERATION IS

BEING CONDUCTED FOR OPERATIONAL, SAFETY, OR SECURITY PURPOSES
2001150001-PERM
END PART 2 OF 4

FDC 0/0367 FDC PART 3 OF 4 SECURITY SPECIAL SECURITY INSTRUCTIONS
SUPPORTING THE QUALIFYING EVENT, AND IS AUTHORIZED BY AN AIRSPACE SECURITY WAIVER APPROVED BY THE FAA; C. THE AIRCRAFT OPERATION IS ENABLING BROADCAST COVERAGE FOR THE BROADCAST RIGHTS HOLDER FOR THE QUALIFYING EVENT, AND IS AUTHORIZED BY AN AIRSPACE SECURITY WAIVER APPROVED BY THE FAA; D. THE AIRCRAFT OPERATION HAS BEEN AUTHORIZED BY ATC FOR NATIONAL SECURITY, HOMELAND SECURITY, LAW ENFORCEMENT, OR AIR AMBULANCE PURPOSES;
SECTION III. RESOURCES: A. PILOTS OPERATING IN THE DEFINED AIRSPACE ARE REMINDED THAT AN FAA AIRSPACE SECURITY WAIVER DOES NOT RELIEVE OPERATORS FROM OBTAINING ALL OTHER NECESSARY AUTHORIZATIONS, INCLUDING THOSE SPECIFIC TO FLIGHTS OVER EVENTS HELD IN STADIUMS AND OTHER SPORTING VENUES, AND COMPLYING WITH ALL APPLICABLE FEDERAL AVIATION REGULATIONS. B. PILOTS MUST CONTINUOUSLY SQUAWK AN ATC-ASSIGNED BEACON CODE AND MAINTAIN 2-WAY RADIO CONTACT WITH ATC WHILE OPERATING IN THE DEFINED AIRSPACE. C. UAS OPERATORS WHO DO NOT COMPLY WITH APPLICABLE AIRSPACE RESTRICTIONS ARE WARNED THAT PURSUANT TO 10 U.S.C. SECTION 130I AND 6 U.S.C. SECTION 124N, THE DEPARTMENT OF DEFENSE (DOD), THE DEPARTMENT OF HOMELAND SECURITY (DHS) OR THE DEPARTMENT OF JUSTICE (DOJ) MAY TAKE SECURITY ACTION THAT RESULTS IN THE INTERFERENCE, DISRUPTION, SEIZURE, DAMAGING, OR
2001150001-PERM
END PART 3 OF 4

FDC 0/0367 FDC PART 4 OF 4 SECURITY SPECIAL SECURITY INSTRUCTIONS
DESTRUCTION OF UNMANNED AIRCRAFT DEEMED TO POSE A CREDIBLE SAFETY OR SECURITY THREAT TO PROTECTED PERSONNEL, FACILITIES, OR ASSETS. D. ALL PREVIOUSLY ISSUED WAIVERS TO FDC NOTAM 7/4319 REMAIN VALID UNTIL THE SPECIFIED END DATE BUT NOT TO EXCEED 90 DAYS FOLLOWING THE EFFECTIVE DATE OF THIS NOTAM. INFORMATION ABOUT AIRSPACE SECURITY WAIVER APPLICATIONS AND TSA SECURITY AUTHORIZATIONS CAN BE FOUND AT HTTP://WWW.TSA.GOV/STAKEHOLDERS/AIRSPACE-WAIVERS-0 OR BY CALLING TSA AT 571-227-2071. E. SUBMIT REQUESTS FOR FAA AIRSPACE WAIVERS AT HTTPS://WAIVERS.FAA.GOV. F. FAA RECOMMENDS THAT ALL AIRCRAFT OPERATORS CHECK NOTAMS FREQUENTLY FOR POSSIBLE CHANGES TO THIS TFR PRIOR TO OPERATIONS WITHIN THIS REGION AT HTTP://NOTAMS.AIM.FAA.GOV AND SELECT NOTAM SEARCH. G.THE SYSTEM OPERATIONS SUPPORT CENTER (SOSC) IS THE POINT OF CONTACT AND COORDINATION FACILITY FOR ANY QUESTIONS REGARDING THIS NOTAM AND ARE AVAILABLE DAILY FROM 0700-2300 EASTERN, PHONE 202-267-8276.
2001150001-PERM
END PART 4 OF 4

FDC 5/9237 ZAN AK..AIRSPACE 200NM SE DEADHORSE, AK. TEMPORARY
FLIGHT RESTRICTIONS WI AN AREA DEFINED AS 694100N1474500W (34NM SE SCC)
TO 691300N1414800W (150NM E SCC) TO 671800N1440200W (199NM SE SCC)
TO 675900N1490000W (134NM S SCC) TO POINT OF ORIGIN (34NM SE SCC).
ROCKET LAUNCH ACT. SFC-UNL. PURSUANT TO 14 CFR SECTION 91.143 TEMPORARY FLIGHT RESTRICTIONS ARE IN EFFECT.
ANCHORAGE/ZAN/ARTCC TEL 907-269-1103 IS THE FAA CDN FACILITY.
DLY 0445-1415.
2502040445-2502101415.

FDC 5/9236 ZAN AK..AIRSPACE 40NM NE FAIRBANKS, AK. TEMPORARY
FLIGHT RESTRICTIONS WI AN AREA DEFINED AS 650100N1474300W (15NM NE FAI) TO 650700N1475200W (19NM N FAI) TO 651600N1474500W (29NM N FAI) TO 652000N1472600W (36NM N FAI) TO 651600N1471000W (35NM NE FAI) TO 650900N1470600W (31NM NE FAI) TO 650100N1471300W (24NM NE FAI) TO 645800N1472800W (17NM NE FAI) TO POINT OF ORIGIN (15NM NE FAI). ROCKET LAUNCH ACT. SFC-UNL. PURSUANT TO 14 CFR SECTION 91.143 TEMPORARY FLIGHT RESTRICTIONS ARE IN EFFECT. ANCHORAGE /ZAN /ARTCC TEL 907-269-1103 IS THE FAA CDN FACILITY. DLY 0445-1415.
2502040445-2502101415.

FDC 5/0466 ZAN AK..AIRSPACE WRANGELL, AK..TEMPORARY FLIGHT
RESTRICTIONS WI AN AREA DEFINED AS 3NM RADIUS OF 562020N1322020W (LVD087026.0) SFC-400FT AGL LANDSLIDE MONITORING IN THE WRANGELL AREA BY UAS. PURSUANT TO 14 CFR SECTION 91.137(A)(1) TEMPORARY FLIGHT RESTRICTIONS ARE IN EFFECT. ONLY RELIEF ACFT OPS UNDER

DIRECTION OF ALASKA DOT ARE AUTHORIZED IN THE AIRSPACE. ALASKA DOT
TEL 907-209-0656 OR FREQ 122.9 IS IN CHARGE OF ON SCENE EMERGENCY
RESPONSE ACTIVITY. ANCHORAGE /ZAN/ ARTCC TEL 907-269-1103 IS THE FAA
CDN FACILITY.
2502061700-2502070300

ZERO CANADIAN TFR REPORTS RETRIEVED

FDC
FDC 5/6995 ADK IAP ADAK, ADAK ISLAND, AK.
ILS Y OR LOC Y RWY 23, ORIG...
ILS Z OR LOC Z RWY 23, ORIG...
NDB/DME RWY 23, ORIG-C...
ALTERNATE MINIMUMS NA EXCEPT FOR ACFT EQUIPPED WITH SUITABLE RNAV
SYSTEM WITH GPS,
ADK NDB UNMONITORED. 2501271445-2503311444EST
FDC 3/8260 ADK IAP ADAK, ADAK ISLAND, AK.
RNAV (GPS) RWY 23, ORIG-C...
RWY 23 HELICOPTER VISIBILITY REDUCTION BELOW RVR 5000 NOT
AUTHORIZED.
CHANGE ALTERNATE MINIMUMS TO READ: CATEGORIES A, B, C, D 1300-3.
2303151632-2503151632EST
FDC 3/8259 ADK IAP ADAK, ADAK ISLAND, AK.
NDB/DME RWY 23, ORIG-C...
S-23 VIS CAT A 1 1/4.
RWY 23 HELICOPTER VISIBILITY REDUCTION BELOW RVR 5000 NOT
AUTHORIZED.
CHANGE ALTERNATE MINIMUMS TO READ: CATEGORIES A, B 1600-2, CATEGORY
C 1600-3, CATEGORY D 2600-3.
2303151632-2503151632EST
FDC 3/7241 ADK IAP ADAK, ADAK ISLAND, AK.
TACAN RWY 23, ORIG...
S-23* CAT A/B MDA 800/HAT 783 RVR 5500.
2309072213-2509082213EST
FDC 5/9264 ADQ IAP KODIAK, KODIAK, AK.
ILS Y OR LOC Y RWY 26, AMDT 4...
MISSED APPROACH: CLIMBING LEFT TURN TO 3900 ON HEADING 079 THEN
LEFT TURN DIRECT RWO NDB AND HOLD (HOLD NE, RT, 237 INBOUND). (ADF
REQUIRED EXCEPT FOR AIRCRAFT EQUIPPED WITH SUITABLE RNAV SYSTEM
WITH GPS),
ODK VOR OUT OF SERVICE. 2502030855-2503030855EST
FDC 5/9263 ADQ SPECIAL KODIAK, KODIAK, AK.
ILS Z OR LOC Z RWY 26, AMDT 4 ...
MISSED APPROACH: IMMEDIATE CLIMBING LEFT TURN TO 3000 ON HEADING
059 AND ON I-ADQ LOCALIZER EAST COURSE TO CHINI/I-ADQ 15.7 DME AND
HOLD. CAUTION: DO NOT EXCEED A GROUND TRACK RADIUS OF 1NM (HOLD E,
RT, 258 INBOUND). ODK VOR OUT OF SERVICE. 2502030855-2503030855EST
FDC 5/9262 ADQ ODP KODIAK, KODIAK, AK.
KODIAK SEVEN DEPARTURE ...
DEPARTURE PROCEDURE ADF REQUIRED EXCEPT FOR AIRCRAFT EQUIPPED WITH
SUITABLE RNAV SYSTEM WITH GPS,
ODK VOR OUT OF SERVICE. 2502030855-2503030855EST
FDC 5/9094 ADQ IAP KODIAK, KODIAK, AK.
VOR RWY 26, AMDT 3A...
PROCEDURE NA EXCEPT FOR ACFT EQUIPPED WITH SUITABLE RNAV SYSTEM
WITH GPS,
ODK DME OUT OF SERVICE. 2502010156-2502280156EST
FDC 4/7046 AFE ODP KAKE, KAKE, AK.
KAKE ONE DEPARTURE (RNAV) ...
CHANGE PBN REQUIREMENTS NOTE TO READ: RNAV 1 - GPS.
ALL OTHER DATA REMAINS AS PUBLISHED. 2410311451-2610311451EST
FDC 5/5358 AKN IAP KING SALMON, KING SALMON, AK.
VOR Y OR TACAN Y RWY 12, AMDT 14...
VOR Y OR TACAN Y RWY 30, AMDT 12A...
TACAN PORTION NA,
AKN TACAN AZIMUTH OUT OF SERVICE. 2501211918-2507091917EST
FDC 5/4243 ANC SPECIAL TED STEVENS ANCHORAGE INTL, ANCHORAGE, AK.
PANC RNAV (RNP) M RWY 25R, ORIG

```
                CROSS GAYLL AT/ABOVE 12000FT AND AT/BELOW 15000FT

                2501161857-2502200901
FDC  5/4242 ANC SPECIAL TED STEVENS ANCHORAGE INTL, ANCHORAGE, AK.
                PANC RNAV (RNP) M RWY 25L, ORIG
                CROSS GAYLL AT/ABOVE 12000 AND AT/BELOW 15000

                2501161856-2502200901
FDC  3/9520 ANC SID TED STEVENS ANCHORAGE INTL,
                ANCHORAGE, AK.
                TURNAGAIN EIGHT DEPARTURE...
                DEPARTURE PROCEDURE DME REQUIRED EXCEPT FOR ACFT EQUIPPED WITH
                SUITABLE RNAV SYSTEM WITH GPS.
                ENA VOR 348-015 BEYOND 20NM UNUSABLE ALL ALTITUDES.
                2308071534-2508071534EST
FDC  3/3244 ANC IAP TED STEVENS ANCHORAGE INTL,
                ANCHORAGE, AK.
                ILS OR LOC RWY 7L, AMDT 5...
                S-LOC 7L VISIBILITY CATS C/D/E RVR 3500.
                2310290712-2510051440EST
FDC  3/7082 ANI IAP ANIAK, ANIAK, AK.
                RNAV (GPS) RWY 29, AMDT 3A...
                LPV DA 349/HAT 252 ALL CATS.
                2308171918-2508171918EST
FDC  3/6961 ANI IAP ANIAK, ANIAK, AK.
                ILS OR LOC RWY 11, AMDT 1...
                DISREGARD PROFILE NOTE: ILS UNUSABLE FROM I-ANI 1.7 DME INBOUND.
                2306271336-2506261800EST
FDC  4/3136 AQH IAP QUINHAGAK, QUINHAGAK, AK.
                RNAV (GPS) RWY 12, AMDT 1A...
                DISREGARD NOTE: PROCEDURE NA AT NIGHT.
                2407161910-2607161910EST
FDC  4/0181 AQT IAP NUIQSUT, NUIQSUT, AK.
                RNAV (GPS) RWY 23, AMDT 1B...
                WHEN LOCAL ALTIMETER SETTING NOT RECEIVED, USE SCC/PASC ALTIMETER
                SETTING AND INCREASE LPV DA TO 418 FEET; INCREASE LNAV/VNAV DA TO
                492 FEET AND ALL VISIBILITIES 3/8 SM. INCREASE ALL MDAS 140 FEET
                AND LNAV AND CIRCLING VISIBILITY CAT C 1/4 SM.
                2404121500-2604121500EST
FDC  3/9142 ATK IAP ATQASUK EDWARD BURNELL SR MEML,
                ATQASUK, AK.
                RNAV (GPS) RWY 7, AMDT 2...
                CHANGE MISSED APPROACH TO READ: CLIMB TO 5000 DIRECT ENSUW AND
                HOLD, CONTINUE CLIMB-IN-HOLD TO 5000.
                2308221545-2508221545EST
FDC  3/9140 ATK IAP ATQASUK EDWARD BURNELL SR MEML,
                ATQASUK, AK.
                RNAV (GPS) RWY 25, AMDT 2...
                CHANGE MISSED APPROACH TO READ: CLIMB TO 5000 DIRECT DUVFU AND
                HOLD, CONTINUE CLIMB-IN-HOLD TO 5000.
                2308221545-2508221545EST
FDC  3/6912 ATK IAP ATQASUK EDWARD BURNELL SR MEML,
                ATQASUK, AK.
                RNAV (GPS) RWY 25, AMDT 2...
                RNAV (GPS) RWY 7, AMDT 2...
                STRAIGHT-IN MINIMUMS NA.
                2308021522-2508021522EST
FDC  5/0833 BET IAP BETHEL, BETHEL, AK.
                ILS Z OR LOC Z RWY 19R, AMDT 7G...
                PROCEDURE NA EXCEPT FOR ACFT EQUIPPED WITH SUITABLE RNAV SYSTEM
                WITH GPS.
                OSE NDB OUT OF SERVICE,
                BET VORTAC OUT OF SERVICE. 2502061700-2502131627EST
FDC  4/9396 BTI IAP BARTER ISLAND, BARTER ISLAND, AK.
                RNAV (GPS) RWY 7, ORIG...
                CIRCLING CAT A/B/C MDA 580/HAA 523.
                2411052001-2611052001EST
FDC  4/9394 BTI IAP BARTER ISLAND, BARTER ISLAND, AK.
                RNAV (GPS) RWY 25, ORIG...
                LNAV MDA 400/HAT 349 ALL CATS. CIRCLING CAT A/B/C MDA 580/HAA 523.
```

2411051955-2611051955EST
FDC 5/6346 BTT ODP BETTLES, BETTLES, AK.
TAKEOFF MINIMUMS AND (OBSTACLE) DEPARTURE PROCEDURES AMDT 3...
DEPARTURE PROCEDURE NA EXCEPT FOR ACFT EQUIPPED WITH SUITABLE RNAV SYSTEM WITH GPS,
BTT VOR/DME OUT OF SERVICE. 2501241242-2502241242EST
FDC 4/0024 CDV SID MERLE K (MUDHOLE) SMITH,
CORDOVA, AK.
CASEL SEVEN DEPARTURE...
FROM HUMPY TO WEVIN NA. DISREGARD J133. 2410162110-2610162109EST
FDC 4/9300 CLP PART 1 OF 2 ODP CLARKS POINT, CLARKS POINT, AK.
TAKEOFF MINIMUMS AND (OBSTACLE) DEPARTURE PROCEDURES ORIG...
TAKEOFF OBSTACLE NOTES: RWY 18: VEGETATION, TERRAIN BEGINNING 50 FT FROM DER, 283 FT LEFT OF CENTERLINE, UP TO 103 FT MSL. VEGETATION 2221 FT FROM DER, 478 FT RIGHT OF CENTERLINE, 143 FT MSL.
VEGETATION 2224 FT FROM DER, 469 FT LEFT OF CENTERLINE, 180 FT MSL.
TREE 2390 FT FROM DER, 458 FT LEFT OF CENTERLINE, 190 FT MSL.
VEGETATION BEGINNING 2526 FT FROM DER, 219 FT LEFT OF CENTERLINE, UP TO 196 FT MSL. TERRAIN 2546 FT FROM DER, 489 FT RIGHT OF CENTERLINE, 148 FT MSL. VEGETATION 2743 FT FROM DER, 530 FT RIGHT OF CENTERLINE, 157 FT MSL. VEGETATION BEGINNING 2745 FT FROM DER, 325 FT LEFT OF CENTERLINE, UP TO 201 FT MSL.
NOTE: RWY 36: VEGETATION 18 FT FROM DER, 168 FT LEFT OF CENTERLINE, 65 FT MSL.
TREES BEGINNING 460 FT FROM DER, 393 FT LEFT OF CENTERLINE, UP TO 83 FT MSL.
TREES BEGINNING 480 FT FROM DER, 412 FT LEFT OF CENTERLINE, UP TO 89 FT MSL.
TERRAIN 772 FT FROM DER, 172 FT RIGHT OF CENTERLINE, 88 FT MSL.
TREE 833 FT FROM DER, 406 FT RIGHT OF CENTERLINE, 103 FT MSL.
TREES BEGINNING 860 FT FROM DER, 408 FT RIGHT OF CENTERLINE, UP TO
ALL OTHER DATA REMAINS AS PUBLISHED. 2404101817-2604101817EST
END PART 1 OF 2
FDC 4/9300 CLP PART 2 OF 2 ODP CLARKS POINT, CLARKS POINT, AK.
104 FT MSL.
ALL OTHER DATA REMAINS AS PUBLISHED. 2404101817-2604101817EST
END PART 2 OF 2
FDC 5/4544 DEE IAP DEERING, DEERING, AK.
RNAV (GPS) RWY 30, AMDT 1...
NOTE: WHEN LOCAL ALTIMETER SETTING NOT RECEIVED, USE BVK/PABL ALTIMETER SETTING AND INCREASE ALL MDAS 100 FEET AND LNAV VISIBILITY CAT B/C 1/2 SM, AND CIRCLING VISIBILITY CAT B/C 1/2 SM.
DEE AWOS OUT OF SERVICE.
2501171731-2503221731EST
FDC 5/4543 DEE IAP DEERING, DEERING, AK.
RNAV (GPS) RWY 3, AMDT 1...
NOTE: WHEN LOCAL ALTIMETER SETTING NOT RECEIVED, USE BVK/PABL ALTIMETER SETTING AND INCREASE LPV DA TO 368 FEET; INCREASE LNAV/VNAV DA TO 368 FEET; INCREASE ALL MDAS 100 FEET AND LNAV VISIBILITY CAT C 1/4 SM, AND CIRCLING VISIBILITY CAT B/C 1/2 SM.
DEE AWOS OUT OF SERVICE.
2501171731-2503221731EST
FDC 5/4542 DEE IAP DEERING, DEERING, AK.
RNAV (GPS) RWY 21, AMDT 1...
NOTE: WHEN LOCAL ALTIMETER SETTING NOT RECEIVED, USE BVK/PABL ALTIMETER SETTING AND INCREASE LPV DA TO 368 FEET; INCREASE LNAV/VNAV DA TO 425 FEET AND ALL VISIBILITIES 1/8 SM. INCREASE ALL MDAS 100 FEET AND LNAV VISIBILITY CAT C 1/4 SM, AND CIRCLING VISIBILITY CAT B/C 1/2 SM. DEE AWOS OUT OF SERVICE.
2501171731-2503221731EST
FDC 5/4541 DEE IAP DEERING, DEERING, AK.
RNAV (GPS) RWY 12, AMDT 1...
NOTE: WHEN LOCAL ALTIMETER SETTING NOT RECEIVED, USE BVK/PABL ALTIMETER SETTING AND INCREASE ALL MDAS 100 FEET AND LNAV VISIBILITY CAT C 3/8 SM, AND CIRCLING VISIBILITY CAT B/C 1/2 SM.
DEE AWOS OUT OF SERVICE.
2501171731-2503221731EST
FDC 4/5678 DEE IAP DEERING, DEERING, AK.
RNAV (GPS) RWY 21, AMDT 1...
LNAV/VNAV DA 379/HAT 354 ALL CATS.

```
                2412121428-2612121428EST
FDC  4/4396 DLG IAP DILLINGHAM, DILLINGHAM, AK.
                LOC RWY 19, AMDT 8...
                HOLD-IN-LIEU OF PROCEDURE TURN AT INDRA (IF/IAF) MAXIMUM ALTITUDE
                5000.
                THIS IS LOC RWY 19, AMDT 8A. 2410031611-PERM
FDC  4/1387 DLG IAP DILLINGHAM, DILLINGHAM, AK.
                RNAV (RNP) Y RWY 19, ORIG...
                TERMINAL ROUTE YONKU (IAF) TO NATOE NA.
                2411082041-2610152041EST
FDC  4/3866 ENN IAP NENANA MUNI, NENANA, AK.
                RNAV (GPS) RWY 4L, AMDT 1B...
                LNAV CATS C/D MDA 1000/HAT 632, VIS CAT C/D 1 3/4.
                2402121548-2602121548EST
FDC  5/7423 FAI IAP FAIRBANKS INTL, FAIRBANKS, AK.
                ILS OR LOC RWY 2L, AMDT 11...
                ILS RWY 2L (SA CAT I), AMDT 11...
                ILS RWY 2L (CAT II AND III), AMDT 11...
                MISSED APPROACH: CLIMB TO 1100 THEN CLIMBING RIGHT TURN TO 4000
                DIRECT CUN NDB AND HOLD, CONTINUE CLIMB-IN-HOLD TO 4000 (ADF
                REQUIRED),
                FAI VOR OUT OF SERVICE. 2501281141-2502251141EST
FDC  5/7422 FAI IAP FAIRBANKS INTL, FAIRBANKS, AK.
                ILS Z OR LOC Z RWY 20R, AMDT 25C...
                ILS Z RWY 20R (SA CAT I AND II), AMDT 25C...
                MISSED APPROACH: CLIMB TO 1100 THEN CLIMBING LEFT TURN TO 4000
                DIRECT CUN NDB AND HOLD, CONTINUE CLIMB-IN-HOLD TO 4000 (ADF
                REQUIRED),
                FAI VOR OUT OF SERVICE. 2501281141-2502251141EST
FDC  5/7421 FAI SID FAIRBANKS INTL, FAIRBANKS, AK.
                GALENA EIGHT DEPARTURE...
                MCKINLEY FOUR DEPARTURE...
                DEPARTURE PROCEDURE NA EXCEPT FOR ACFT EQUIPPED WITH SUITABLE RNAV
                SYSTEM WITH GPS,
                FAI VOR OUT OF SERVICE. 2501281141-2502251141EST
FDC  4/7303 FAI IAP FAIRBANKS INTL, FAIRBANKS, AK.
                ILS OR LOC RWY 2L, AMDT 11...
                ILS Z OR LOC Z RWY 20R, AMDT 25C...
                RNAV (GPS) Y RWY 20R, AMDT 1E...
                RNAV (GPS) Y RWY 2L, AMDT 1C...
                RNAV (GPS) RWY 20L, AMDT 2...
                RNAV (GPS) RWY 2R, AMDT 1B...
                CIRCLING TO GRAVEL RWY 2 NA AT NIGHT. TEMPORARY RIG 453 MSL 244FT S
                OF GRAVEL RWY 2 (2022-AAL-254-NRA).
                2411211330-2507031330EST
FDC  4/6762 FAI IAP FAIRBANKS INTL, FAIRBANKS, AK.
                RNAV (GPS) RWY 20L, AMDT 2 ...
                LNAV/VNAV DA 755/HAT 321 ALL CATS, VIS ALL CATS 1. TEMPORARY CRANES
                545 MSL BEGINNING 5542FT NE OF RWY 20L (2023-AAL-186/190/193-NRA).
                2410311147-2506121147EST
FDC  4/0934 FAI STAR FAIRBANKS, AK.
                LIBER FIVE ARRIVAL... CROSS GLOWS BETWEEN 5000 AND 10000
                2411072045-2503311700
FDC  4/0926 FAI IAP FAIRBANKS INTL, FAIRBANKS, AK.
                ILS OR LOC RWY 2L, AMDT 11...
                RNAV (RNP) Z RWY 2L, AMDT 2...
                ILS RWY 2L (SA CAT I), AMDT 11...
                ILS RWY 2L (CAT II-III), AMDT 11...
                CROSS GLOWS AT OR ABOVE 5000.
                2411072003-2611062000EST
FDC  5/5516 FYU IAP FORT YUKON, FORT YUKON, AK.
                VOR/DME OR TACAN RWY 22, AMDT 3A...
                TACAN PORTION NA,
                FYU TACAN OUT OF SERVICE. 2501220811-2502190811EST
FDC  5/9864 GAL IAP EDWARD G PITKA SR, GALENA, AK.
                VOR RWY 26, ORIG...
                ALTERNATE MINIMUMS NA EXCEPT FOR ACFT EQUIPPED WITH SUITABLE RNAV
                SYSTEM WITH GPS,
                GAL VOR/DME UNMONITORED. 2502042103-2503042103EST
FDC  5/5250 GAM IAP GAMBELL, GAMBELL, AK.
```

VOR-A, ORIG...
NOTE: WHEN LOCAL ALTIMETER SETTING NOT RECEIVED, USE SVA ALTIMETER SETTING AND INCREASE ALL MDAS 100 FEET AND VISIBILITY CAT C/D 1/4 SM. GAM AWOS OUT OF SERVICE.
2501211545-2503081545EST

FDC 5/5249 GAM IAP GAMBELL, GAMBELL, AK.
RNAV (GPS) RWY 34, AMDT 1...
NOTE: WHEN LOCAL ALTIMETER SETTING NOT RECEIVED, USE SVA ALTIMETER SETTING AND INCREASE LPV DA TO 311 FEET; INCREASE LNAV/VNAV DA TO 541 FEET AND ALL VISIBILITIES 1/4 SM. INCREASE ALL MDAS 100 FEET AND LNAV VISIBILITY CAT C/D 1/4 SM, AND CIRCLING VISIBILITY CAT C/D 1/4 SM. GAM AWOS OUT OF SERVICE.
2501211545-2503081545EST

FDC 5/5248 GAM IAP GAMBELL, GAMBELL, AK.
RNAV (GPS) RWY 16, AMDT 1...
NOTE: WHEN LOCAL ALTIMETER SETTING NOT RECEIVED, USE SVA ALTIMETER SETTING AND INCREASE LPV DA TO 312 FEET; INCREASE LNAV/VNAV DA TO 605 FEET AND ALL VISIBILITIES 1/4 SM. INCREASE ALL MDAS 100 FEET AND LNAV VISIBILITY CAT C/D 3/8 SM, AND CIRCLING VISIBILITY CAT C/D 1/4 SM. GAM AWOS OUT OF SERVICE.
2501211545-2503081545EST

FDC 5/5337 HNS SPECIAL HAINES, HAINES, AK.
RNAV (GPS) - A, AMDT 2...
PROCEDURE NA AT NIGHT.
CIRCLING CAT A/B MDA 1640/HAA 1610. APT ELEV 30.
2501211901-2701211856EST

FDC 4/8577 HOM IAP HOMER, HOMER, AK.
RNAV (GPS) Z RWY 4, AMDT 1C...
ADD NOTE: 34:1 IS NOT CLEAR.
2407261841-2607261841EST

FDC 4/8576 HOM IAP HOMER, HOMER, AK.
RNAV (GPS) Y RWY 4, AMDT 1D...
ADD NOTE: 34:1 IS NOT CLEAR.
2407261841-2607261841EST

FDC 4/1379 HOM IAP HOMER, HOMER, AK.
RNAV (GPS) Z RWY 4, AMDT 1C...
DELETE PROFILE NOTE: VGSI AND RNAV GLIDEPATH NOT COINCIDENT (VGSI ANGLE 3.00/TCH 52).
DELETE PBN REQUIREMENTS NOTE: RNP APCH.
PBN REQUIREMENTS NOTE: RNP APCH - GPS.
THIS IS RNAV (GPS) Z RWY 4, AMDT 1D. 2412261909-PERM

FDC 3/9663 HOM IAP HOMER, HOMER, AK.
RNAV (GPS) Y RWY 22, AMDT 1C...
RWY 22 HELICOPTER VISIBILITY REDUCTION BELOW 3/4 SM NOT AUTHORIZED.
DISREGARD NOTE: CIRCLING NA TO WATERWAYS 6W AND 24W.
2308071838-2508071838EST

FDC 3/9662 HOM IAP HOMER, HOMER, AK.
LOC BC RWY 22, AMDT 7...
LOC RWY 4, AMDT 11C...
RNAV (GPS) Y RWY 4, AMDT 1D...
DISREGARD NOTE: CIRCLING NA TO WATERWAYS 6W AND 24W.
2308071838-2508071838EST

FDC 5/5247 IAN IAP BOB BAKER MEML, KIANA, AK.
RNAV (GPS)-A, ORIG...
NOTE: WHEN LOCAL ALTIMETER SETTING NOT RECEIVED, USE PASK ALTIMETER SETTING AND INCREASE ALL MDA 100 FEET. IAN AWOS OUT OF SERVICE.
2501211543-2504291543EST

FDC 5/5246 IAN IAP BOB BAKER MEML, KIANA, AK.
RNAV (GPS) RWY 25, AMDT 1A...
NOTE: CHART NOTE: WHEN LOCAL ALTIMETER SETTING NOT RECEIVED, USE PASK ALTIMETER SETTING AND INCREASE LPV335.0 DA TO 531 FEET; INCREASE LPV DA TO 720 FEET AND ALL VISIBILITIES 1/4 SM. INCREASE LNAVVNAV DA TO 888 FEET AND ALL VISIBILITIES 1/4 SM. INCREASE ALL MDAS 100 FEET. IAN AWOS OUT OF SERVICE.
2501211543-2504291543EST

FDC 5/0341 JNU SID JUNEAU INTL, JUNEAU, AK.
JUNEAU (OBSTACLE) SIX DEPARTURE...
DISREGARD I-JDL DEPARTURE INSTRUCTIONS.
ADF REQUIRED.,
JDL LDA/DME OUT OF SERVICE. 2501031458-2504161458EST

FDC 5/0340 JNU ODP JUNEAU INTL, JUNEAU, AK.
ASORT TWO DEPARTURE ...
DISREGARD I-JDL DEPARTURE INSTRUCTIONS.
ADF REQUIRED.,
JDL LDA/DME OUT OF SERVICE. 2501031458-2504161458EST
FDC 4/8830 JNU SPECIAL JUNEAU INTL, JUNEAU, AK.
LDA Z RWY 8, AMDT 11A...
PROCEDURE NA, PER FLIGHT CHECK.
2409210136-2609202330EST
FDC 4/3036 JNU SID JUNEAU INTL, JUNEAU, AK.
JUNEAU (OBSTACLE) SIX DEPARTURE...
TAKEOFF MINIMUMS: RWY 8W, 26W: NA - VFR ONLY
ALL OTHER DATA REMAINS AS PUBLISHED. 2403272018-2603252018EST
FDC 4/3035 JNU ODP JUNEAU INTL, JUNEAU, AK.
ASORT TWO DEPARTURE ...
TAKEOFF MINIMUMS: RWY 8W, 26W: NA - VFR ONLY
ALL OTHER DATA REMAINS AS PUBLISHED. 2403272018-2603252018EST
FDC 4/3034 JNU ODP JUNEAU INTL, JUNEAU, AK.
TAKEOFF MINIMUMS AND (OBSTACLE) DEPARTURE PROCEDURES AMDT 4...
TAKEOFF MINIMUMS: RWY 8W, 26W: NA - VFR ONLY
ALL OTHER DATA REMAINS AS PUBLISHED. 2403272018-2603252018EST
FDC 4/0941 JNU SID JUNEAU INTL, JUNEAU, AK.
JUNEAU (OBSTACLE) SIX DEPARTURE...
DISREGARD ALL REFERENCES TO A-15. 2409051408-2609051408EST
FDC 4/0533 JNU SID JUNEAU INTL, JUNEAU, AK.
JUNEAU (OBSTACLE) SIX DEPARTURE...
LEVEL ISLAND TRANSITION, SUMNER STRAIT TRANSITION NA EXCEPT FOR
ACFT EQUIPPED WITH SUITABLE RNAV SYSTEM WITH GPS,
SQM NDB OUT OF SERVICE. 2409252004-2505072004EST
FDC 4/5876 KGX IAP GRAYLING, GRAYLING, AK.
RNAV (GPS) RWY 17, ORIG-A...
LP VISIBILITY CAT C/D 3.
2411191349-2611201349EST
FDC 5/4367 KKA IAP KOYUK ALFRED ADAMS, KOYUK, AK.
RNAV (GPS) RWY 1, AMDT 1A...
NOTE: WHEN LOCAL ALTIMETER SETTING NOT RECEIVED, USE ELIM ALTIMETER
SETTING AND INCREASE ALL MDA 80 FEET. INCREASE LP CAT C VISIBILITY
3/8 SM, INCREASE LNAV CAT C VISIBILITY 1/4 SM AND CIRCLING CAT B
VISIBILITY 1/4 SM.
KKA AWOS OUT OF SERVICE.
2501171434-2504021434EST
FDC 4/4943 KSM IAP ST MARY~S, ST MARY~S, AK.
RNAV (GPS) RWY 35, AMDT 2E...
DELETE PROFILE NOTE: VGSI AND RNAV GLIDEPATH NOT COINCIDENT.
DELETE NOTE: RNP APCH.
PBN REQUIREMENTS NOTE: RNP APCH - GPS.
THIS IS RNAV (GPS) RWY 35, AMDT 2F. 2411151747-PERM
FDC 4/4720 KSM IAP ST MARY~apos;S,
ST MARY~apos;S, AK.
RNAV (GPS) RWY 35, AMDT 2E...
LPV NA. LNAV/VNAV NA. LNAV NA.
2410041146-2510021146EST
FDC 5/0348 KTN ODP KETCHIKAN INTL, KETCHIKAN, AK.
SKOWL TWO DEPARTURE ...
DEPARTURE PROCEDURE NA EXCEPT FOR ACFT EQUIPPED WITH SUITABLE RNAV
SYSTEM WITH GPS,
ANN DME OUT OF SERVICE. 2501031521-2504161521EST
FDC 5/0347 KTN IAP KETCHIKAN INTL, KETCHIKAN, AK.
ILS Y OR LOC Y RWY 11, AMDT 8A...
LOC X RWY 11, AMDT 1A...
TERMINAL ROUTE FROM DOOZI TO RUYOC NA EXCEPT FOR ACFT EQUIPPED WITH
SUITABLE RNAV SYSTEM WITH GPS,
ANN DME OUT OF SERVICE. 2501031521-2504161521EST
FDC 4/6882 KTN IAP KETCHIKAN INTL, KETCHIKAN, AK.
ILS Z OR LOC Z RWY 11, AMDT 2...
GP ANGLE 3.00/TCH 50.
MINIMUM GS INTERCEPT ANGLE AT WETOL 2360.
2410311247-2610311247EST
FDC 3/9239 MCG ODP MC GRATH, MC GRATH, AK.
TAKEOFF MINIMUMS AND (OBSTACLE) DEPARTURE PROCEDURES AMDT 2C...

DEPARTURE PROCEDURE ADF REQUIRED EXCEPT FOR ACFT EQUIPPED WITH
SUITABLE RNAV SYSTEM WITH GPS.
MCG VOR 171-259 UNUSABLE, 260-170 BEYOND 20NM UNUSABLE.
2309121925-2509111924EST
FDC 5/0338 MHM ODP MINCHUMINA, MINCHUMINA, AK.
TAKEOFF MINIMUMS AND (OBSTACLE) DEPARTURE PROCEDURES AMDT 2A...
DEPARTURE PROCEDURE: RWY 3 NA EXCEPT FOR AIRCRAFT EQUIPPED WITH
SUITABLE RNAV SYSTEM WITH GPS,
MHM NDB OUT OF SERVICE. 2501031455-2504091455EST
FDC 3/1695 OME IAP NOME, NOME, AK.
RNAV (GPS) RWY 3, AMDT 1...
MISSED APPROACH: CLIMBING RIGHT TURN TO 2000 DIRECT MAREE AND HOLD.
TDZE 34. LNAV CATS A/B/C MDA 460/HAT 426, CAT D MDA 600/HAT 566,
VIS CAT D 1 5/8. TAA SECTOR 120/7 CW 300/7 TO MAREE MINIMUM
ALTITUDE 2000.
2306151726-2506151726EST
FDC 4/2156 ORT IAP NORTHWAY, NORTHWAY, AK.
VOR-A, AMDT 2...
FEEDER ROUTE FROM JUTBU TO ZIDOR: MINIMUM ALTITUDE 9800.
2408021221-2608021219EST
FDC 4/0058 OTZ IAP RALPH WIEN MEML, KOTZEBUE, AK.
VOR RWY 9, ORIG-D...
TERMINAL ROUTE: (IAF) OMPAE/OTZ 12.00 DME CCW TO (IAF) HUPUG/OTZ
12.00 DME NA.
2407110901-2607102146EST
FDC 4/0057 OTZ IAP RALPH WIEN MEML, KOTZEBUE, AK.
ILS OR LOC RWY 9, AMDT 1A...
TERMINAL ROUTE: (IAF) OMPAE/OTZ 12.00 DME CCW TO (IAF) HUPUG/OTZ
12.00 DME NA.
2407110901-2607102146EST
FDC 3/4619 OTZ IAP RALPH WIEN MEML, KOTZEBUE, AK.
ILS OR LOC RWY 9, AMDT 1A...
VOR RWY 9, ORIG-D...
EQUIPMENT REQUIREMENTS NOTE: RNP APCH-GPS FROM FIWWI.
2304201103-2504201103EST
FDC 5/8006 PBV IAP ST GEORGE, ST GEORGE, AK.
ILS OR LOC RWY 11, AMDT 1...
PROCEDURE NA EXCEPT FOR ACFT EQUIPPED WITH SUITABLE RNAV SYSTEM
WITH GPS.
SRI NDB OUT OF SERVICE AND SPY NDB OUT OF SERVICE.
2501291833-2509101833EST
FDC 3/2338 PBV IAP ST GEORGE, ST GEORGE, AK.
RNAV (GPS) RWY 11, ORIG...
ALTERNATE MINIMUMS: CAT A/B/C, 900-2 1/2.
2308101744-2508101743EST
FDC 3/8947 PKA IAP NAPASKIAK, NAPASKIAK, AK.
RNAV (GPS) RWY 20, ORIG-B...
RWY 20 HELICOPTER VISIBILITY REDUCTION BELOW 1 SM NOT AUTHORIZED.
DISREGARD VDP AT 1.1 NM TO RW20.
2308221322-2508221322EST
FDC 3/8946 PKA IAP NAPASKIAK, NAPASKIAK, AK.
RNAV (GPS) RWY 2, ORIG-B...
RWY 2 HELICOPTER VISIBILITY REDUCTION BELOW 1 SM NOT AUTHORIZED.
DISREGARD VDP AT 1.1 NM TO RW02.
2308221322-2508221322EST
FDC 3/0895 PPC SPECIAL PROSPECT CREEK,
PROSPECT CREEK, AK.
RNAV (GPS) Y RWY 1, ORIG...
LNAV MDA 1880/HAT 785 ALL CATS, VIS CAT B 1 1/4, CAT C 2 1/2,
CIRCLING CAT A MDA 1880/HAA 785, CIRCLING CAT B MDA 1960/ HAA 865,
CIRCLING CAT C MDA 2040/HAA 945, CIRCLING CAT C VISIBILITY 2 3/4
SM.
2312051210-2512051210EST
FDC 5/3730 PSG IAP PETERSBURG JAMES A JOHNSON,
PETERSBURG, AK.
LDA-D, AMDT 7A...
DELETE CHART NOTE: INOPERATIVE TABLE DOES NOT APPLY. CHANGE CHART
NOTE TO READ: WHEN LOCAL ALTIMETER SETTING NOT RECEIVED, USE
WRG/PAWG ALTIMETER SETTING AND INCREASE ALL MDAS 80 FT.
THIS IS LDA-D, AMDT 7B. 2501151519-PERM

FDC 4/4991 PSG SPECIAL PETERSBURG JAMES A JOHNSON,
PETERSBURG, AK.
LDA RWY 23, ORIG-A ...
CHANGE NOTE TO READ: WHEN LOCAL ALTIMETER SETTING NOT RECEIVED, USE
WRG/PAWG ALTIMETER SETTING AND INCREASE ALL MDAS 80 FT
2409131331-2609131329EST

FDC 3/4495 RSH IAP RUSSIAN MISSION,
RUSSIAN MISSION, AK.
RNAV (GPS) RWY 18, AMDT 1...
RNAV (GPS) RWY 36, AMDT 1...
PROCEDURE NA AT NIGHT.
2308151318-2508141318EST

FDC 5/0265 SCC IAP DEADHORSE, DEADHORSE, AK.
VOR Y RWY 24, AMDT 6B...
VDP NA,
SCC DME OUT OF SERVICE. 2502051620-2506031620EST

FDC 5/0263 SCC IAP DEADHORSE, DEADHORSE, AK.
ILS OR LOC RWY 6, AMDT 5...
LOC BC RWY 24, AMDT 1...
VOR RWY 6, AMDT 3...
VOR Z RWY 24, AMDT 5...
PROCEDURE NA EXCEPT FOR ACFT EQUIPPED WITH SUITABLE RNAV SYSTEM
WITH GPS,
SCC DME OUT OF SERVICE. 2502051619-2505061617EST

FDC 4/8354 SCC IAP DEADHORSE, DEADHORSE, AK.
VOR RWY 6, AMDT 3...
VOR Z RWY 24, AMDT 5...
SCC VOR UNUSABLE BELOW 3900 BETWEEN THE ARCON FIX AND THE UVALL FIX
EXCEPT FOR ACFT EQUIPPED WITH SUITABLE RNAV SYSTEM WITH GPS.
2407261226-2607261226EST

FDC 4/0694 SCM IAP SCAMMON BAY, SCAMMON BAY, AK.
RNAV (GPS) RWY 29, AMDT 2 ...
LP MDA NA. LNAV MDA NA. CONST EQUIP 22 MSL 1500FT NW OF RWY 29
(2016-AAL-7-NRA). 2409051148-2506021148EST

FDC 4/0693 SCM IAP SCAMMON BAY, SCAMMON BAY, AK.
RNAV (GPS) RWY 11, AMDT 1 ...
LNAV MDA NA. CONST EQUIP 22 MSL 1500FT SE OF RWY 29
(2016-AAL-7-NRA). 2409051148-2506021148EST

FDC 5/5529 SHH IAP SHISHMAREF, SHISHMAREF, AK.
RNAV (GPS) RWY 5, AMDT 1...
NOTE: WHEN LOCAL ALTIMETER SETTING NOT RECEIVED, USE PAIW ALTIMETER
SETTING AND INCREASE ALL MDAS 160 FEET; LNAV VISIBILITY CAT C/D 3/8
SM, AND CIRCLING VISIBILITY CAT C/D 1/4 SM. SSH AWOS OUT OF
SERVICE.
2501221426-2503221426EST

FDC 5/5528 SHH IAP SHISHMAREF, SHISHMAREF, AK.
RNAV (GPS) RWY 23, AMDT 1...
NOTE: WHEN LOCAL ALTIMETER SETTING NOT RECEIVED, USE PAIW ALTIMETER
SETTING AND INCREASE ALL MDAS 160 FEET; LNAV VISIBILITY CAT C/D 3/8
SM; CIRCLING CAT C/D VISIBILITY 1/4 SM. SHH AWOS OUT OF SERVICE.
2501221426-2503221426EST

FDC 3/0356 SHH IAP SHISHMAREF, SHISHMAREF, AK.
RNAV (GPS) RWY 23, AMDT 1...
RNAV (GPS) RWY 5, AMDT 1...
DISREGARD NOTE: RNP AR APCH - GPS.
PBN REQUIREMENTS NOTE: RNP APCH - GPS.
2310050901-2510051856EST

FDC 3/6142 SHX ODP SHAGELUK, SHAGELUK, AK.
TAKEOFF MINIMUMS AND (OBSTACLE) DEPARTURE PROCEDURES ORIG...
TAKEOFF OBSTACLE NOTES: NOTE: RWY 16: TREE, TRAVERSE WAY BEGINNING
1 FT FROM DER, 212 FT RIGHT OF CENTERLINE, UP TO 118 FT MSL. TREES
BEGINNING 719 FT FROM DER, 340 FT LEFT OF CENTERLINE, UP TO 123 FT
MSL. TREES BEGINNING 993 FT FROM DER, 122 FT LEFT OF CENTERLINE,
UP TO 125 FT MSL. TREE 1594 FT FROM DER, 600 FT LEFT OF
CENTERLINE, 127 FT MSL. TREES BEGINNING 1607 FT FROM DER, 400 FT
LEFT OF CENTERLINE, UP TO 131 FT MSL.
ALL OTHER DATA REMAINS AS PUBLISHED. 2307132007-2507132007EST

FDC 3/2347 SMK IAP ST MICHAEL, ST MICHAEL, AK.
RNAV (GPS) RWY 2, ORIG-A...
RWY 2 HELICOPTER VISIBILITY REDUCTION BELOW 3/4 SM NOT AUTHORIZED.

```
                2308101747-2508101747EST
FDC  5/8005 SNP IAP ST PAUL ISLAND,
                ST PAUL ISLAND, AK.
                ILS OR LOC RWY 36, AMDT 4A...
                PROCEDURE NA EXCEPT FOR ACFT EQUIPPED WITH SUITABLE RNAV SYSTEM
                WITH GPS.
                SPY NDB AND SPY DME OUT OF SERVICE.
                2501291833-2509101833EST
FDC  5/9906 SVA ODP SAVOONGA, SAVOONGA, AK.
                TAKEOFF MINIMUMS AND (OBSTACLE) DEPARTURE PROCEDURES AMDT 1...
                DEPARTURE PROCEDURE NA EXCEPT FOR ACFT EQUIPPED WITH SUITABLE RNAV
                SYSTEM WITH GPS,
                ULL VOR OUT OF SERVICE. 2502042225-2503052225EST
FDC  5/2598 SVA IAP SAVOONGA, SAVOONGA, AK.
                VOR/DME RWY 23, AMDT 1C...
                ALTERNATE MINIMUMS NA EXCEPT FOR ACFT EQUIPPED WITH SUITABLE RNAV
                SYSTEM WITH GPS,
                ULL VOR/DME UNMONITORED. 2501112146-2502112146EST
FDC  4/9936 SVA IAP SAVOONGA, SAVOONGA, AK.
                RNAV (GPS) RWY 23, AMDT 2...
                LPV DA NA, LNAV/VNAV DA NA.
                2407110901-2607111918EST
FDC  4/7038 SVA IAP SAVOONGA, SAVOONGA, AK.
                RNAV (GPS) RWY 23, AMDT 2...
                DELETE NOTE: FOR UNCOMPENSATED BARO-VNAV SYSTEMS, LNAV/VNAV NA
                BELOW -22~C OR ABOVE 54~C.
                DELETE LPV DA 308/HAT 250 ALL CATS.  DELETE LNAV/VNAV DA 408/HAT
                350 ALL CATS.
                THIS IS RNAV (GPS) RWY 23, AMDT 2A. 2410091523-PERM
FDC  3/3671 SXQ ODP SOLDOTNA, SOLDOTNA, AK.
                TAKEOFF MINIMUMS AND (OBSTACLE) DEPARTURE PROCEDURES AMDT 2A...
                PROCEDURE NA RWY 7S/25S. 2309221835-2509221833EST
FDC  4/2597 TAL ODP RALPH M CALHOUN MEML, TANANA, AK.
                TAKEOFF MINIMUMS AND (OBSTACLE) DEPARTURE PROCEDURES AMDT 1A...
                DEPARTURE PROCEDURE NA EXCEPT FOR ACFT EQUIPPED WITH SUITABLE RNAV
                SYSTEM WITH GPS,
                TAL VOR/DME OUT OF SERVICE. 2412052149-2507172149EST
FDC  3/8263 VDZ ODP VALDEZ PIONEER FLD, VALDEZ, AK.
                JMAAL THREE DEPARTURE ...
                CHANGE DEPARTURE ROUTE DESCRIPTION TAKEOFF RUNWAY 6, 24: THENCE. .
                . .CONTINUE CLIMB TO THE ATC ASSIGNED ALTITUDE VIA JOH VOR/DME
                R-328 SOUTHBOUND TO JMAAL/JOH VOR/DME 25 DME, FLY JOH VOR/DME ARC
                COUNTERCLOCKWISE TO NAKED/JOH VOR/DME R-273 25 DME. ALL OTHER DATA
                REMAINS AS PUBLISHED. 2309111343-2509091343EST
FDC  3/2261 WLK IAP SELAWIK, SELAWIK, AK.
                VOR RWY 22, AMDT 1D...
                S-22 GODBE FIX MINIMUMS MDA 360/HAT 343.
                ALL OTHER DATA REMAINS AS PUBLISHED.
                2306161446-2506161446EST
FDC  4/1433 WNA IAP NAPAKIAK, NAPAKIAK, AK.
                RNAV (GPS) RWY 34, ORIG-B...
                DISREGARD NOTE: RWY 34 HELICOPTER VISIBILITY REDUCTION BELOW 1 SM
                NA.
                2412262310-2612262310EST
FDC  5/4366 WTK IAP NOATAK, NOATAK, AK.
                RNAV (GPS) RWY 19, ORIG-B...
                NOTE: WHEN LOCAL ALTIMETER SETTING NOT RECEIVED, USE KOTZEBUE
                ALTIMETER SETTING: INCREASE ALL MDA 120 FEET AND VISIBILITY LP CAT
                C AND D 1/4 SM, LNAV CAT C AND D 3/8 SM, AND CIRCLING CAT D 1/2 SM.
                WTK AWOS OUT OF SERVICE.
                2501171426-2503221426EST
FDC  5/4365 WTK IAP NOATAK, NOATAK, AK.
                RNAV (GPS) RWY 1, ORIG-B...
                NOTE: WHEN LOCAL ALTIMETER SETTING NOT RECEIVED, USE KOTZEBUE
                ALTIMETER SETTING: INCREASE LPV AND LNAV/VNAV DA TO 446 FT;
                INCREASE ALL MDA 120 FEET AND VISIBILITY LNAV CAT C AND D 5/8 SM
                AND CIRCLING CAT C 1/2 SM, CAT D 3/4 SM.
                WTK AWOS OUT OF SERVICE.
                2501171426-2503221426EST
FDC  4/7765 YAK ODP YAKUTAT, YAKUTAT, AK.
```

TAKEOFF MINIMUMS AND (OBSTACLE) DEPARTURE PROCEDURES AMDT 5A...
TAKEOFF MINIMUMS: RWY 20, 300-1 1/8 OR STANDARD WITH MINIMUM CLIMB
OF 290 FEET PER NM TO 300. ALL OTHER DATA REMAINS AS PUBLISHED.
2403151556-2603151556EST
FDC 4/3240 YAK IAP YAKUTAT, YAKUTAT, AK.
ILS OR LOC RWY 11, AMDT 4...
LOC BC RWY 29, AMDT 9...
PROCEDURE NA EXCEPT FOR ACFT EQUIPPED WITH SUITABLE RNAV SYSTEM
WITH GPS,
YAK VOR OUT OF SERVICE. 2409101616-2504221616EST
FDC 4/3238 YAK ODP YAKUTAT, YAKUTAT, AK.
TAKEOFF MINIMUMS AND (OBSTACLE) DEPARTURE PROCEDURES AMDT 5A...
DEPARTURE PROCEDURE ADF REQUIRED EXCEPT FOR ACFT EQUIPPED WITH
SUITABLE RNAV SYSTEM WITH GPS,
YAK VOR OUT OF SERVICE. 2409101616-2504221616EST
FDC 4/3237 YAK SID YAKUTAT, YAKUTAT, AK.
FAKES FOUR DEPARTURE...
DEPARTURE PROCEDURE NA EXCEPT FOR AIRCRAFT EQUIPPED WITH SUITABLE
RNAV SYSTEM WITH GPS,
YAK VOR OUT OF SERVICE. 2409101616-2504221616EST
FDC 3/6199 YAK IAP YAKUTAT, YAKUTAT, AK.
VOR/DME RWY 29, AMDT 5...
S-29 HAT 408.
CIRCLING CAT A MDA 520/HAA 480, CAT B MDA 540/HAA 500, CAT C HAA
580, CAT D HAA 680
NOTE: CIRCLING RWY 20 NA AT NIGHT.
DISREGARD PROFILE NOTE: VGSI AND DESCENT ANGLES NOT COINCIDENT.
APT ELEV 40.
TDZE 32.
2309271740-2508301740EST

FDC 5/9912 ZAN AIRSPACE ADS-B, AUTO DEPENDENT SURVEILLANCE
REBROADCAST (ADS-R), TFC INFO SER BCST (TIS-B), FLT INFO
SER BCST (FIS-B) SER MAY NOT BE AVBL WI AN AREA DEFINED AS
169NM RADIUS OF 694403N1492543W. AP AIRSPACE AFFECTED INCLUDES ARC,
CXF, AKP, SCC, AQT, ATK, BRW, BTI. SFC-UNL.
2502042236-2502172200EST
FDC 5/6920 ZAN AIRSPACE ADS-B, AUTO DEPENDENT SURVEILLANCE
REBROADCAST (ADS-R), TFC INFO SER BCST (TIS-B), FLT INFO SER BCST
(FIS-B) SER MAY NOT BE AVBL WI AN AREA DEFINED AS 131NM RADIUS OF
660245N1674212W. AP AIRSPACE AFFECTED MAY INCLUDE SHH, DEE, IWK,
KTS, TER, K29, Z81, 3Z1. SFC-17999FT. 2501270420-2504212200EST
FDC 5/6266 ZAN AIRSPACE ADS-B, AUTO DEPENDENT SURVEILLANCE
REBROADCAST (ADS-R), TFC INFO SER BCST (TIS-B), FLT INFO SER BCST
(FIS-B) SER MAY NOT BE AVBL WI AN AREA DEFINED AS 95NM RADIUS OF
615506N1584316W. AP AIRSPACE AFFECTED MAY INCLUDE KLG, CJX, HCA,
KGX, ANI, RSH, SRV. SFC-UNL
2501240059-2502172200EST
FDC 5/0663 ZAN AIRSPACE ADS-B, AUTO DEPENDENT SURVEILLANCE
REBROADCAST (ADS-R), TFC INFO SERVICE BCST (TIS-B), FLT INFO SERVICE
BCST (FIS-B) SERVICES MAY NOT BE AVBL WI AN AREA DEFINED AS 167NM
RADIUS OF 651531N1665830W. AP AIRSPACE AFFECTED MAY INCLUDE SHH,
DEE, IWK, KTS, TER, K29, Z81, 3Z1. SFC-18000FT.
2502061400-2504142200EST
FDC 4/9445 ZAN AK..ROUTE ZAN.
B233 GALENA (GAL) VOR/DME, AK TO KUTAL, CHANGE RADIAL R-268 TO
R-273.
GAL VOR/DME MAGVAR UPDATED FROM 17E TO 12E.
2410152023-2610152023EST
FDC 4/7423 ZAN AK..ROUTE ZAN.
V317 LEVEL ISLAND (LVD) VOR/DME, AK R-306 TO COP NA.
LVD DME R-306 UNUSABLE. 2401241836-2601241836EST
FDC 4/6612 ZAN ROUTE ZAN.
J117 MC GRATH (MCG) VORTAC, AK R-325 TO COP NA FROM 20 NM TO COP
EXCEPT FOR ACFT EQUIPPED WITH SUITABLE RNAV SYSTEM WITH GPS.
MCG VOR R-325 UNUSABLE BEYOND 20 NM. 2408271741-2608271741EST
FDC 4/6611 ZAN ROUTE ZAN.
J111 MC GRATH (MCG) VORTAC, AK R-276 TO COP NA FROM 20 NM TO COP
EXCEPT FOR ACFT EQUIPPED WITH SUITABLE RNAV SYSTEM WITH GPS.
MCG VOR R-276 UNUSABLE BEYOND 20 NM. 2408271741-2608271741EST

FDC 4/6610 ZAN ROUTE ZAN.
J120 MC GRATH (MCG) VORTAC, AK R-217 TO COP NA FROM 6 NM TO COP EXCEPT FOR ACFT EQUIPPED WITH SUITABLE RNAV SYSTEM WITH GPS.
MCG VOR R-217 UNUSABLE BEYOND 6 NM. 2408271741-2608271741EST

FDC 4/6609 ZAN ROUTE ZAN.
J111 MC GRATH (MCG) VORTAC, AK R-102 TO COP NA FROM 20 NM TO COP EXCEPT FOR ACFT EQUIPPED WITH SUITABLE RNAV SYSTEM WITH GPS.
MCG VOR R-102 UNUSABLE BEYOND 20 NM. 2408271741-2608271741EST

FDC 4/6608 ZAN ROUTE ZAN.
J120 MC GRATH (MCG) VORTAC, AK R-039 TO COP NA FROM 20 NM TO COP EXCEPT FOR ACFT EQUIPPED WITH SUITABLE RNAV SYSTEM WITH GPS.
MCG VOR R-039 UNUSABLE BEYOND 20 NM. 2408271741-2608271741EST

FDC 4/6604 ZAN AK..ROUTE ZAN.
V320, V440, V510 MC GRATH (MCG) VORTAC, AK R-102 TO COP NA FROM 20 NM TO COP EXCEPT FOR ACFT EQUIPPED WITH SUITABLE RNAV SYSTEM WITH GPS.
MCG VOR R-102 UNUSABLE BEYOND 20 NM. 2408271726-2608271723EST

FDC 4/6601 ZAN AK..ROUTE ZAN.
V510 MC GRATH (MCG) VORTAC, AK R-245 TO COP NA EXCEPT FOR ACFT EQUIPPED WITH SUITABLE RNAV SYSTEM WITH GPS.
MCG VOR R-245 UNUSABLE BEYOND 6 NM. 2408271722-2608271721EST

FDC 4/6599 ZAN AK..ROUTE ZAN.
V480 MC GRATH (MCG) VORTAC, AK R-217 TO COP NA EXCEPT FOR ACFT EQUIPPED WITH SUITABLE RNAV SYSTEM WITH GPS.
MCG VOR R-217 UNUSABLE BEYOND 6 NM. 2408271720-2608271716EST

FDC 4/6594 ZAN AK..ROUTE ZAN.
V480 MC GRATH (MCG) VORTAC, AK R-039 TO COP NA FROM 20 NM TO COP EXCEPT FOR ACFT EQUIPPED WITH SUITABLE RNAV SYSTEM WITH GPS.
MCG VOR R-039 UNUSABLE BEYOND 20 NM. 2408271715-2608271713EST

FDC 4/6587 ZAN AK..ROUTE ZAN.
V498 MC GRATH (MCG) VORTAC, AK R-325 TO COP NA FROM 20 NM TO COP EXCEPT FOR ACFT EQUIPPED WITH SUITABLE RNAV SYSTEM WITH GPS.
MCG VOR R-325 UNUSABLE BEYOND 20 NM. 2408271712-2608271712EST

FDC 4/6584 ZAN AK..ROUTE ZAN.
V440 MC GRATH (MCG) VORTAC, AK R-276 TO COP NA FROM 20 NM TO COP EXCEPT FOR ACFT EQUIPPED WITH SUITABLE RNAV SYSTEM WITH GPS.
MCG VOR R-276 UNUSABLE BEYOND 20 NM. 2408271708-2608271708EST

FDC 4/6127 ZAN AK..ROUTE ZAN.
V317 ANNETTE ISLAND (ANN) VOR/DME, AK TO GESTI, AK MEA 9000 NORTHWESTBOUND.
ANN VOR/DME R-309 UNUSABLE BEYOND 37 NM BELOW 9000. 2404291336-2604291336EST

FDC 4/5985 ZAN AK..ROUTE ZAN..SPECIAL R2015 TAWMO, AK TO UCUXY, AK
MOCA 2600.

2408262030-2508262030EST

FDC 4/0467 ZAN AK..ROUTE ZAN.
G4 WOOD RIVER (BTS) NDB, AK TO ILIAMNA (ILI) NDB/DME, AK MEA 5500 MOCA 4300.
2412031429-2612031429EST

FDC 4/0464 ZAN AK..ROUTE ZAN.
V317 GESTI, AK TO LEVEL ISLAND (LVD) VOR/DME, AK R-128 MEA 9000.
2412031429-2612031429EST

FDC 4/0463 ZAN AK..ROUTE ZAN.
G10, G8 ELFEE (ELF) NDB, AK TO DAYVU, AK NA EXCEPT FOR ACFT EQUIPPED WITH SUITABLE RNAV SYSTEM WITH GPS.
ELF NDB UNUSABLE AT DAYVU AT 5000. 2412031429-2612031429EST

FDC 4/0450 ZAN AK..ROUTE ZAN.
Q18 GALENA (GAL) VOR/DME, AK R-343 TO BARROW (BRW) VOR/DME, AK R-170 NA.
2412031427-2612031427EST

FDC 3/9521 ZAN AK..ROUTE ZAN.
V319 YONEK INT, AK DME REQUIRED EXCEPT FOR ACFT EQUIPPED WITH SUITABLE RNAV SYSTEM WITH GPS.
ENA VOR R-339 UNUSABLE BEYOND 20 NM. 2308071534-2508071534EST

FDC 3/8162 ZAN AK..ROUTE ZAN.
V440 YAKUTAT (YAK) VOR/DME, AK R-119 TO BIORKA ISLAND (BKA) VORTAC, AK R-303 NA EXCEPT FOR AIRCRAFT EQUIPPED WITH SUITABLE RNAV SYSTEM WITH GPS.
YAK VOR R-119 UNUSABLE. 2302221452-2502231451EST

FDC 3/1444 ZAN AK..ROUTE ZAN.
V508 SEWAR, AK TO COP UNUSABLE EXCEPT FOR GNSS EQUIPPED AIRCRAFT.
ENA VOR/DME RESTRICTED. 2310051908-2510051908EST
FDC 3/1440 ZAN AK..ROUTE ZAN.
V320 RUNTL, AK TO FRIDA, AK UNUSABLE EXCEPT FOR GNSS EQUIPPED AIRCRAFT.
ENA VOR/DME RESTRICTED. 2310051905-2510051905EST

Gen. FDC
FDC 4/1786 ZZZ PART 1 OF 2 SECURITY SPECIAL SECURITY INSTRUCTIONS (SSI)
PROHIBITION ON RUSSIAN FLIGHT OPERATIONS IN THE TERRITORIAL AIRSPACE OF THE U.S

SPECIAL SECURITY INSTRUCTIONS (SSI) PROHIBITION ON RUSSIAN FLIGHT OPERATIONS IN THE TERRITORIAL AIRSPACE OF THE U.S. PURSUANT TO 49 USC SECTIONS 40103 AND 40113(A), ALL RUSSIAN AIR CARRIERS AND COMMERCIAL OPERATORS, REGARDLESS OF THE STATE OF REGISTRY OF THE AIRCRAFT; ALL AIRCRAFT REGISTERED IN THE RUSSIAN FEDERATION; ALL RUSSIAN STATE AIRCRAFT, REGARDLESS OF THE STATE OF REGISTRY OF THE AIRCRAFT; AND ALL AIRCRAFT, REGARDLESS OF THE STATE OF REGISTRY, OWNED, CHARTERED, LEASED, OPERATED OR CONTROLLED BY, FOR, OR FOR THE BENEFIT OF, A RUSSIAN PERSON OR ENTITY IDENTIFIED BY THE INTERNATIONAL TRADE ADMINISTRATIONS CONSOLIDATED SCREENING LIST (HTTPS://WWW.TRADE.GOV/CONSOLIDATED-SCREENING-LIST), ARE PROHIBITED FROM OPERATING TO, FROM, WITHIN, OR THROUGH U.S. TERRITORIAL AIRSPACE, EXCEPT FOR: 1) AIRCRAFT ENGAGED IN HUMANITARIAN OR SAR OPERATIONS SPECIFICALLY AUTHORIZED BY THE U.S. FEDERAL AVIATION ADMINISTRATION (FAA) THAT HAVE FIRST RECEIVED ANY NECESSARY ECONOMIC AUTHORIZATION FROM THE U.S. DEPARTMENT OF TRANSPORTATION (DOT)
2405091540-2505192359
END PART 1 OF 2
FDC 4/1786 ZZZ PART 2 OF 2 SECURITY SPECIAL SECURITY INSTRUCTIONS (SSI)
PURSUANT TO DOT ORDER 2022-3-2; 2) STATE AIRCRAFT OPERATIONS GRANTED A DIPLOMATIC CLEARANCE BY THE U.S. DEPARTMENT OF STATE (DOS)

SPECIAL SECURITY INSTRUCTIONS (SSI) AIRCRAFT EXPERIENCING IN-FLIGHT EMERGENCIES. THIS NOTAM REPLACES NOTAM FDC 3/9274 (A0108/23).
RUSSIAN AIR CARRIERS AND/OR OTHER AIRCRAFT OPERATORS SUBJECT TO DOT ORDER 2022-3-2 SEEKING DOT APPROVAL FOR HUMANITARIAN AND/OR SEARCH AND RESCUE OPERATIONS MAY DIRECT SUCH REQUESTS TO SCHEDULEFILING@DOT.GOV. DOT WILL CONSIDER SUCH REQUESTS ON A CASE-BY-CASE BASIS, AND REQUESTORS MUST EXPLICITLY RECEIVE AFFIRMATIVE DOT APPROVAL BEFORE CONDUCTING SUCH OPERATIONS. AIRCRAFT OPERATORS SUBJECT TO THIS NOTAM WHO DO NOT COMPLY WITH THESE INSTRUCTIONS MAY BE INTERCEPTED, AND THEIR PILOTS AND OTHER CREWMEMBERS MAY BE DETAINED AND INTERVIEWED BY LAW ENFORCEMENT OR SECURITY PERSONNEL, AS APPROPRIATE.
ADDITIONAL INFORMATION IS PROVIDED AT:
HTTPS://WWW.FAA.GOV/AIR_TRAFFIC/PUBLICATIONS/US_RESTRICTIONS/
2405091540-2505192359
END PART 2 OF 2
FDC 4/5129 2IN8 SPECIAL FRANCISCAN HEALTH CROWN POINT, CROWN POINT, IN. CMONR ONE DEPARTURE...PROCEDURE NOT AUTHORIZED.

2410051430-2505171430
FDC 4/5128 2IN8 SPECIAL FRANCISCAN HEALTH CROWN POINT, CROWN POINT, IN. COPTER RNAV (GPS) 09, ORIG... PROCEDURE NOT AUTHORIZED.

2410051430-2505171430
FDC 5/9670 FDC CHART CORRECT U.S. GOVERNMENT IFR
ENROUTE LOW ALTITUDE
CHART L-35, PANEL C, EFFECTIVE 26 DEC 2024...
ADD AIRPORT INFORMATION FOR TRI-COUNTY AT HENRY JOYNER FLD (ASJ) WITH ASSOCIATED CITY AHOSKIE, ELEVATION OF 67, PILOT CONTROLLED LIGHTING, RWY LENGTH 4500, AWOS-3 FREQ 119.075, LOCATED 15 NM WSW OF CVI VORTAC, N36 17 51 W077 10 15. 2502041448-PERM
FDC 5/8052 FDC CHART CORRECT U.S. GOVERNMENT ATLANTA

VFR SECTIONAL
AERONAUTICAL CHART, EFFECTIVE 20 FEB 2025...
REVISE AUBURN, AL CLASS D AIRSPACE: THAT AIRSPACE EXTENDING UPWARD FROM THE SURFACE TO AND INCLUDING 2,500 FT MSL WITHIN A 4.4-MILE RADIUS OF AUBURN UNIVERSITY REGIONAL AIRPORT, LOCATED AT 32 36 54N, 085 26 02W. THIS CLASS D AIRSPACE AREA IS EFFECTIVE DURING THE SPECIFIC DATES AND TIMES ESTABLISHED IN ADVANCE BY A NOTICE TO AIR MISSIONS. THE EFFECTIVE DATE AND TIME WILL THEREAFTER BE CONTINUOUSLY PUBLISHED IN THE CHART SUPPLEMENT.. 2501292028-PERM

FDC 5/8051 FDC CHART CORRECT U.S. GOVERNMENT ATLANTA
VFR SECTIONAL
AERONAUTICAL CHART, EFFECTIVE 20 FEB 2025...
CHANGE AUBURN UNIVERSITY RGNL AIRPORT (AUO), AUBURN, AL, TO A TOWERED AIRPORT. LOCATED AT 32 36 54N, 085 26 02W, ADD CTRL TOWER FREQ 123.875. ADD TAB ENTRY FOR AUBURN UNIVERSITY RGNL TWR: ADD TWR HRS 0700-2100 MON-FRI, 0800-1700 SAT-SUN; TWR FREQ 123.875 AND GND FREQ 121.625.. 2501292023-PERM

FDC 5/8050 FDC CHART CORRECT U.S. GOVERNMENT ATLANTA
VFR SECTIONAL
AERONAUTICAL CHART, EFFECTIVE 26 DEC 2024...
CHANGE AUBURN UNIVERSITY RGNL AIRPORT (AUO), AUBURN, AL, TO A TOWERED AIRPORT. LOCATED AT 32 36 54N, 085 26 02W, ADD CTRL TOWER FREQ 123.875. ADD TAB ENTRY FOR AUBURN UNIVERSITY RGNL TWR: ADD TWR HRS 0700-2100 MON-FRI, 0800-1700 SAT-SUN; TWR FREQ 123.875 AND GND FREQ 121.625.. 2501292019-PERM

FDC 5/4540 FDC CHART CORRECT U.S. GOVERNMENT NOME VFR SECTIONAL
AERONAUTICAL CHART, EFFECTIVE 26 DEC 2024...
DELETE V477 SEGMENT FROM SELAWIK, AK VOR-DME (WLK) LOCATED AT 66 35 58N, 159 59 27W TO AMBLER, AK NDB (AMF) LOCATED AT 67 06 19N, 157 51 37W.. 2501171725-PERM

FDC 5/4343 FDC CHART CORRECT U.S. GOVERNMENT GREAT FALLS VFR SECTIONAL
AERONAUTICAL CHART, EFFECTIVE 26 DEC 2024...
DELETE COMM BOX AND TYPE FOR ROUNDUP NDB (RPX), ROUNDUP, MT, LOCATED AT 46 28 16N, 108 33 05W.. 2501171207-PERM

FDC 5/4191 FDC CHART CORRECT U.S. GOVERNMENT IFR ENROUTE LOW ALTITUDE
CHART L-27, PANEL A, EFFECTIVE 26 DEC 2024...
DELETE V206 BETWEEN NAPOLEON ANX VORTAC AND KIRKSVILLE IRK VORTAC. 2501161531-PERM

FDC 5/1583 FDC CHART CORRECT U.S. GOVERNMENT IFR ENROUTE HIGH ALTITUDE
CHART H-3, PANEL B, EFFECTIVE 26 DEC 2024...
CHANGE EDGE TYPE INFORMATION ON AIRWAY Q1 FROM EASON TO ECTOF.
CHANGE EDGE TYPE INFORMATION ON AIRWAY Q3 FROM FAMUK TO FELIX. 2501081839-PERM

FDC 5/0869 FDC CHART CORRECT U.S. GOVERNMENT IFR ENROUTE HIGH ALTITUDE
CHART H-12, PANEL H, F, K, EFFECTIVE 31 OCT 2024...
CHANGE EDGE TYPE ZILLS TO WAALT..
CHANGE BOTH EDGE TYPE CATLN FROM BLACK TO BLUE.
ADD EDGE TYPE AJJAY ON RNAV ROUTE Q822 NEAR ENE VOR/DME.
ADD RNAV ROUTE SEGMENT Q822 FROM ENE VOR/DME TO AJJAY WITH OUTBOUND BEARING OF 082 AND MILEAGE 48.. 2502061748-PERM

FDC 5/0266 FDC SPECIAL NOTICE...UNMANNED AIRCRAFT SYSTEM (UAS)
OPERATORS ARE STRONGLY ADVISED TO USE CAUTION WHEN OPERATING WI 5NM INLAND OF THE U.S./MEXICO BORDER PORTION OF THE CONTIGUOUS UNITED STATES AIR DEFENSE IDENTIFICATION ZONE (ADIZ) AS DEFINED BY 14 CFR 99.43 DUE TO ONGOING HOMELAND SECURITY (DHS), DEPARTMENT OF JUSTICE (DOJ) AND DEPARTMENT OF DEFENSE (DOD) OPERATIONS.

OPERATORS WHO INTERFERE WITH OR ARE DEEMED A THREAT TO SUCH OPERATIONS MAY BE MITIGATED PURSUANT TO 10 U.S.C. SECTION 130I AND 6 U.S.C. SECTION 124N. MITIGATION MAY RESULT IN THE INTERFERENCE, INTERCEPTION, SEIZURE, DAMAGING, OR DESTRUCTION OF UNMANNED AIRCRAFT DEEMED TO POSE A CREDIBLE SAFETY OR SECURITY THREAT TO PROTECTED PERSONNEL, FACILITIES, OR ASSETS.
2502051630-PERM

FDC 5/0179 FDC CHART CORRECT U.S. GOVERNMENT IFR

ENROUTE HIGH ALTITUDE
CHART H-10, PANEL F, EFFECTIVE 26 DEC 2024...
CHANGE EDGE TYPE INFORMATION ON Q68 AIRWAY FROM BWG TO RAMRD.
2501021515-PERM

FDC 5/0143 FDC CHART CORRECT U.S. GOVERNMENT IFR
ENROUTE HIGH ALTITUDE
CHART AKH2, PANEL H, EFFECTIVE 26 DEC 2024...
ADD ROUTE SEGMENT R338 BETWEEN NATES AND HEDMI WITH BEARINGS 222 WBD AND 040 EBD, BOX MILEAGE 129, AND MAA-60000.. 2501021352-PERM

FDC 4/8152 FDC CHART CORRECT U.S. GOVERNMENT IFR
ENROUTE LOW ALTITUDE
CHART L-10, PANEL I, EFFECTIVE 26 DEC 2024...
DELETE V132 FROM HUT HUTCHINSON VOR/DME TO FLOSS FIX. DELETE MCA V132 5000SE AND MRA 5000 AT FLOSS FIX. 2412172238-PERM

FDC 4/7777 FDC CHART CORRECT U.S. GOVERNMENT IFR
ENROUTE LOW ALTITUDE
CHART L-15, PANEL D, EFFECTIVE 26 DEC 2024...
DELETE MCA 5000 SE AND MRA 5000 FOR V132 AT FLOSS REPORTING POINT, N38 07 47 W097 08 39.. 2412171332-PERM

FDC 4/7051 FDC CHART CORRECT U.S. GOVERNMENT IFR
ENROUTE HIGH ALTITUDE
CHART H-12, PANEL J, EFFECTIVE 11 JUL 2024...
ADD FIX MAKEUP FROM HAR VORTAC TO MCMAN WITH BEARING 321 AND DME OF 31. 2408121613-PERM

FDC 4/0913 FDC CHART CORRECT U.S. GOVERNMENT IFR
ENROUTE LOW ALTITUDE
CHART L-6, PANEL H, EFFECTIVE 26 DEC 2024...
CHANGE EDGE TYPE INFORMATION FOR CDS NAVAID ON V530 TO FREQUENCY 117.0 AND CHANNEL 117.. 2412261227-PERM

FDC 4/0626 FDC CHART CORRECT U.S. GOVERNMENT IFR
ENROUTE LOW ALTITUDE
CHART L-27, PANEL A, EFFECTIVE 26 DEC 2024...
DELETE MRA 4300 AT WIVEY FIX N41 13 36 W093 43 46. 2412241618-PERM

FDC 2/3929 FDC SPECIAL NOTICE..UNMANNED AIRCRAFT SYSTEM (UAS)
OPERATORS ARE STRONGLY ADVISED TO USE CAUTION WHEN OPERATING WITHIN 1/4NM OF THE U.S./CANADA BORDER DUE TO ONGOING HOMELAND SECURITY (DHS), DEPARTMENT OF JUSTICE (DOJ) AND DEPARTMENT OF DEFENSE (DOD) OPERATIONS. OPERATORS WHO INTERFERE WITH OR ARE DEEMED A THREAT TO SUCH OPERATIONS MAY BE MITIGATED PURSUANT TO 10 U.S.C. SECTION 130I AND 6 U.S.C. SECTION 124N. MITIGATION MAY RESULT IN THE INTERFERENCE, INTERCEPTION, SEIZURE, DAMAGING, OR DESTRUCTION OF UNMANNED AIRCRAFT DEEMED TO POSE A CREDIBLE SAFETY OR SECURITY THREAT TO PROTECTED PERSONNEL, FACILITIES, OR ASSETS.
2212121820-PERM

FDC 6/8818 FDC ...SPECIAL NOTICE...IN THE INTEREST OF NATIONAL SECURITY AND TO THE EXTENT PRACTICABLE, PILOTS AND UAS OPERATORS ARE STRONGLY ADVISED TO AVOID THE AIRSPACE ABOVE OR IN CLOSE PROXIMITY TO CRITICAL INFRASTRUCTURE AND OTHER SENSITIVE LOCATIONS SUCH AS POWER PLANTS (NUCLEAR, HYDRO-ELECTRIC, OR COAL), DAMS, REFINERIES, INDUSTRIAL COMPLEXES, MILITARY FACILITIES, CORRECTIONAL AND LAW ENFORCEMENT FACILITIES UNLESS OTHERWISE AUTHORIZED. PILOTS AND UAS OPERATORS SHOULD NOT CIRCLE AS TO LOITER IN THE VICINITY OVER THESE TYPES OF FACILITIES.
1603231538-PERM

FDC 5/0838 FDC PART 1 OF 16 LIST 2502061715

FDC 5/0292 FDC LIST 2502051715	FDC 5/0293 CNL 5/9726 FDC
FDC 5/0294 VGT	FDC 5/0295 HND
FDC 5/0296 VGT	FDC 5/0297 VGT
FDC 5/0298 LAS	FDC 5/0299 LAS
FDC 5/0300 LAS	FDC 5/0301 BLH
FDC 5/0302 PHX	FDC 5/0303 SDL
FDC 5/0304 SPA	FDC 5/0305 CNL 5/9891 TYQ
FDC 5/0306 CNL 5/9892 EYE	FDC 5/0307 CNL 5/9893 UMP
FDC 5/0308 CNL 5/9894 MQJ	FDC 5/0309 CNL 5/9895 HFY
FDC 5/0310 CNL 5/9896 AOH	FDC 5/0311 CNL 5/9897 GEZ
FDC 5/0312 CNL 5/9898 ALN	FDC 5/0313 CNL 5/9899 BLV
FDC 5/0314 CNL 5/9900 CPS	FDC 5/0315 CNL 5/9901 STL
FDC 5/0316 CNL 5/9902 SUS	FDC 5/0317 CNL 5/9903 DAY
FDC 5/0318 CNL 5/9904 IND	FDC 5/0319 CNL 5/0058 BVO
FDC 5/0320 CNL 5/0059 IDP	FDC 5/0321 CNL 5/0029 INK

```
                FDC 5/0322 CNL 4/6204 PDX          FDC 5/0323 PDX
                FDC 5/0324 COS                     FDC 5/0325 COS
                FDC 5/0326 COS                     FDC 5/0327 COS
                FDC 5/0328 COS                     FDC 5/0329 BJC
                FDC 5/0330 APA                     FDC 5/0331 DEN
                FDC 5/0332 FNL                     FDC 5/0333 GXY
                FDC 5/0334 CFO                     FDC 5/0335 COS
                FDC 5/0336 BKF                     FDC 5/0337 FFT

                END PART 1 OF 16
FDC  5/0838 FDC  PART 2 OF 16 LIST 2502061715
                FDC 5/0339 FFT                     FDC 5/0342 LEX
                FDC 5/0343 EAU                     FDC 5/0344 ANE
                FDC 5/0345 FCM                     FDC 5/0346 STP
                FDC 5/0349 MSP                     FDC 5/0350 CNL 5/0323 PDX
                FDC 5/0351 PDX                     FDC 5/0352 PHX
                FDC 5/0353 SDL                     FDC 5/0354 SJN
                FDC 5/0355 CNL 5/9114 ATL          FDC 5/0356 CNL 5/9115 JCA
                FDC 5/0357 CNL 5/9116 AHN          FDC 5/0358 CNL 5/9435 AVP
                FDC 5/0359 CNL 5/9436 AVP          FDC 5/0360 CNL 5/9869 LPR
                FDC 5/0361 CNL 5/9870 CLE          FDC 5/0363 CNL 5/9871 CLE
                FDC 5/0364 CNL 5/9934 AUS          FDC 5/0365 CNL 5/9935 T74
                FDC 5/0366 CNL 5/9936 AUS          FDC 5/0367 CNL 5/9972 BKF
                FDC 5/0369 CNL 5/9973 APA          FDC 5/0370 CNL 5/9974 BJC
                FDC 5/0371 CNL 5/9975 DEN          FDC 5/0372 CNL 5/9976 FNL
                FDC 5/0373 CNL 5/9977 GXY          FDC 5/0375 CNL 5/9978 HSR
                FDC 5/0376 CNL 5/9979 49B          FDC 5/0377 CNL 5/9980 CFO
                FDC 5/0378 CNL 4/8441 HGR          FDC 5/0379 CNL 5/9880 STJ
                FDC 5/0380 CNL 5/9592 GPH          FDC 5/0381 CNL 5/9593 IXD
                FDC 5/0382 CNL 5/9594 OJC          FDC 5/0383 CNL 5/9595 MKC
                FDC 5/0384 CNL 5/9596 MCI          FDC 5/0385 CNL 5/9597 SGF
                FDC 5/0386 CNL 5/9598 STJ          FDC 5/0388 CNL 5/9599 SGF
                FDC 5/0389 CNL 5/9600 FLV          FDC 5/0390 CNL 5/9601 LXT
                FDC 5/0391 JFK                     FDC 5/0393 CNL 4/4613 JFK

                END PART 2 OF 16
FDC  5/0838 FDC  PART 3 OF 16 LIST 2502061715
                FDC 5/0394 JFK                     FDC 5/0395 CNL 5/0391 JFK
                FDC 5/0396 CNL 5/0352 PHX          FDC 5/0397 CNL 5/0353 SDL
                FDC 5/0398 CNL 5/0354 SJN          FDC 5/0399 JFK
                FDC 5/0400 CNL 4/9331 JFK          FDC 5/0401 CNL 5/9685 FLV
                FDC 5/0402 CNL 5/9686 IXD          FDC 5/0403 CNL 5/9687 OJC
                FDC 5/0404 CNL 5/9688 ICT          FDC 5/0405 CNL 5/9689 ICT
                FDC 5/0406 CNL 5/9690 ICT          FDC 5/0407 CNL 5/9691 ICT
                FDC 5/0408 CNL 5/9692 AAO          FDC 5/0409 CNL 5/9693 STJ
                FDC 5/0410 CNL 5/9694 GPH          FDC 5/0411 CNL 5/9695 MCI
                FDC 5/0412 CNL 5/9696 MKC          FDC 5/0413 CNL 5/9697 LXT
                FDC 5/0414 JFK                     FDC 5/0415 JFK
                FDC 5/0416 FLV                     FDC 5/0417 IXD
                FDC 5/0418 OJC                     FDC 5/0419 ICT
                FDC 5/0420 ICT                     FDC 5/0421 ICT
                FDC 5/0422 ICT                     FDC 5/0423 AAO
                FDC 5/0424 STJ                     FDC 5/0425 GPH
                FDC 5/0426 MCI                     FDC 5/0427 MKC
                FDC 5/0428 LXT                     FDC 5/0429 JFK
                FDC 5/0430 CNL 5/0394 JFK          FDC 5/0431 CNL 5/9917 PSP
                FDC 5/0432 CNL 5/9937 OUN          FDC 5/0433 CNL 5/9938 GKY
                FDC 5/0434 CNL 5/9939 ADS          FDC 5/0435 CNL 5/9940 DAL
                FDC 5/0436 CNL 5/9941 RBD          FDC 5/0437 CNL 5/9942 DFW
                FDC 5/0438 CNL 5/9943 DTO          FDC 5/0439 CNL 5/9944 NFW

                END PART 3 OF 16
FDC  5/0838 FDC  PART 4 OF 16 LIST 2502061715
                FDC 5/0440 CNL 5/9945 GPM          FDC 5/0441 CNL 5/9946 LNC
                FDC 5/0442 CNL 5/9961 OUN          FDC 5/0443 CNL 5/9947 OKC
                FDC 5/0444 CNL 5/9948 PWA          FDC 5/0445 CNL 5/9949 PWA
                FDC 5/0446 CNL 5/9950 TKI          FDC 5/0447 CNL 5/9951 PWA
                FDC 5/0448 CNL 5/9952 SNL          FDC 5/0449 CNL 5/9953 AFW
                FDC 5/0450 CNL 5/9954 HQZ          FDC 5/0451 CNL 5/9955 DAL
                FDC 5/0452 CNL 5/9956 FWS          FDC 5/0453 CNL 5/9957 OKC
```

```
                FDC 5/0454 CNL 5/9958 FTW          FDC 5/0455 CNL 5/9959 OKC
                FDC 5/0456 CNL 5/9960 PWA          FDC 5/0457 CNL 5/0428 LXT
                FDC 5/0458 CNL 5/7800 ILE          FDC 5/0459 EVW
                FDC 5/0460 CNL 5/7398 ZAN          FDC 5/0461 CNL 5/9988 ISM
                FDC 5/0462 CNL 5/9987 DAB          FDC 5/0463 CNL 5/9989 SFB
                FDC 5/0464 CNL 5/9990 ORL          FDC 5/0465 RAL
                FDC 5/0466 ZAN                     FDC 5/0467 CNL 5/9962 GJT
                FDC 5/0468 CNL 5/9967 GJT          FDC 5/0469 CNL 5/9963 GJT
                FDC 5/0471 CNL 5/9964 ASE          FDC 5/0472 CNL 5/9965 GJT
                FDC 5/0473 CNL 5/9966 MTJ          FDC 5/0474 ZHU
                FDC 5/0475 ZME                     FDC 5/0477 CNL 5/0255 ITO
                FDC 5/0478 CNL 5/0256 ITO          FDC 5/0479 CNL 5/0257 ITO
                FDC 5/0480 CNL 5/0258 ITO          FDC 5/0481 CNL 5/0259 ITO
                FDC 5/0482 CNL 5/9768 OTZ          FDC 5/0483 MULTI CNL
                FDC 5/0484 PHX                     FDC 5/0485 P20
                FDC 5/0486 BKW                     FDC 5/0487 BLF

                END PART 4 OF 16
FDC  5/0838 FDC  PART 5 OF 16 LIST 2502061715
                FDC 5/0488 BLF                     FDC 5/0489 YKN
                FDC 5/0490 OFK                     FDC 5/0491 OUN
                FDC 5/0492 GKY                     FDC 5/0493 ADS
                FDC 5/0494 DAL                     FDC 5/0495 RBD
                FDC 5/0496 DFW                     FDC 5/0497 DTO
                FDC 5/0498 NFW                     FDC 5/0499 GPM
                FDC 5/0500 LNC                     FDC 5/0501 OUN
                FDC 5/0502 OKC                     FDC 5/0503 PWA
                FDC 5/0504 PWA                     FDC 5/0505 TKI
                FDC 5/0506 PWA                     FDC 5/0507 SNL
                FDC 5/0508 AFW                     FDC 5/0509 HQZ
                FDC 5/0510 DAL                     FDC 5/0511 FWS
                FDC 5/0512 OKC                     FDC 5/0513 FTW
                FDC 5/0514 OKC                     FDC 5/0515 PWA
                FDC 5/0516 CNL 5/0053 ZHU          FDC 5/0517 FUL
                FDC 5/0518 FUL                     FDC 5/0519 HHR
                FDC 5/0520 LGB                     FDC 5/0521 LGB
                FDC 5/0522 LGB                     FDC 5/0523 LAX
                FDC 5/0524 LAX                     FDC 5/0525 SAN
                FDC 5/0526 SNA                     FDC 5/0527 SNA
                FDC 5/0528 SNA                     FDC 5/0529 SNA
                FDC 5/0530 SNA                     FDC 5/0531 EMT
                FDC 5/0532 TOA                     FDC 5/0533 FUL

                END PART 5 OF 16
FDC  5/0838 FDC  PART 6 OF 16 LIST 2502061715
                FDC 5/0534 LAX                     FDC 5/0535 HHR
                FDC 5/0536 LAX                     FDC 5/0537 ONT
                FDC 5/0538 TOA                     FDC 5/0539 MLI
                FDC 5/0540 SFY                     FDC 5/0541 SQI
                FDC 5/0543 CWI                     FDC 5/0544 DVN
                FDC 5/0545 DVN                     FDC 5/0546 8M1
                FDC 5/0547 TUP                     FDC 5/0548 SAN
                FDC 5/0549 SAN                     FDC 5/0550 SAN
                FDC 5/0551 SEE                     FDC 5/0552 SAN
                FDC 5/0553 RNM                     FDC 5/0554 SAN
                FDC 5/0555 PTV                     FDC 5/0556 BFL
                FDC 5/0557 DLO                     FDC 5/0558 MIT
                FDC 5/0559 PTV                     FDC 5/0560 BFL
                FDC 5/0561 BFL                     FDC 5/0562 BFL
                FDC 5/0563 L45                     FDC 5/0564 L45
                FDC 5/0565 DLO                     FDC 5/0566 LAX
                FDC 5/0567 ONT                     FDC 5/0568 SNA
                FDC 5/0569 MIT                     FDC 5/0570 HSR
                FDC 5/0571 CNL 5/8850 ZHU          FDC 5/0572 MULTI CNL
                FDC 5/0573 CNL 5/0054 ZHN          FDC 5/0575 MFE
                FDC 5/0576 TXW                     FDC 5/0577 HRL
                FDC 5/0579 DBQ                     FDC 5/0580 PIR
                FDC 5/0585 CNL 4/7755 CNO          FDC 5/0586 CNL 4/7756 HMT

                END PART 6 OF 16
```

FDC 5/0838 FDC PART 7 OF 16 LIST 2502061715

FDC 5/0587 CNL 4/7757 F70	FDC 5/0588 CNL 4/7758 RAL
FDC 5/0589 CNL 4/7759 ONT	FDC 5/0590 ZME
FDC 5/0591 HNL	FDC 5/0594 HNL
FDC 5/0595 LIH	FDC 5/0596 FWS
FDC 5/0597 AFW	FDC 5/0598 GPM
FDC 5/0599 LNC	FDC 5/0600 HQZ
FDC 5/0602 LBX	FDC 5/0604 SGR
FDC 5/0605 GLS	FDC 5/0606 EFD
FDC 5/0607 HOU	FDC 5/0608 DWH
FDC 5/0609 IAH	FDC 5/0610 CXO
FDC 5/0611 IWS	FDC 5/0612 AXH
FDC 5/0613 TME	FDC 5/0614 T41
FDC 5/0615 LIT	FDC 5/0616 LIT
FDC 5/0617 DAL	FDC 5/0618 CNL 5/9493 ZOA
FDC 5/0619 BKT	FDC 5/0620 IAH
FDC 5/0621 CNL 5/9674 IAH	FDC 5/0622 IAH
FDC 5/0623 CNL 5/8378 IAH	FDC 5/0624 IAH
FDC 5/0625 CNL 5/0622 IAH	FDC 5/0626 IAH
FDC 5/0627 CNL 5/0620 IAH	FDC 5/0628 CNL 5/9924 CKV
FDC 5/0629 HEF	FDC 5/0630 HEF
FDC 5/0631 TAN	FDC 5/0632 TAN
FDC 5/0637 CNL 5/0546 8M1	FDC 5/0638 CNL 5/0547 TUP
FDC 5/0639 DAB	FDC 5/0640 SGJ

END PART 7 OF 16

FDC 5/0838 FDC PART 8 OF 16 LIST 2502061715

FDC 5/0643 JAX	FDC 5/0644 JAX
FDC 5/0645 JAX	FDC 5/0646 VQQ
FDC 5/0647 CRG	FDC 5/0648 HEG
FDC 5/0649 JAX	FDC 5/0650 JAX
FDC 5/0651 JAX	FDC 5/0653 CNL 5/0260 ABQ
FDC 5/0654 CNL 5/0261 FMN	FDC 5/0655 CNL 5/0262 FMN
FDC 5/0656 HOU	FDC 5/0657 HOU
FDC 5/0658 HOU	FDC 5/0659 5M0
FDC 5/0660 SAW	FDC 5/0661 ESC
FDC 5/0662 ECG	FDC 5/0663 ZAN
FDC 5/0664 SWF	FDC 5/0665 SWF
FDC 5/0666 ZMP	FDC 5/0667 8M1
FDC 5/0668 TUP	FDC 5/0669 CNL 5/9244 HNL
FDC 5/0670 CNL 5/9245 HNL	FDC 5/0671 CNL 5/9246 MKK
FDC 5/0672 CNL 5/9247 HNL	FDC 5/0674 ASJ
FDC 5/0675 CNL 4/5703 ASJ	FDC 5/0676 CNL 5/0667 8M1
FDC 5/0677 CNL 5/0668 TUP	FDC 5/0678 CNL 5/0337 FFT
FDC 5/0679 CNL 5/0339 FFT	FDC 5/0680 CNL 5/0342 LEX
FDC 5/0681 YIP	FDC 5/0682 ARB
FDC 5/0683 DET	FDC 5/0684 PTK
FDC 5/0685 DTW	FDC 5/0686 DTW
FDC 5/0687 DTW	FDC 5/0688 DTW
FDC 5/0689 DTW	FDC 5/0690 DTW

END PART 8 OF 16

FDC 5/0838 FDC PART 9 OF 16 LIST 2502061715

FDC 5/0691 DTW	FDC 5/0692 YIP
FDC 5/0693 CNL 5/7700 ALB	FDC 5/0694 CNL 5/9151 OSC
FDC 5/0695 CNL 5/9378 AYS	FDC 5/0696 CNL 5/9379 DQH
FDC 5/0697 ZAB 99.7	FDC 5/0698 CNL 5/9318 GKY
FDC 5/0699 CNL 5/9319 GPM	FDC 5/0700 CNL 5/9320 LNC
FDC 5/0701 CNL 5/9321 NFW	FDC 5/0702 CNL 5/9322 AFW
FDC 5/0703 CNL 5/9323 DAL	FDC 5/0704 CNL 5/9324 DTO
FDC 5/0705 CNL 5/9325 HQZ	FDC 5/0706 CNL 5/9326 TKI
FDC 5/0707 CNL 5/9327 FTW	FDC 5/0708 CNL 5/9328 ADS
FDC 5/0709 CNL 5/9329 RBD	FDC 5/0711 CNL 5/9330 FWS
FDC 5/0712 CNL 5/9331 PHX	FDC 5/0713 CNL 5/9332 ABQ
FDC 5/0714 CNL 5/9333 DFW	FDC 5/0715 CNL 5/0681 YIP
FDC 5/0716 CNL 5/0682 ARB	FDC 5/0717 CNL 5/0683 DET
FDC 5/0718 CNL 5/0684 PTK	FDC 5/0719 CNL 5/0685 DTW
FDC 5/0720 CNL 5/0686 DTW	FDC 5/0721 CNL 5/0687 DTW
FDC 5/0722 CNL 5/0688 DTW	FDC 5/0723 CNL 5/0689 DTW
FDC 5/0724 CNL 5/0690 DTW	FDC 5/0725 CNL 5/0691 DTW

```
                FDC 5/0726 CNL 5/0692 YIP          FDC 5/0727 CNL 5/0210 CRG
                FDC 5/0728 CNL 5/0211 JAX          FDC 5/0735 CNL 5/0212 JAX
                FDC 5/0736 CNL 5/0214 SGJ          FDC 5/0737 CNL 5/0216 VQQ
                FDC 5/0738 CNL 5/9582 ECG          FDC 5/0739 CNL 5/9583 ONX
                FDC 5/0742 DET                     FDC 5/0743 YIP
                FDC 5/0744 ARB                     FDC 5/0745 DET

                END PART 9 OF 16
FDC  5/0838 FDC  PART 10 OF 16 LIST 2502061715
                FDC 5/0746 PTK                     FDC 5/0747 DTW
                FDC 5/0748 DTW                     FDC 5/0750 DTW
                FDC 5/0752 DTW                     FDC 5/0753 DTW
                FDC 5/0754 DTW                     FDC 5/0755 DTW
                FDC 5/0756 CNL 5/9334 AGS          FDC 5/0757 YIP
                FDC 5/0758 CNL 5/9969 IPT          FDC 5/0759 CNL 5/9265 GAD
                FDC 5/0760 CNL 5/9266 GAD          FDC 5/0761 GAD
                FDC 5/0762 CNL 5/0465 RAL          FDC 5/0763 CNL 5/7899 EKO
                FDC 5/0764 JFK                     FDC 5/0765 CNL 5/0414 JFK
                FDC 5/0766 JFK                     FDC 5/0767 CNL 5/0415 JFK
                FDC 5/0768 CNL 5/9664 ATL          FDC 5/0770 CNL 5/9665 FFC
                FDC 5/0772 CNL 5/9666 AUO          FDC 5/0775 CNL 5/9667 CSG
                FDC 5/0776 CNL 5/0579 DBQ          FDC 5/0777 SUS
                FDC 5/0778 BNA                     FDC 5/0779 MQY
                FDC 5/0780 BNA                     FDC 5/0781 XNX
                FDC 5/0782 M91                     FDC 5/0783 JWN
                FDC 5/0784 BLV                     FDC 5/0786 CPS
                FDC 5/0788 STL                     FDC 5/0793 ALN
                FDC 5/0794 BNA                     FDC 5/0795 CNL 5/9248 MAJ
                FDC 5/0799 CNL 5/9249 MAJ          FDC 5/0800 CNL 5/9170 MHK
                FDC 5/0801 CNL 5/9273 MUE          FDC 5/0802 CNL 5/9274 KOA
                FDC 5/0803 CNL 5/8302 PNS          FDC 5/0804 CNL 5/8303 JKA
                FDC 5/0805 CNL 5/8903 OGG          FDC 5/0807 CNO

                END PART 10 OF 16
FDC  5/0838 FDC  PART 11 OF 16 LIST 2502061715
                FDC 5/0810 HMT                     FDC 5/0811 F70
                FDC 5/0812 RAL                     FDC 5/0813 ONT
                FDC 5/0814 CNL 5/9923 SFZ          FDC 5/0815 CNL 5/9921 IJD
                FDC 5/0816 CNL 5/9922 PVD          FDC 5/0817 JFK
                FDC 5/0818 CNL 5/0429 JFK          FDC 5/0819 OLV
                FDC 5/0821 CNL 5/9968 PHN          FDC 5/0822 CNL 5/0580 PIR
                FDC 5/0823 CNL 5/9983 RAP          FDC 5/0824 CNL 5/9984 RAP
                FDC 5/0825 CNL 5/9239 WWD          FDC 5/0826 CNL 5/9240 BWI
                FDC 5/0827 SAN                     FDC 5/0828 CNL 5/9702 SVC
                FDC 5/0829 CNL 5/9703 SVC          FDC 5/0830 CNL 5/0486 BKW
                FDC 5/0831 CNL 5/0487 BLF          FDC 5/0832 CNL 5/0488 BLF
                FDC 5/0833 BET                     FDC 5/0834 RPD
                FDC 5/0835 CNL 3/5246 RPD          FDC 5/0836 DAN
                FDC 5/0837 CNL 4/7123 DAN

                                  CANCELLATIONS 2502061715
                NUMBER LOC TFR     CNLD BY    NUMBER LOC TFR     CNLD BY
                ------ --- ------  -------    ------ --- ------  -------
                3/5246 RPD         5/0835     4/4613 JFK         5/0393
                4/5703 ASJ         5/0675     4/6204 PDX         5/0322
                4/7123 DAN         5/0837     4/7755 CNO         5/0585
                4/7756 HMT         5/0586     4/7757 F70         5/0587
                4/7758 RAL         5/0588     4/7759 ONT         5/0589
                4/8441 HGR         5/0378     4/9331 JFK         5/0400

                END PART 11 OF 16
FDC  5/0838 FDC  PART 12 OF 16 LIST 2502061715
                5/0029 INK         5/0321     5/0030 ZAN         5/0572
                5/0031 ZMP         5/0572     5/0053 ZHU         5/0516
                5/0054 ZHN         5/0573     5/0058 BVO         5/0319
                5/0059 IDP         5/0320     5/0210 CRG         5/0727
                5/0211 JAX         5/0728     5/0212 JAX         5/0735
                5/0214 SGJ         5/0736     5/0216 VQQ         5/0737
                5/0255 ITO         5/0477     5/0256 ITO         5/0478
                5/0257 ITO         5/0479     5/0258 ITO         5/0480
```

5/0259 ITO 5/0481 5/0260 ABQ 5/0653
5/0261 FMN 5/0654 5/0262 FMN 5/0655
5/0323 PDX 5/0350 5/0337 FFT 5/0678
5/0339 FFT 5/0679 5/0342 LEX 5/0680
5/0352 PHX 5/0396 5/0353 SDL 5/0397
5/0354 SJN 5/0398 5/0391 JFK 5/0395
5/0394 JFK 5/0430 5/0414 JFK 5/0765
5/0415 JFK 5/0767 5/0428 LXT 5/0457
5/0429 JFK 5/0818 5/0465 RAL 5/0762
5/0486 BKW 5/0830 5/0487 BLF 5/0831
5/0488 BLF 5/0832 5/0546 8M1 5/0637
5/0547 TUP 5/0638 5/0579 DBQ 5/0776
5/0580 PIR 5/0822 5/0620 IAH 5/0627
5/0622 IAH 5/0625 5/0667 8M1 5/0676
5/0668 TUP 5/0677 5/0681 YIP 5/0715

END PART 12 OF 16
FDC 5/0838 FDC PART 13 OF 16 LIST 2502061715
5/0682 ARB 5/0716 5/0683 DET 5/0717
5/0684 PTK 5/0718 5/0685 DTW 5/0719
5/0686 DTW 5/0720 5/0687 DTW 5/0721
5/0688 DTW 5/0722 5/0689 DTW 5/0723
5/0690 DTW 5/0724 5/0691 DTW 5/0725
5/0692 YIP 5/0726 5/7398 ZAN 5/0460
5/7700 ALB 5/0693 5/7800 ILE 5/0458
5/7899 EKO 5/0763 5/8302 PNS 5/0803
5/8303 JKA 5/0804 5/8378 IAH 5/0623
5/8850 ZHU 99.7 5/0571 5/8903 OGG 5/0805
5/9114 ATL 5/0355 5/9115 JCA 5/0356
5/9116 AHN 5/0357 5/9151 OSC 5/0694
5/9170 MHK 5/0800 5/9239 WWD 5/0825
5/9240 BWI 5/0826 5/9244 HNL 5/0669
5/9245 HNL 5/0670 5/9246 MKK 5/0671
5/9247 HNL 5/0672 5/9248 MAJ 5/0795
5/9249 MAJ 5/0799 5/9265 GAD 5/0759
5/9266 GAD 5/0760 5/9273 MUE 5/0801
5/9274 KOA 5/0802 5/9318 GKY 5/0698
5/9319 GPM 5/0699 5/9320 LNC 5/0700
5/9321 NFW 5/0701 5/9322 AFW 5/0702
5/9323 DAL 5/0703 5/9324 DTO 5/0704
5/9325 HQZ 5/0705 5/9326 TKI 5/0706

END PART 13 OF 16
FDC 5/0838 FDC PART 14 OF 16 LIST 2502061715
5/9327 FTW 5/0707 5/9328 ADS 5/0708
5/9329 RBD 5/0709 5/9330 FWS 5/0711
5/9331 PHX 5/0712 5/9332 ABQ 5/0713
5/9333 DFW 5/0714 5/9334 AGS 5/0756
5/9378 AYS 5/0695 5/9379 DQH 5/0696
5/9435 AVP 5/0358 5/9436 AVP 5/0359
5/9493 ZOA 5/0618 5/9582 ECG 5/0738
5/9583 ONX 5/0739 5/9592 GPH 5/0380
5/9593 IXD 5/0381 5/9594 OJC 5/0382
5/9595 MKC 5/0383 5/9596 MCI 5/0384
5/9597 SGF 5/0385 5/9598 STJ 5/0386
5/9599 SGF 5/0388 5/9600 FLV 5/0389
5/9601 LXT 5/0390 5/9653 ZSE 5/0483
5/9654 ZOA 5/0483 5/9664 ATL 5/0768
5/9665 FFC 5/0770 5/9666 AUO 5/0772
5/9667 CSG 5/0775 5/9674 IAH 5/0621
5/9685 FLV 5/0401 5/9686 IXD 5/0402
5/9687 OJC 5/0403 5/9688 ICT 5/0404
5/9689 ICT 5/0405 5/9690 ICT 5/0406
5/9691 ICT 5/0407 5/9692 AAO 5/0408
5/9693 STJ 5/0409 5/9694 GPH 5/0410
5/9695 MCI 5/0411 5/9696 MKC 5/0412
5/9697 LXT 5/0413 5/9702 SVC 5/0828

END PART 14 OF 16
FDC 5/0838 FDC PART 15 OF 16 LIST 2502061715

5/9703 SVC 5/0829 5/9726 FDC 5/0293
5/9768 OTZ 5/0482 5/9869 LPR 5/0360
5/9870 CLE 5/0361 5/9871 CLE 5/0363
5/9880 STJ 5/0379 5/9891 TYQ 5/0305
5/9892 EYE 5/0306 5/9893 UMP 5/0307
5/9894 MQJ 5/0308 5/9895 HFY 5/0309
5/9896 AOH 5/0310 5/9897 GEZ 5/0311
5/9898 ALN 5/0312 5/9899 BLV 5/0313
5/9900 CPS 5/0314 5/9901 STL 5/0315
5/9902 SUS 5/0316 5/9903 DAY 5/0317
5/9904 IND 5/0318 5/9917 PSP 5/0431
5/9921 IJD 5/0815 5/9922 PVD 5/0816
5/9923 SFZ 5/0814 5/9924 CKV 5/0628
5/9934 AUS 5/0364 5/9935 T74 5/0365
5/9936 AUS 5/0366 5/9937 OUN 5/0432
5/9938 GKY 5/0433 5/9939 ADS 5/0434
5/9940 DAL 5/0435 5/9941 RBD 5/0436
5/9942 DFW 5/0437 5/9943 DTO 5/0438
5/9944 NFW 5/0439 5/9945 GPM 5/0440
5/9946 LNC 5/0441 5/9947 OKC 5/0443
5/9948 PWA 5/0444 5/9949 PWA 5/0445
5/9950 TKI 5/0446 5/9951 PWA 5/0447
5/9952 SNL 5/0448 5/9953 AFW 5/0449

END PART 15 OF 16
FDC 5/0838 FDC PART 16 OF 16 LIST 2502061715
5/9954 HQZ 5/0450 5/9955 DAL 5/0451
5/9956 FWS 5/0452 5/9957 OKC 5/0453
5/9958 FTW 5/0454 5/9959 OKC 5/0455
5/9960 PWA 5/0456 5/9961 OUN 5/0442
5/9962 GJT 5/0467 5/9963 GJT 5/0469
5/9964 ASE 5/0471 5/9965 GJT 5/0472
5/9966 MTJ 5/0473 5/9967 GJT 5/0468
5/9968 PHN 5/0821 5/9969 IPT 5/0758
5/9972 BKF 5/0367 5/9973 APA 5/0369
5/9974 BJC 5/0370 5/9975 DEN 5/0371
5/9976 FNL 5/0372 5/9977 GXY 5/0373
5/9978 HSR 5/0375 5/9979 49B 5/0376
5/9980 CFO 5/0377 5/9983 RAP 5/0823
5/9984 RAP 5/0824 5/9987 DAB 5/0462
5/9988 ISM 5/0461 5/9989 SFB 5/0463
5/9990 ORL 5/0464

END PART 16 OF 16

ATCSCC
ATCSCC ADVZY 091 DCC 02/06/2025 OPERATIONS PLAN
EVENT TIME: 06/2300 - AND LATER

THE EWR PROGRAM WAS REVISED WITH A NEW END TIME OF 0459Z. HOLDING ADVISORY WAS ISSUED FOR BOSTON DUE TO RUNWAY TREATMENTS. SKI COUNTRY ROUTE WILL TIMEOUT. NCT/ZOA WILL MITIGATE SFO OVERAGES IN THE PROGRAM WITH MIT.

STAFFING TRIGGERS:
0030-0500Z -PHX

TERMINAL CONSTRAINT(S):
BOS/N90/PHL/PCT/SEA/SCT - LOW CEILINGS/VISIBILITY
ORD/MSP/LAS - WIND
SFO - LOW CEILINGS/WIND
MSY/NEW - SUPERBOWL VOLUME UNTIL 02/11/25 0200Z

TERMINAL ACTIVE:
UNTIL 0159 -PHL GROUND DELAY PROGRAM
UNTIL 0159 -CYUL GROUND DELAY PROGRAM
UNTIL 0259 -LGA GROUND DELAY PROGRAM

UNTIL 0359 -JFK GROUND DELAY PROGRAM
UNTIL 0459 -EWR GROUND DELAY PROGRAM
UNTIL 0559 -BOS GROUND DELAY PROGRAM
UNTIL 0559 -DCA GROUND DELAY PROGRAM
UNTIL 0759 -SFO GROUND DELAY PROGRAM

TERMINAL PLANNED:
NONE

EN ROUTE CONSTRAINT(S):
ZDC/ZID/ZTL - THUNDERSTORMS
ZMA - PLACID MOA VARIOUS TIMES DAILY UNTIL 02/13/25 0300Z
NAS - MODERATE SNOWBIRD VOLUME DAY

EN ROUTE ACTIVE:
UNTIL 0400 -FCA001:EAST_TO_SB
UNTIL 0400 -FCA002:NORTH_TO_SB
UNTIL 0400 -FCA003:NORTHWEST_TO_SB
UNTIL 0400 -FCA004:WEST_TO_SB
UNTIL 0400 -SB_DEPARTURES_NORTH_AND_EAST_PARTIAL
UNTIL 0400 -SB_DEPARTURES_SOUTH_AND_EAST
UNTIL 0400 -SB_DEPARTURES_WEST
UNTIL 0430 -FCA011:NO_AR_ATLANTIC_Y-ROUTES_TO_RSW_AREA

EN ROUTE PLANNED:
NONE

CDRS/SWAP/CAPPING/TUNNELING/HOTLINE/DIVERSION RECOVERY:
NONE

RUNWAY/EQUIPMENT/POSSIBLE SYSTEM IMPACT REPORTS (SIRs):
DCA - RWY 15/33 ~ RWY 04/22 CLOSED UNTIL 02/10/25 0459Z
MCO - RWY 17L/35R CLOSED UNTIL 02/13/25 2359Z
BWI - RWY 10 ILS OTS UNTIL 02/28/25 1100Z
HNL - RWY 04L CLOSED UNTIL 03/15/25 2200Z
LGA - RWY 13/31 WEEKEND CLOSURES UNTIL 04/01/25
PBI - RWY 10R/28L CLOSED UNTIL 04/12/25 2359Z
FLL - RWY 10L/28R CLOSED UNTIL 04/17/25 2359Z
BNA - RWY 13/31 CLOSED UNTIL 04/30/25
GGG - RWY 13/31 CLOSED UNTIL 05/16/25
LIT - RWY 18/36 CLOSED UNTIL 07/31/25 2100Z
PHL - RWY 09R/27L NIGHTLY CLOSURES UNTIL 09/17/25 1000Z
HOU - RWY 13R/31L CLOSED 01/21/25 - 09/20/25 1200Z
SFB - RWY 09L/27R NIGHTLY CLOSURES UNTIL 01/08/26 2359Z

AIRSPACE FLOW PROGRAM(S) ACTIVE:
NONE

AIRSPACE FLOW PROGRAM PLANNED:
NONE

PLANNED LAUNCH/REENTRY:
SPACEX STARLINK 12-9, KENNEDY SPACE CENTER, FL
PRIMARY: 02/07/25 1850Z-2321Z
BACKUP: 02/08/25 1823Z-2254Z

FLIGHT CHECK(S):
NONE

VIP MOVEMENT(S):
NONE

NEXT PLANNING WEBINAR: 0015Z
062223-070059
25/02/06 22:23 DCCOPS.lxstn35

ATCSCC ADVZY 073 DCC 02/06/25 REROUTE CANCELLATION

FCADCS:GTK_MDCS HAS BEEN CANCELLED.

```
REMARKS:
ASSOCIATED RESTRICTIONS:

061724-070300
25/02/06 17:24  DCCOPS.lxstn22

ATCSCC ADVZY 072 DCC 02/06/25 REROUTE CANCELLATION

FCABPV:GTK_MBPV HAS BEEN CANCELLED.

REMARKS:
ASSOCIATED RESTRICTIONS:

061723-070300
25/02/06 17:23  DCCOPS.lxstn22

ATCSCC ADVZY 071 DCC 02/06/25 REROUTE CANCELLATION

FCA007:GTK_ZSU_NB HAS BEEN CANCELLED.

REMARKS:
ASSOCIATED RESTRICTIONS:

061723-070300
25/02/06 17:23  DCCOPS.lxstn22

ATCSCC ADVZY 070 DCC 02/06/25 REROUTE CANCELLATION

FCA006:GTK_ZSU_SB HAS BEEN CANCELLED.

REMARKS:
ASSOCIATED RESTRICTIONS:

061723-070300
25/02/06 17:23  DCCOPS.lxstn22

ATCSCC ADVZY 061 DCC 02/06/25 ROUTE RQD /FL
NAME: SB_DEPARTURES_NORTH_AND_EAST
CONSTRAINED AREA: ZHU
REASON: OTHER
INCLUDE TRAFFIC: KASD/KBTR/KGPT/KHDC/KHSA/KMSY/KNEW DEPARTURES TO
                 KAGC/KALB/KATL/KBDL/KBHM/KBNA/KBOS/KBWI/KCDW/KCLE/K
                 CLT/KCVG/KDCA/KDTW/KEWR/KGRB/KHPN/KIAD/KIND/KJFK/KL
                 GA/KMDW/KMEM/KMHT/KMKE/KMMU/KMSN/KMSP/KORD/KPDK/KPH
                 L/KPIT/KPNE/KPVD/KRDU/KSTL/KTEB
FACILITIES INCLUDED: ZAU/ZBW/ZDC/ZHU/ZID/ZJX/ZKC/ZME/ZMP/ZNY/ZOB/ZTL
FLIGHT STATUS: ALL_FLIGHTS
VALID: ETD 061300 TO 070400
PROBABILITY OF EXTENSION: LOW
REMARKS: REPLACES ADVZY 034. ADDS DC METS/NYMETS/KBOS.
         IMPLEMENTED DUE TO SPECIAL EVENT.
ASSOCIATED RESTRICTIONS:
MODIFICATIONS: Q34 OPTIONS REMOVED DUE WX
ROUTES:

FROM:
ORIG                                ROUTE - ORIGIN SEGMENTS
----                                ------------------------
KNEW KASD KGPT KHSA                 ~LBY MEI
KMSY KHDC KBTR                      ~MCB ZIPGI


TO:
DEST                                ROUTE - DESTINATION SEGMENTS
----                                ----------------------------
KMDW                                MEI~ HITMN KURTZ DROSE FISSK6
KMKE                                MEI~ IGB PXV JOT LEEDN GOPAC3
KMSN                                MEI~ IGB HITMN IIU J89 BVT OBK
KORD                                MEI~ MEM FTZ SHAIN2
KALB                                ZIPGI~ MEMFS Q29 JHW Q82 LOXXE
```

```
KBDL                                ZIPGI~ MEMFS Q29 JHW Q82 MEMMS
                                    WILET STELA1
KBOS                                ZIPGI~ MEMFS Q34 RBV Q419 JFK
                                    ROBUC3
KMHT                                ZIPGI~ MEMFS Q29 JHW Q82 PONCT
                                    ROZZE2
KPVD                                ZIPGI~ MEMFS Q29 JHW Q82 MEMMS
                                    HINGZ WIPOR3
KBWI                                ZIPGI~ MEMFS Q34 SITTR CJAAE
                                    RAVNN7
KDCA                                ZIPGI~ MEMFS Q34 SITTR TRUPS5
KIAD                                ZIPGI~ MEMFS Q34 HITMN JARLO
                                    GIBBZ5
KRDU                                ZIPGI~ SQS VLKNN THRSR IRQ
                                    PYRES DMSTR2
KCVG                                MEI~ MISLE Q40 NIOLA LORNN VXV
                                    JAKIE6
KCVG                                ZIPGI~ MEM J29 TINGS TERGE
                                    SARGO4
KIND                                MEI~ IGB TERGE SMUKE3
KIND                                ZIPGI~ MEM J29 TINGS TERGE
                                    SMUKE3
KSTL                                MEI~ MEM BOOSH3
KSTL                                ZIPGI~ MEM BOOSH3
KBNA                                MEI~ IGB HRTUN CHSNE2
KBNA                                ZIPGI~ MEMFS LOPPY CHSNE2
KMEM                                MEI~ WASER VANZE3
KMEM                                ZIPGI~ MEVEE HOBRK4
KGRB                                MEI~ IGB HITMN IIU J89 BVT OBK
KMSP                                MEI~ ARG VIH IRK MNOSO BLUEM4
KCDW                                ZIPGI~ MEMFS Q34 GVE JAIKE4
KEWR                                ZIPGI~ MEMFS Q34 GVE PHLBO4
KHPN                                ZIPGI~ MEMFS Q34 GVE Q127 ENO
                                    BESSI CYN BOUNO5
KJFK                                ZIPGI~ MEMFS Q34 SITTR Q108 SIE
                                    CAMRN4
KLGA                                ZIPGI~ MEMFS Q34 GVE PROUD2
KMMU                                ZIPGI~ MEMFS Q34 GVE JAIKE4
KPHL                                ZIPGI~ MEMFS Q34 GVE PAATS4
KPNE                                ZIPGI~ MEMFS Q29 CREEP BLISS
                                    J152 HAR BUNTS3
KTEB                                ZIPGI~ MEMFS Q34 GVE JAIKE4
KAGC                                ZIPGI~ MEMFS Q29 CREEP WISKE
KCLE                                MEI~ HITMN Q139 IIU DRUGA
                                    ROKNN3
KCLE                                ZIPGI~ MEMFS Q29 SIDAE IIU
                                    DRUGA ROKNN3
KDTW                                MEI~ HITMN TORRR HANBL3
KDTW                                ZIPGI~ MEM J29 PXV WWODD LECTR3
KPIT                                MEI~ VLKNN TAZZA HNN FEWGA7
KPIT                                ZIPGI~ MEMFS PXV KURTZ APE CTW
                                    FEWGA7
KATL                                ZIPGI~ MEMFS HUTCC KNSAW RUSSA
                                    GLAVN1
KBHM                                MEI~ LYMPH
KBHM                                ZIPGI~ SQS IGB NESTS BHM
KCLT                                ZIPGI~ MEMFS Q34 HITMN TAZZA
                                    FILPZ4
KPDK                                ZIPGI~ SQS VLKNN BIZKT SWTEE2

TMI ID: RRDCC018
061503-070400
25/02/06 15:03  DCCOPS.lxstn22

ATCSCC ADVZY 058 DCC 02/06/2025 US/MEXICO OUTLOOK_FYI
EVENT TIME: 06/1430 - 07/1430

TERMINAL CONSTRAINTS:
MMMX - NONE
MMSD - EXPANDED MIT DUE TO VOLUME
```

MMUN - EXPANDED MIT DUE TO VOLUME
MMPR - NONE

ENROUTE CONSTRAINTS:
ZMZ - EXPANDED MIT TO MMSD DUE TO VOLUME
ZMO - EXPANDED MIT TO MMSD/MMUN DUE TO VOLUME
ZMR - EXPANDED MIT TO MMUN DUE TO VOLUME
ZMC - NONE

NO SIGNIFICANT TRAFFIC MANAGEMENT INITIATIVES EXPECTED.

REFER TO MOST RECENT VA ADVZY FOR VOLCANIC ACTIVITY UPDATES.

TELCON PHONE NUMBER: (540) 359-3200 PIN 2444#
NEXT PLANNING TELCON 07/1430Z.

061443-071500
25/02/06 14:43 DCCOPS.lxstn22

ATCSCC ADVZY 052 DCC 02/06/25 FCA RQD
NAME: FCASK1:SKI_COUNTRY_1_PARTIAL
CONSTRAINED AREA: ZDV
REASON: VOLUME
INCLUDE TRAFFIC: KLAS/ZAB/ZAU/ZBW/ZDC/ZFW/ZHU/ZID/ZJX/ZKC/ZLA/ZLC/ZM
A/ZME/ZMP/ZNY/ZOA/ZOB/ZSE/ZTL DEPARTURES TO KASE
FACILITIES INCLUDED: ZAB/ZAU/ZBW/ZDC/ZDV/ZFW/ZHU/ZID/ZJX/ZKC/ZLA/ZLC
/ZMA/ZME/ZMP/ZNY/ZOA/ZOB/ZSE/ZTL
FLIGHT STATUS: ALL_FLIGHTS
VALID: FCA ENTRY TIME FROM 061800 TO 062300
PROBABILITY OF EXTENSION: LOW
REMARKS: SEE DYNAMIC LIST FOR UPDATES.
ASSOCIATED RESTRICTIONS:
MODIFICATIONS:
ROUTES:

ORIG	DEST	ROUTE
KLAS	KASE	~TUKRR IBSKI SINSY LOYYD SKIER DBL~
ZAB	KASE	~TCS KA36S RSK IBSKI SINSY LOYYD SKIER DBL~
ZAB	KASE	~YOOPR IBSKI SINSY LOYYD SKIER DBL~
ZAU ZMP ZBW ZNY ZOB	KASE	~PWE PUB RODDY KANON HAREI DBL~
ZFW ZAB	KASE	~MOSER FTI RSK IBSKI SINSY LOYYD SKIER DBL~
ZFW ZHU ZAB	KASE	~CNX ABQ KA36S RSK IBSKI SINSY LOYYD SKIER DBL~
ZKC ZFW ZHU ZME ZTL ZJX ZMA ZID ZDC	KASE	~ICT GCK PUB RODDY KANON HAREI DBL~
ZLA(-LAS)	KASE	~DICEE IBSKI SINSY LOYYD SKIER DBL~
ZLC ZOA ZSE	KASE	~SPANZ SINSY LOYYD SKIER DBL~
ZLC ZOA ZSE	KASE	~ERRDA SINSY LOYYD SKIER DBL~

TMI ID: RRDCC052
061344-062300
25/02/06 13:44 DCCOPS.lxstn29

ATCSCC ADVZY 048 DCC 02/06/2025 TERMINAL TCA/HOTLINE ISSUE REQUEST PAGE ACTIVATION
EVENT TIME: 06/1255 - 07/0200
THE TERMINAL TCA/HOTLINE ISSUE REQUEST PAGE IS NOW OPEN. WEB PAGE USERS SHOULD SEND THEIR REQUEST MESSAGES TO THE PAGE FOR RESOLUTION.

PLEASE ENSURE ADEQUATE INFORMATION IS PROVIDED IN REQUESTS SUCH AS
CATEGORY OF ISSUE, CALL SIGN, POSITION OF FLIGHT, TYPE OF
ASSISTANCE
REQUESTED, ETC TO ELIMINATE ANY MISINTERPRETATION.
061250-070230
25/02/06 12:50 DCCOPS.lxstn24

ATCSCC ADVZY 047 DCC 02/06/25 FCA RQD
NAME: FCA011:NO_AR_ATLANTIC_Y-RTES_TO_RSW_AREA
CONSTRAINED AREA: ZMA/ZJX
REASON: OTHER
INCLUDE TRAFFIC: UNKN DEPARTURES TO KAPF/KFMY/KMKY/KPGD/KRSW
FACILITIES INCLUDED: ZMA ZJX ZDC ZNY ZBW ZOB ZID ZTL CZY
FLIGHT STATUS: ALL_FLIGHTS
VALID: FCA ENTRY TIME FROM 061230 TO 070430
PROBABILITY OF EXTENSION: LOW
REMARKS: IMPLEMENTED DUE TO SUA ACTIVITY.
         SEE DYNAMIC LIST FOR UPDATES.
ASSOCIATED RESTRICTIONS:
MODIFICATIONS:
ROUTES:

ORIG	DEST	ROUTE
UNKN	KRSW KPGD KFMY KAPF KMKY	UPT RTE:DUE TO SUA ACTIVITY, THE OVERWATER ROUTES (FORMERLY KNOWN AS AR~S), ATLANTIC Y-ROUTES, AND FIX-TO-FIX ROUTING FROM OVERWATER ARE NOT AVAILABLE TO THESE DESTINATIONS. STAKEHOLDERS PLEASE FILE INLAND ROUTES.

TMI ID: RRDCC047
061247-070430
25/02/06 12:47 DCCOPS.lxstn22

ATCSCC ADVZY 034 DCC 02/06/25 ROUTE RQD
NAME: SB_DEPARTURES_NORTH_AND_EAST_PARTIAL
CONSTRAINED AREA: ZHU
REASON: OTHER
INCLUDE TRAFFIC: KASD/KBTR/KGPT/KHDC/KHSA/KMSY/KNEW DEPARTURES TO
KAGC/KALB/KATL/KBDL/KBHM/KBNA/KCLE/KCLT/KCVG/KDTW/K
GRB/KIND/KMDW/KMEM/KMHT/KMKE/KMSN/KMSP/KORD/KPDK/KP
IT/KPNE/KPVD/KRDU/KSTL
FACILITIES INCLUDED: ZAU/ZBW/ZDC/ZHU/ZID/ZJX/ZKC/ZME/ZMP/ZNY/ZOB/ZTL
FLIGHT STATUS: ALL_FLIGHTS
VALID: ETD 061300 TO 070400
PROBABILITY OF EXTENSION: MODERATE
REMARKS: IMPLEMENTED DUE TO SPECIAL EVENT. THE GA ROUTE FOR BWI
         CANNOT EFFECTIVELY BE ADDED TO RRMON.
ASSOCIATED RESTRICTIONS:
MODIFICATIONS: Q34 OPTIONS REMOVED DUE WX
ROUTES:

FROM:

ORIG	ROUTE - ORIGIN SEGMENTS
KNEW KASD KGPT KHSA	~LBY MEI
KMSY KHDC KBTR	~MCB ZIPGI

TO:

DEST	ROUTE - DESTINATION SEGMENTS
KMDW	MEI~ HITMN KURTZ DROSE FISSK6
KMKE	MEI~ IGB PXV JOT LEEDN GOPAC3
KMSN	MEI~ IGB HITMN IIU J89 BVT OBK

```
KORD                                MEI~ MEM FTZ SHAIN2
KALB                                ZIPGI~ MEMFS Q29 JHW Q82 LOXXE
KBDL                                ZIPGI~ MEMFS Q29 JHW Q82 MEMMS
                                    WILET STELA1
KMHT                                ZIPGI~ MEMFS Q29 JHW Q82 PONCT
                                    ROZZE2
KPVD                                ZIPGI~ MEMFS Q29 JHW Q82 MEMMS
                                    HINGZ WIPOR3
KRDU                                ZIPGI~ SQS VLKNN THRSR IRQ
                                    PYRES DMSTR2
KCVG                                MEI~ MISLE Q40 NIOLA LORNN VXV
                                    JAKIE6
KCVG                                ZIPGI~ MEM J29 TINGS TERGE
                                    SARGO4
KIND                                MEI~ IGB TERGE SMUKE3
KIND                                ZIPGI~ MEM J29 TINGS TERGE
                                    SMUKE3
KSTL                                MEI~ MEM BOOSH3
KSTL                                ZIPGI~ MEM BOOSH3
KBNA                                MEI~ IGB HRTUN CHSNE2
KDNA                                ZIPGI~ MEMFS LOPPY CHSNE2
KMEM                                MEI~ WASER VANZE3
KMEM                                ZIPGI~ MEVEE HOBRK4
KGRB                                MEI~ IGB HITMN IIU J89 BVT OBK
KMSP                                MEI~ ARG VIH IRK MNOSO BLUEM4
KPNE                                ZIPGI~ MEMFS Q29 CREEP BLISS
                                    J152 HAR BUNTS3
KAGC                                ZIPGI~ MEMFS Q29 CREEP WISKE
KCLE                                MEI~ HITMN Q139 IIU DRUGA
ROKNN3
KCLE                                ZIPGI~ MEMFS Q29 SIDAE IIU
                                    DRUGA ROKNN3
KDTW                                MEI~ HITMN TORRR HANBL3
KDTW                                ZIPGI~ MEM J29 PXV WWODD LECTR3
KPIT                                ZIPGI~ MEMFS PXV KURTZ APE CTW
                                    FEWGA7
KATL                                ZIPGI~ MEMFS HUTCC KNSAW RUSSA
                                    GLAVN1
KBHM                                MEI~ LYMPH
KBHM                                ZIPGI~ SQS IGB NESTS BHM
KCLT                                ZIPGI~ MEMFS Q34 HITMN TAZZA
                                    FILPZ4
KPDK                                ZIPGI~ SQS VLKNN BIZKT SWTEE2

TMI ID: RRDCC018
061200-070400
25/02/06 12:00  DCCOPS.lxstn28

ATCSCC ADVZY 032 DCC 02/06/25 FCA RQD
NAME: FCABPV:GTK_MBPV
CONSTRAINED AREA: ZMA
REASON: EQUIPMENT
INCLUDE TRAFFIC: CZY/ZAB/ZAU/ZBW/ZDC/ZDV/ZEU/ZFW/ZHU/ZID/ZJX/ZKC/ZLC
                 /ZMA/ZME/ZMP/ZOA/ZSE/ZTL DEPARTURES TO MBPV
FACILITIES INCLUDED: CZY/ZAB/ZAU/ZBW/ZDC/ZDV/ZEU/ZFW/ZHU/ZID/ZJX/ZKC
                     /ZLC/ZMA/ZME/ZMP/ZOA/ZSE/ZTL
FLIGHT STATUS: ALL_FLIGHTS
VALID: FCA ENTRY TIME FROM 061200 TO 070300
PROBABILITY OF EXTENSION: MODERATE
REMARKS: DUE TO GDT RADAR OUTAGE. SEE DYNAMIC LIST FOR UPDATES.
ASSOCIATED RESTRICTIONS:
MODIFICATIONS:
ROUTES:

ORIG               DEST               ROUTE
----               ----               -----
ZSE ZOA ZLC ZAB    MBPV               ~DUKKY BR2L SOLEI~
ZDV ZMP ZKC ZFW
ZHU ZME ZAU ZID
ZTL ZJX ZDC ZBW
```

```
CZY ZEU ZMA


TMI ID: RRDCC032
061137-070300
25/02/06 11:37  DCCOPS.lxstn28

ATCSCC ADVZY 031 DCC 02/06/25 FCA RQD
NAME: FCADCS:GTK_MDCS
CONSTRAINED AREA: ZMA
REASON: EQUIPMENT
INCLUDE TRAFFIC: CZY/ZAB/ZAU/ZBW/ZDC/ZDV/ZEU/ZFW/ZHU/ZID/ZJX/ZKC/ZLC
                 /ZMA/ZME/ZMP/ZNY/ZOA/ZSE/ZTL DEPARTURES TO
                 MDCY/MDJB/MDLR/MDPC/MDPP/MDSD/MDST/UNKN
FACILITIES INCLUDED: CZY/ZAB/ZAU/ZBW/ZDC/ZDV/ZEU/ZFW/ZHU/ZID/ZJX/ZKC
                     /ZLC/ZMA/ZME/ZMP/ZNY/ZOA/ZSA/ZSE/ZTL
FLIGHT STATUS: ALL_FLIGHTS
VALID: FCA ENTRY TIME FROM 061200 TO 070300
PROBABILITY OF EXTENSION: MODERATE
REMARKS: DUE TO GDT RADAR OUTAGE. USERS ARE EXPECTED TO FILE UPT
         ROUTING AFTER LAST ADVISORY FIX. SEE DYNAMIC LIST FOR
         UPDATES.
ASSOCIATED RESTRICTIONS:
MODIFICATIONS:
ROUTES:

ORIG                DEST                ROUTE
----                ----                -----
ZSE ZOA ZLC ZAB     UNKN                ~CHASO Y306 HAGIT Y306
ZDV ZMP ZKC ZFW                         POKEG~
ZHU ZME ZAU ZID
ZTL ZJX ZDC ZBW
CZY ZEU ZMA
ZSE ZOA ZLC ZAB     UNKN                ~BITAC Y290 HAGIT Y306
ZDV ZMP ZKC ZFW                         POKEG~
ZHU ZME ZAU ZID
ZTL ZJX ZDC ZBW
CZY ZEU ZMA
ZSE ZOA ZLC ZAB     UNKN                ~RUMFO Y441 JUELE~
ZDV ZMP ZKC ZFW
ZHU ZME ZAU ZID
ZTL ZJX ZDC ZBW
CZY ZEU ZMA
ZNY                 UNKN                ~LETON L450 HAGIT Y306
                                        POKEG~
ZSE ZOA ZLC ZAB     MDPP MDST           ~CHASO Y306 HAGIT L450
ZDV ZMP ZKC ZFW                         SEKAR~
ZHU ZME ZAU ZID
ZTL ZJX ZDC ZBW
CZY ZEU ZMA
ZSE ZOA ZLC ZAB     MDPP MDST           ~BITAC Y290 HAGIT L450
ZDV ZMP ZKC ZFW                         SEKAR~
ZHU ZME ZAU ZID
ZTL ZJX ZDC ZBW
CZY ZEU ZMA
ZSE ZOA ZLC ZAB     MDPP MDST           ~RUMFO Y441 JUELE~
ZDV ZMP ZKC ZFW
ZHU ZME ZAU ZID
ZTL ZJX ZDC ZBW
CZY ZEU ZMA
ZNY                 MDPP MDST           ~LETON L450 SEKAR~
ZSE ZOA ZLC ZAB     MDPC MDLR           ~CHASO Y306 HAGIT Y306
ZDV ZMP ZKC ZFW                         POKEG~
ZHU ZME ZAU ZID
ZTL ZJX ZDC ZBW
CZY ZEU ZMA
ZSE ZOA ZLC ZAB     MDPC MDLR           ~BITAC Y290 HAGIT Y306
ZDV ZMP ZKC ZFW                         POKEG~
ZHU ZME ZAU ZID
ZTL ZJX ZDC ZBW
```

```
CZY ZEU ZMA
ZSE ZOA ZLC ZAB     MDPC MDLR           ~RUMFO Y441 JUELE~
ZDV ZMP ZKC ZFW
ZHU ZME ZAU ZID
ZTL ZJX ZDC ZBW
CZY ZEU ZMA
ZNY                 MDPC MDLR           ~LETON L450 HAGIT Y306
                                        POKEG~
ZSE ZOA ZLC ZAB     MDSD                ~CHASO Y306 HAGIT Y306
ZDV ZMP ZKC ZFW                         POKEG~
ZHU ZME ZAU ZID
ZTL ZJX ZDC ZBW
CZY ZEU ZMA
ZSE ZOA ZLC ZAB     MDSD                ~BITAC Y290 HAGIT Y306
ZDV ZMP ZKC ZFW                         POKEG~
ZHU ZME ZAU ZID
ZTL ZJX ZDC ZBW
CZY ZEU ZMA
ZSE ZOA ZLC ZAB     MDSD                ~RUMFO Y441 JUELE~
ZDV ZMP ZKC ZFW
ZHU ZME ZAU ZID
ZTL ZJX ZDC ZBW
CZY ZEU ZMA
ZNY                 MDSD                ~LETON L450 HAGIT Y306
                                        POKEG~
ZSE ZOA ZLC ZAB     MDJB                ~CHASO Y306 HAGIT Y306
ZDV ZMP ZKC ZFW                         POKEG~
ZHU ZME ZAU ZID
ZTL ZJX ZDC ZBW
CZY ZEU ZMA
ZSE ZOA ZLC ZAB     MDJB                ~BITAC Y290 HAGIT Y306
ZDV ZMP ZKC ZFW                         POKEG~
ZHU ZME ZAU ZID
ZTL ZJX ZDC ZBW
CZY ZEU ZMA
ZSE ZOA ZLC ZAB     MDJB                ~RUMFO Y441 JUELE~
ZDV ZMP ZKC ZFW
ZHU ZME ZAU ZID
ZTL ZJX ZDC ZBW
CZY ZEU ZMA
ZNY                 MDJB                ~LETON L450 HAGIT Y306
                                        POKEG~
ZSE ZOA ZLC ZAB     MDCY                ~CHASO Y306 HAGIT Y306
ZDV ZMP ZKC ZFW                         POKEG~
ZHU ZME ZAU ZID
ZTL ZJX ZDC ZBW
CZY ZEU ZMA
ZSE ZOA ZLC ZAB     MDCY                ~BITAC Y290 HAGIT Y306
ZDV ZMP ZKC ZFW                         POKEG~
ZHU ZME ZAU ZID
ZTL ZJX ZDC ZBW
CZY ZEU ZMA
ZSE ZOA ZLC ZAB     MDCY                ~RUMFO Y441 JUELE~
ZDV ZMP ZKC ZFW
ZHU ZME ZAU ZID
ZTL ZJX ZDC ZBW
CZY ZEU ZMA
ZNY                 MDCY                ~LETON L450 HAGIT Y306
                                        POKEG~


TMI ID: RRDCC031
061136-070300
25/02/06 11:36  DCCOPS.lxstn28

ATCSCC ADVZY 030 DCC 02/06/25 FCA RQD
NAME: FCA007:GTK_ZSU_NB
CONSTRAINED AREA: ZMA
REASON: EQUIPMENT
INCLUDE TRAFFIC: UNKN DEPARTURES TO
```

```
                CZY/ZAB/ZAU/ZBW/ZDC/ZDV/ZEU/ZFW/ZHU/ZID/ZJX/ZKC/ZLC
                /ZMA/ZME/ZMP/ZOA/ZSE/ZTL
FACILITIES INCLUDED: CZY/ZAB/ZAU/ZBW/ZDC/ZDV/ZEU/ZFW/ZHU/ZID/ZJX/ZKC
                     /ZLC/ZMA/ZME/ZMP/ZOA/ZSE/ZTL
FLIGHT STATUS: ALL_FLIGHTS
VALID: FCA ENTRY TIME FROM 061200 TO 070300
PROBABILITY OF EXTENSION: LOW
REMARKS: ISSUED DUE TO GDT RADAR.  SEE DYNAMIC LIST FOR UPDATES.
ASSOCIATED RESTRICTIONS:
MODIFICATIONS:
ROUTES:

ORIG                DEST                ROUTE
----                ----                -----
UNKN                ZSE ZOA ZLC ZAB     ~DONQU L454 LUCTI~
                    ZDV ZMP ZKC ZFW
                    ZHU ZME ZAU ZID
                    ZTL ZJX ZDC ZBW
                    CZY ZEU ZMA
UNKN                ZSE ZOA ZLC ZAB     ~FEKKO 308 GMONI NUCAR~
                    ZDV ZMP ZKC ZFW
                    ZHU ZME ZAU ZID
                    ZTL ZJX ZDC ZBW
                    CZY ZEU ZMA
UNKN                ZSE ZOA ZLC ZAB     ~FEKKO 308 GMONI VENDS~
                    ZDV ZMP ZKC ZFW
                    ZHU ZME ZAU ZID
                    ZTL ZJX ZDC ZBW
                    CZY ZEU ZMA
UNKN                ZSE ZOA ZLC ZAB     ~FEKKO 308 GMONI SUMAC~
                    ZDV ZMP ZKC ZFW
                    ZHU ZME ZAU ZID
                    ZTL ZJX ZDC ZBW
                    CZY ZEU ZMA
UNKN                ZSE ZOA ZLC ZAB     ~FEKKO 308 GMONI ZQA~
                    ZDV ZMP ZKC ZFW
                    ZHU ZME ZAU ZID
                    ZTL ZJX ZDC ZBW
                    CZY ZEU ZMA
UNKN                ZSE ZOA ZLC ZAB     ~FEKKO 308 GMONI MADIZ~
                    ZDV ZMP ZKC ZFW
                    ZHU ZME ZAU ZID
                    ZTL ZJX ZDC ZBW
                    CZY ZEU ZMA


TMI ID: RRDCC030
061128-070300
25/02/06 11:28  DCCOPS.lxstn32

ATCSCC ADVZY 029 DCC 02/06/25 FCA RQD
NAME: FCA006:GTK_ZSU_SB
CONSTRAINED AREA: ZMA
REASON: EQUIPMENT
INCLUDE TRAFFIC: CZY/ZAB/ZAU/ZBW/ZDC/ZDV/ZEU/ZFW/ZHU/ZID/ZJX/ZKC/ZLC
                 /ZMA/ZME/ZMP/ZNY/ZOA/ZSE/ZTL DEPARTURES TO
                 TIST/TISX/TJBQ/TJIG/TJSJ/TNCM/TQPF/UNKN
FACILITIES INCLUDED: CZY/ZAB/ZAU/ZBW/ZDC/ZDV/ZEU/ZFW/ZHU/ZID/ZJX/ZKC
                     /ZLC/ZMA/ZME/ZMP/ZNY/ZOA/ZSE/ZSU/ZTL
FLIGHT STATUS: ALL_FLIGHTS
VALID: FCA ENTRY TIME FROM 061200 TO 070300
PROBABILITY OF EXTENSION: LOW
REMARKS: ISSUED DUE TO GDT RADAR.  SEE DYNAMIC LIST FOR UPDATES.
ASSOCIATED RESTRICTIONS:
MODIFICATIONS:
ROUTES:

ORIG                DEST                ROUTE
----                ----                -----
ZSE ZOA ZLC ZAB     UNKN                ~RENAH Y355 PLING~
```

```
ZDV ZMP ZKC ZFW
ZHU ZME ZAU ZID
ZTL ZJX ZDC ZBW
CZY ZEU ZMA
ZSE ZOA ZLC ZAB     UNKN                ~BITAC Y290 ZIBER~
ZDV ZMP ZKC ZFW
ZHU ZME ZAU ZID
ZTL ZJX ZDC ZBW
CZY ZEU ZMA
ZSE ZOA ZLC ZAB     UNKN                ~CHASO Y306 HAGIT Y290
ZDV ZMP ZKC ZFW                         ZIBER~
ZHU ZME ZAU ZID
ZTL ZJX ZDC ZBW
CZY ZEU ZMA
ZNY                 UNKN                ~LETON L450 HELAX Y355
                                        PLING~
ZNY                 UNKN                ~LETON L450 HAGIT Y290
                                        ZIBER~
ZNY                 UNKN                ~LETON L450 HAGIT Y421
                                        MEEGL~
ZSE ZOA ZLC ZAB     TJSJ TJIG           ~RENAH Y355 PLING RTE7
ZDV ZMP ZKC ZFW                         SAALR~
ZHU ZME ZAU ZID
ZTL ZJX ZDC ZBW
CZY ZEU ZMA
ZSE ZOA ZLC ZAB     TJSJ TJIG           ~BITAC Y290 BEANO~
ZDV ZMP ZKC ZFW
ZHU ZME ZAU ZID
ZTL ZJX ZDC ZBW
CZY ZEU ZMA
ZNY                 TJSJ TJIG           ~LETON L450 HELAX Y355
                                        PLING RTE7 SAALR~
ZSE ZOA ZLC ZAB     TJBQ                ~RENAH Y355 FIPEK MEEGL~
ZDV ZMP ZKC ZFW
ZHU ZME ZAU ZID
ZTL ZJX ZDC ZBW
CZY ZEU ZMA
ZSE ZOA ZLC ZAB     TJBQ                ~BITAC Y290 HAGIT Y421
ZDV ZMP ZKC ZFW                         MEEGL~
ZHU ZME ZAU ZID
ZTL ZJX ZDC ZBW
CZY ZEU ZMA
ZNY                 TJBQ                ~LETON L450 HELAX Y355
                                        FIPEK MEEGL~
ZSE ZOA ZLC ZAB     TNCM TQPF           ~RENAH Y355 SLUGO~
ZDV ZMP ZKC ZFW
ZHU ZME ZAU ZID
ZTL ZJX ZDC ZBW
CZY ZEU ZMA
ZSE ZOA ZLC ZAB     TNCM TQPF           ~BITAC Y290 SLUGO~
ZDV ZMP ZKC ZFW
ZHU ZME ZAU ZID
ZTL ZJX ZDC ZBW
CZY ZEU ZMA
ZNY                 TNCM TQPF           ~LETON L450 HELAX Y355
                                        SLUGO~
ZSE ZOA ZLC ZAB     TIST                ~RENAH Y355 PLING JETSS~
ZDV ZMP ZKC ZFW
ZHU ZME ZAU ZID
ZTL ZJX ZDC ZBW
CZY ZEU ZMA
ZSE ZOA ZLC ZAB     TIST                ~BITAC Y290 JETSS~
ZDV ZMP ZKC ZFW
ZHU ZME ZAU ZID
ZTL ZJX ZDC ZBW
CZY ZEU ZMA
ZNY                 TIST                ~LETON L450 HELAX Y355
                                        PLING JETSS~
ZSE ZOA ZLC ZAB     TISX                ~RENAH Y355 PLING~
ZDV ZMP ZKC ZFW
```

```
ZHU ZME ZAU ZID
ZTL ZJX ZDC ZBW
CZY ZEU ZMA
ZSE ZOA ZLC ZAB     TISX                ~BITAC Y290 BEANO DDP~
ZDV ZMP ZKC ZFW
ZHU ZME ZAU ZID
ZTL ZJX ZDC ZBW
CZY ZEU ZMA
ZNY                 TISX                LETON L450 HELAX Y355 PLING


TMI ID: RRDCC029
061128-070300
25/02/06 11:28  DCCOPS.lxstn32

ATCSCC ADVZY 021 DCC 02/06/25 ROUTE RQD /FL
NAME: SB_DEPARTURES_WEST
CONSTRAINED AREA: ZHU
REASON: VOLUME
INCLUDE TRAFFIC: KASD/KBTR/KGPT/KHDC/KHSA/KMSY/KNEW DEPARTURES TO
                 KAPA/KAUS/KDAL/KDEN/KDFW/KGRB/KIIOU/KIAH/KLAS/KLAX/K
                 MCI/KMDW/KMSN/KMSP/KORD/KPHX/KSAN/KSAT/KSEA/KSFO/KS
                 JC/KVNY
FACILITIES INCLUDED: ZAB/ZAU/ZDV/ZFW/ZHU/ZKC/ZLA/ZLC/ZME/ZMP/ZOA/ZSE
FLIGHT STATUS: ALL_FLIGHTS
VALID: ETD 061300 TO 070400
PROBABILITY OF EXTENSION: MODERATE
REMARKS: IMPLEMENTED DUE TO SPECIAL EVENT.
ASSOCIATED RESTRICTIONS:
MODIFICATIONS:
ROUTES:

FROM:
ORIG                                ROUTE - ORIGIN SEGMENTS
----                                ----------------------
KMSY KHDC KBTR                      ~AEX
KNEW KASD KGPT KHSA                 ~PEKON J86 IAH
KMSY KHDC KNEW KASD KGPT KHSA       ~JEPEG
KMSY KHDC KNEW KASD KGPT KHSA       ~PEKON


TO:
DEST                                ROUTE - DESTINATION SEGMENTS
----                                ---------------------------
KMDW                                AEX LIT SGF MAGOO~ ENDEE6
KMSN                                AEX LIT JOT OBK MSN~
KORD                                AEX LIT SGF WELTS~ SHAIN2
KAPA                                AEX ZALEA EAKER MMB CAARS~
                                    DUNNN5
KDEN                                AEX EIC ADM ROLLS LBL HALEN~
                                    NIIXX3
KDAL                                AEX PNUTS~ MNNDO4
KDFW                                AEX PNUTS~ WHINY4
KMCI                                AEX LIT KRTNY~ MHOMS3
KGRB                                AEX LIT OBK GRB~
KMSP                                AEX ELD TUL STJ ROKKK~ NITZR3
KSFO                                AEX J58 TURNN TXO FTI J58 OAL
                                    INYOE~ DYAMD5
KSJC                                AEX J58 TURNN TXO FTI J58 ILC
                                    KNGRY~ RAZRR5
KSEA                                AEX J58 TURNN ADM ROLLS LBL LAA
                                    J52 FQF J20 PDT~ CHINS5
KAPA                                IAH DOLEY FUZ IRW MMB CAARS~
                                    DUNNN5
KDEN                                IAH DOLEY FUZ ADM ROLLS LBL
                                    HALEN~ NIIXX3
KDAL                                IAH MAJKK~ MNNDO4
KDFW                                IAH CRIED~ WHINY4
KMCI                                IAH BYP TUL STASN~ WUTNG3
KSFO                                IAH CRGER ELP J86 BLD J92 BTY
```

	RUSME~ DYAMD5
KSEA	IAH DOLEY FUZ ADM ROLLS LBL LAA J52 FQF J20 PDT~ CHINS5
KHOU	JEPEG~ BAYYY5
KIAH	JEPEG~ LINKK1
KPHX	PEKON IAH J86 ELP DRRVR~ PINNG1
KAUS	PEKON DBOYS~ WLEEE7
KSAT	PEKON MOLLR~ QERVO1
KLAS	PEKON IAH DOLEY FUZ CNX ZUN HAHAA~ RKSTR4
KLAX	PEKON ELP SSO J4 WLVRN ESTWD~ HLYWD1
KSAN	PEKON IAH CRGER ELP SSO GBN J2 HOGGZ~ LUCKI1
KVNY	PEKON IAH CRGER EWM J4 BXK PHRED~ THRNE3
KSJC	PEKON J86 IAH DOLEY FUZ TXO FTI J58 ILC KNGRY~ RAZRR5

TMI ID: RRDCC021
061016-070400
25/02/06 10:16 DCCOPS.lxstn29

ATCSCC ADVZY 020 DCC 02/06/25 ROUTE RQD /FL
NAME: SB_DEPARTURES_SOUTH_AND_EAST
CONSTRAINED AREA: ZHU
REASON: VOLUME
INCLUDE TRAFFIC: KASD/KGPT/KHDC/KHSA/KMSY/KNEW DEPARTURES TO KALB/KATL/KBCT/KBDL/KBOS/KBWI/KCDW/KCLT/KDCA/KEWR/KFLL/KFXE/KHPN/KIAD/KJAX/KJFK/KLGA/KMCO/KMHT/KMIA/KMMU/KPBI/KPDK/KPHL/KPIE/KPNE/KPVD/KRDU/KSRQ/KSUA/KTEB/KTMB/KTPA
FACILITIES INCLUDED: ZBW/ZDC/ZHU/ZJX/ZMA/ZNY/ZTL
FLIGHT STATUS: ALL_FLIGHTS
VALID: ETD 061300 TO 070400
PROBABILITY OF EXTENSION: MODERATE
REMARKS: IMPLEMENTED DUE TO SPECIAL EVENT. THE GA ROUTE FOR BWI CANNOT EFFECTIVELY BE ADDED TO RRMON. ZHU WILL NEED TO MONITOR PROBABLY VIA FEA AND USE ROUTING VIA MCB ZIPGI MEMFS Q34 HITMN HYK EKN KEESH ANTHM5.
ASSOCIATED RESTRICTIONS:
MODIFICATIONS:
ROUTES:

FROM:

ORIG	ROUTE - ORIGIN SEGMENTS
KMSY KHDC KNEW KASD KGPT KHSA	~BLVNS
KNEW KASD KGPT KHSA(USER: CARGO COMMERCIAL)	~CATLN
KMSY KHDC KNEW KASD KGPT KHSA	~CEW J2 DEFUN
KMSY KHDC KNEW KASD KGPT KHSA	~REDFN
KNEW KASD KGPT KHSA	~SHYRE

TO:

DEST	ROUTE - DESTINATION SEGMENTS
KALB	CATLN Q22 LLUND TRUDE V487 CANAN~
KBDL	CATLN Q22 RBV Q419 DPK~ DPK3
KBOS	CATLN Q22 RBV Q419 JFK~ ROBUC3
KMHT	CATLN Q22 LLUND SMYTH~ ROZZE2
KPVD	CATLN Q22 RBV Q430 CREEL ORCHA JORDN~ JORDN2
KBWI	CATLN Q56 KELLN Q58 PEETT THHMP~ RAVNN7
KDCA	CATLN Q56 KIWII WAVES~ CAPSS3
KIAD	CATLN Q22 BURGG Q60 JAXSN DORRN~ CAVLR6

```
KRDU                                CATLN GAIRY IRQ PYRES~ DMSTR2
KJAX                                DEFUN CABLO CAPPS~ MARQO2
KMCO                                DEFUN~ GRNCH5
KMCO                                REDFN Y280 CHRGE~ PRICY4
KBCT                                BLVNS Y290 GAWKS~ VUUDU1
KBCT                                DEFUN~ VUUDU1
KFLL                                BLVNS Y290 OCHHO VNECK~ TEEKY3
KFLL                                DEFUN~ TEEKY3
KFXE                                BLVNS Y290 OCHHO VNECK~ TEEKY3
KFXE                                DEFUN~ TEEKY3
KMIA                                BLVNS Y290 GAWKS~ FROGZ4
KMIA                                DEFUN~ FROGZ4
KPBI                                BLVNS Y290 GAWKS~ VUUDU1
KPBI                                DEFUN~ VUUDU1
KPIE                                DEFUN~ BANGZ1
KPIE                                REDFN Y280 CHRGE~ RAYZZ2
KSRQ                                DEFUN~ BANGZ1
KSRQ                                REDFN Y280 CHRGE~ RAYZZ2
KSUA                                BLVNS Y290 GAWKS~ VUUDU1
KSUA                                DEFUN~ VUUDU1
KTMB                                BLVNS Y290 GAWKS~ FROGZ4
KTMB                                DEFUN~ FROGZ4
KTPA                                DEFUN~ MAATY5
KTPA                                REDFN Y280 CHRGE~ RAYZZ2
KCDW                                CATLN Q22 UMBRE SWNGR~ JAIKE4
KEWR                                CATLN Q22 UMBRE QUART~ PHLBO4
KHPN                                CATLN Q22 BESSI CYN~ BOUNO5
KJFK                                CATLN Q64 SAWED Q108 SIE~
                                    CAMRN4
KLGA                                CATLN Q22 BURGG Q60 HURTS~
                                    PROUD2
KMMU                                CATLN Q22 UMBRE SWNGR~ JAIKE4
KPHL                                CATLN Q22 BEARI BBDOL~ PAATS4
KPNE                                CATLN Q22 BEARI BBDOL~ PAATS4
KTEB                                CATLN Q22 UMBRE SWNGR~ JAIKE4
KATL                                SHYRE~ GNDLF2
KCLT                                CATLN BESTT~ JONZE5
KPDK                                SHYRE~ KEEPS BOKRT3

TMI ID: RRDCC020
061009-070400
25/02/06 10:09  DCCOPS.lxstn29

ATCSCC ADVZY 018 DCC 02/06/25 ROUTE RQD /FL
NAME: SB_DEPARTURES_NORTH_AND_EAST
CONSTRAINED AREA: ZHU
REASON: OTHER
INCLUDE TRAFFIC: KASD/KBTR/KGPT/KHDC/KHSA/KMSY/KNEW DEPARTURES TO
                 KAGC/KALB/KATL/KBDL/KBHM/KBNA/KBOS/KBWI/KCDW/KCLE/K
                 CLT/KCVG/KDCA/KDTW/KEWR/KGRB/KHPN/KIAD/KIND/KJFK/KL
                 GA/KMDW/KMEM/KMHT/KMKE/KMMU/KMSN/KMSP/KORD/KPDK/KPH
                 L/KPIT/KPNE/KPVD/KRDU/KSTL/KTEB
FACILITIES INCLUDED: ZAU/ZBW/ZDC/ZHU/ZID/ZJX/ZKC/ZME/ZMP/ZNY/ZOB/ZTL
FLIGHT STATUS: ALL_FLIGHTS
VALID: ETD 061300 TO 070400
PROBABILITY OF EXTENSION: MODERATE
REMARKS: IMPLEMENTED DUE TO SPECIAL EVENT. THE GA ROUTE FOR BWI
         CANNOT EFFECTIVELY BE ADDED TO RRMON. ZHU WILL NEED TO
         MONITOR PROBABLY VIA FEA AND USE ROUTING VIA MCB ZIPGI
         MEMFS Q34 HITMN HYK EKN KEESH ANTHM5.
ASSOCIATED RESTRICTIONS:
MODIFICATIONS:
ROUTES:

FROM:
ORIG                                ROUTE - ORIGIN SEGMENTS
----                                ----------------------
KNEW KASD KGPT KHSA                 ~LBY MEI
KMSY KHDC KBTR                      ~MCB ZIPGI
```

TO:

DEST	ROUTE - DESTINATION SEGMENTS
KMDW	MEI~ HITMN KURTZ DROSE FISSK6
KMKE	MEI~ IGB PXV JOT LEEDN GOPAC3
KMSN	MEI~ IGB HITMN IIU J89 BVT OBK
KORD	MEI~ MEM FTZ SHAIN2
KCVG	MEI~ MISLE Q40 NIOLA LORNN VXV JAKIE6
KIND	MEI~ IGB TERGE SMUKE3
KSTL	MEI~ MEM BOOSH3
KBNA	MEI~ IGB HRTUN CHSNE2
KMEM	MEI~ WASER VANZE3
KGRB	MEI~ IGB HITMN IIU J89 BVT OBK
KMSP	MEI~ ARG VIH IRK MNOSO BLUEM4
KCLE	MEI~ HITMN Q139 IIU DRUGA ROKNN3
KDTW	MEI~ HITMN TORRR HANBL3
KPIT	MEI~ VLKNN TAZZA HNN FEWGA7
KDIM	MEI~ LYMPH
KALB	ZIPGI~ MEMFS Q29 JHW Q82 LOXXE
KBDL	ZIPGI~ MEMFS Q29 JHW Q82 MEMMS WILET STELA1
KBOS	ZIPGI~ MEMFS Q34 RBV Q419 JFK ROBUC3
KMHT	ZIPGI~ MEMFS Q29 JHW Q82 PONCT ROZZE2
KPVD	ZIPGI~ MEMFS Q29 JHW Q82 MEMMS HINGZ WIPOR3
KBWI	ZIPGI~ MEMFS Q34 SITTR CJAAE RAVNN7
KDCA	ZIPGI~ MEMFS Q34 SITTR TRUPS5
KIAD	ZIPGI~ MEMFS Q34 HITMN JARLO GIBBZ5
KRDU	ZIPGI~ SQS VLKNN THRSR IRQ PYRES DMSTR2
KCVG	ZIPGI~ MEM J29 TINGS TERGE SARGO4
KIND	ZIPGI~ MEM J29 TINGS TERGE SMUKE3
KSTL	ZIPGI~ MEM BOOSH3
KBNA	ZIPGI~ MEMFS LOPPY CHSNE2
KMEM	ZIPGI~ MEVEE HOBRK4
KCDW	ZIPGI~ MEMFS Q34 GVE JAIKE4
KEWR	ZIPGI~ MEMFS Q34 GVE PHLBO4
KHPN	ZIPGI~ MEMFS Q34 GVE Q127 ENO BESSI CYN BOUNO5
KJFK	ZIPGI~ MEMFS Q34 SITTR Q108 SIE CAMRN4
KLGA	ZIPGI~ MEMFS Q34 GVE PROUD2
KMMU	ZIPGI~ MEMFS Q34 GVE JAIKE4
KPHL	ZIPGI~ MEMFS Q34 GVE PAATS4
KPNE	ZIPGI~ MEMFS Q29 CREEP BLISS J152 HAR BUNTS3
KTEB	ZIPGI~ MEMFS Q34 GVE JAIKE4
KAGC	ZIPGI~ MEMFS Q29 CREEP WISKE
KCLE	ZIPGI~ MEMFS Q29 SIDAE IIU DRUGA ROKNN3
KDTW	ZIPGI~ MEM J29 PXV WWODD LECTR3
KPIT	ZIPGI~ MEMFS PXV KURTZ APE CTW FEWGA7
KATL	ZIPGI~ MEMFS HUTCC KNSAW RUSSA GLAVN1
KBHM	ZIPGI~ SQS IGB NESTS BHM
KCLT	ZIPGI~ MEMFS Q34 HITMN TAZZA FILPZ4
KPDK	ZIPGI~ SQS VLKNN BIZKT SWTEE2

TMI ID: RRDCC018

```
061005-070400
25/02/06 10:05  DCCOPS.lxstn29

ATCSCC ADVZY 017 DCC 02/06/25 FCA RQD
NAME: FCA004:WEST_TO_SB
CONSTRAINED AREA: ZHU
REASON: OTHER
INCLUDE TRAFFIC: KLAS/KRNO/KSAN/KSMF/ZAB/ZFW/ZLA/ZOA DEPARTURES TO
                 KASD/KBTR/KGPT/KHDC/KHSA/KLFT/KMSY/KNEW
FACILITIES INCLUDED: ZAB/ZFW/ZHU/ZLA/ZOA
FLIGHT STATUS: ALL_FLIGHTS
VALID: FCA ENTRY TIME FROM 061300 TO 070400
PROBABILITY OF EXTENSION: MODERATE
REMARKS: IMPLEMENTED DUE TO SPECIAL EVENT. SEE DYNAMIC LIST FOR
         UPDATES. ZOA WILL TACTICALLY OFFLOAD VIA MVA MLF GAETR THEN
         JOIN THE ZDV ROUTE IF FACING DEPARTURE DELAYS
ASSOCIATED RESTRICTIONS:
MODIFICATIONS:
ROUTES:

FROM:
ORIG                                ROUTE - ORIGIN SEGMENTS
----                                ----------------------
ZLA(-LAS -SAN)                      ~BLH J50 ELP FST JCT IAH
ZFW(-GGG -SHV -BAD -TXK -MLU        ~IAH
-ELD -RSN -DEQ -OSA -AGO -ASL
-DTN -CDH -MNE CATEGORY: JET
TURBOPROP)
KRNO KSMF                           ~SKANN Q13 HOUZZ BLD J86 ELP
                                    FST JCT IAH
ZOA(-RNO -SMF)                      ~EHF J65 BLH J50 ELP FST JCT
                                    IAH
KLAS                                ~INW J86 ELP FST JCT IAH
KSAN                                ~IPL J2 GBN J50 ELP FST JCT IAH
ZAB                                 ~ELP FST JCT IAH


TO:
DEST                                ROUTE - DESTINATION SEGMENTS
----                                ----------------------------
KMSY                                IAH LCH~ AWDAD1
KNEW                                IAH LLA~ OLEDD4
KASD                                IAH LLA HRV~
KBTR                                IAH LLA LFT~
KLFT                                IAH LLA~
KGPT                                IAH LLA LEV EYEKO~
KHDC                                IAH LCH LSU~
KHSA                                IAH LLA TBD HRV~

TMI ID: RRDCC017
060951-070400
25/02/06 09:51  DCCOPS.lxstn29

ATCSCC ADVZY 016 DCC 02/06/25 FCA RQD
NAME: FCA003:NORTHWEST_TO_SB
CONSTRAINED AREA: ZHU
REASON: OTHER
INCLUDE TRAFFIC: KAGO/KASL/KBAD/KCDH/KDEQ/KDTN/KELD/KGGG/KMLU/KMNE/K
                 OSA/KRSN/KSHV/KTXK/ZDV/ZKC/ZLC/ZMP/ZSE DEPARTURES
                 TO KASD/KBTR/KGPT/KHDC/KHSA/KLFT/KMSY/KNEW
FACILITIES INCLUDED: ZDV/ZFW/ZHU/ZKC/ZLC/ZME/ZMP/ZSE
FLIGHT STATUS: ALL_FLIGHTS
VALID: FCA ENTRY TIME FROM 061300 TO 070400
PROBABILITY OF EXTENSION: MODERATE
REMARKS: IMPLEMENTED DUE TO SPECIAL EVENT. SEE DYNAMIC LIST FOR
         UPDATES. IF ZLC FACES SECTOR VOLUME ISSUES, THE DIRECT
         GAETR ROUTING FOR ZSE WILL NOT BE AVAILABLE. ZOA WILL
         TACTICALLY REROUTE VIA MVA MLF GAETR THEN JOIN THE ZDV
         ROUTE IF FACING DEPARTURE DELAYS.
ASSOCIATED RESTRICTIONS:
```

```
MODIFICATIONS:
ROUTES:

FROM:
ORIG                                ROUTE - ORIGIN SEGMENTS
----                                ----------------------
ZDV ZLC ZSE                         ~GAETR ICT IRW J20 EIC AEX
ZDV ZLC ZSE                         ~GAETR ICT SGF MEM
KGGG KSHV KBAD KTXK KMLU KELD       ~AEX
KRSN KDEQ KOSA KAGO KASL KDTN
KCDH KMNE(CATEGORY: JET
TURBOPROP)
KGGG KSHV KBAD KTXK KMLU KELD       ~MHZ
KRSN KDEQ KOSA KAGO KASL KDTN
KCDH KMNE(CATEGORY: JET
TURBOPROP)
ZKC                                 ~FAM GLH
ZKC                                 ~FAM MEM
ZKC                                 ~ICT IRW J20 EIC AEX
ZKC                                 ~ICT SGF MEM
ZMP(-TVC -GRB -CWA -LSE -EAU        ~MCI SGF MEM
-ATW)
ZMP(-TVC -GRB -CWA -LSE -EAU        ~SLN ICT IRW J20 EIC AEX
-ATW)
ZSE                                 ~HLN BIL GAETR ICT IRW J20 EIC
                                    AEX
ZSE                                 ~HLN BIL GAETR ICT SGF MEM


TO:
DEST                                ROUTE - DESTINATION SEGMENTS
----                                ----------------------------
KMSY                                AEX LSU~ AWDAD1
KNEW                                AEX LLA~ OLEDD4
KBTR                                AEX~
KLFT                                AEX~
KHDC                                AEX LSU~
KBTR                                GLH MOJOS~
KLFT                                GLH MOJOS~
KMSY                                MEM J35 MCB~
KNEW                                MEM TOMLN BLEUZ FRANK~
KASD                                MEM TOMLN LBY~
KGPT                                MEM TOMLN LBY WIGGO MINDO~
KHDC                                MEM SQS MCB~
KHSA                                MEM TOMLN LBY~
KNEW                                MHZ BLEUZ FRANK~
KASD                                MHZ LBY~
KGPT                                MHZ LBY WIGGO MINDO~
KHSA                                MHZ LBY~

TMI ID: RRDCC016
060948-070400
25/02/06 09:48  DCCOPS.lxstn29

ATCSCC ADVZY 015 DCC 02/06/25 FCA RQD
NAME: FCA002:NORTH_TO_SB
CONSTRAINED AREA: ZHU
REASON: OTHER
INCLUDE TRAFFIC: KATW/KCWA/KEAU/KGRB/KLSE/KTVC/ZAU/ZBW/ZID/ZME/ZNY/Z
                 OB DEPARTURES TO
                 KASD/KBTR/KGPT/KHDC/KHSA/KLFT/KMSY/KNEW
FACILITIES INCLUDED: ZAU/ZBW/ZDC/ZHU/ZID/ZKC/ZME/ZMP/ZNY/ZOB
FLIGHT STATUS: ALL_FLIGHTS
VALID: FCA ENTRY TIME FROM 061300 TO 070400
PROBABILITY OF EXTENSION: MODERATE
REMARKS: IMPLEMENTED DUE TO SPECIAL EVENT. SEE DYNAMIC LIST FOR
         UPDATES.
ASSOCIATED RESTRICTIONS:
MODIFICATIONS:
ROUTES:
```

```
FROM:
ORIG                                ROUTE - ORIGIN SEGMENTS
----                                ----------------------
ZID                                 ~RAMRD
ZOB                                 ~SINKR IIU RAMRD
ZAU KTVC KGRB KCWA KLSE KEAU        ~FAM MEM TOMLN
KATW
ZAU KTVC KGRB KCWA KLSE KEAU        ~FAM MEM SQS
KATW
ZAU KTVC KGRB KCWA KLSE KEAU        ~FAM GLH
KATW
ZBW                                 ~BWZ J6 HVQ Q68 RAMRD
ZNY                                 ~FLIRT J6 HVQ Q68 RAMRD
ZME(CATEGORY: JET TURBOPROP)        ~UJM
ZME(CATEGORY: JET TURBOPROP)        ~TOMLN
ZME(CATEGORY: JET TURBOPROP)        ~SQS


TO:
DEST                                ROUTE - DESTINATION SEGMENTS
----                                ---------------------------
KMSY                                SQS MCB~ TRSSH1
KMSY                                RAMRD MEM SQS MCB~ TRSSH1
KNEW                                RAMRD TOMLN BLEUZ FRANK~
KNEW                                TOMLN BLEUZ FRANK~
KASD                                RAMRD IGB LBY~
KASD                                TOMLN LBY~
KBTR                                RAMRD UJM GLH MOJOS~
KBTR                                UJM GLH MOJOS~
KBTR                                GLH MOJOS~
KLFT                                UJM GLH MOJOS~
KLFT                                GLH MOJOS~
KLFT                                RAMRD UJM GLH MOJOS~
KGPT                                RAMRD IGB LBY WIGGO MINDO~
KGPT                                TOMLN LBY WIGGO MINDO~
KHDC                                RAMRD MEM SQS MCB~
KHDC                                SQS MCB~
KHSA                                RAMRD IGB LBY~
KHSA                                TOMLN LBY~

TMI ID: RRDCC015
060945-070400
25/02/06 09:45  DCCOPS.lxstn29

ATCSCC ADVZY 014 DCC 02/06/25 FCA RQD
NAME: FCA001:EAST_TO_SB
CONSTRAINED AREA: ZHU
REASON: OTHER
INCLUDE TRAFFIC: KATL/KBWI/KCLT/KDCA/KGSO/KIAD/KMIA/KRIC/KROA/KRSW/K
                 TPA/ZDC/ZJX/ZMA/ZSU/ZTL DEPARTURES TO
                 KASD/KBTR/KGPT/KHDC/KHSA/KLFT/KMSY/KNEW
FACILITIES INCLUDED: ZDC/ZHU/ZJX/ZMA/ZSU/ZTL
FLIGHT STATUS: ALL_FLIGHTS
VALID: FCA ENTRY TIME FROM 061300 TO 070400
PROBABILITY OF EXTENSION: MODERATE
REMARKS: IMPLEMENTED DUE TO SPECIAL EVENT. SEE DYNAMIC LIST FOR
         UPDATES.
ASSOCIATED RESTRICTIONS:
MODIFICATIONS:
ROUTES:

FROM:
ORIG                                ROUTE - ORIGIN SEGMENTS
----                                ----------------------
ZDC(-RIC -ROA -IAD -DCA -BWI)       ~SHPRD IPTAY CHOPZ MGMRY CATLN
                                    GCV
ZDC(-RIC -ROA -BWI -IAD -DCA)       ~SHPRD IPTAY CHOPZ MGMRY CATLN
                                    SJI
KIAD KDCA KBWI                      ~MAULS Q40 NIOLA CATLN GCV
```

KIAD KDCA KBWI	~MAULS Q40 NIOLA CATLN SJI
KRIC KROA	~DANCO ALEAN Q40 NIOLA CATLN GCV
KRIC KROA	~DANCO ALEAN Q40 NIOLA CATLN SJI
ZJX(CATEGORY: JET TURBOPROP)	~JAWJA CABLO DEFUN J2 CEW
ZJX(CATEGORY: JET TURBOPROP)	~JAWJA CABLO DEFUN J2 SJI
ZMA	~JAWJA CABLO DEFUN J2 CEW
ZMA	~JAWJA CABLO DEFUN J2 SJI
ZMA ZSU(-TPA -MIA -RSW)	~REMIS Y280 LEV
ZMA ZSU(-TPA -MIA -RSW)	~REMIS Y280 REDFN
KMIA KRSW	~BAGGS Y290 BLVNS REDFN
KMIA KRSW	~BAGGS Y290 LEV
KTPA	~ROZZI Y280 LEV
KTPA	~ROZZI Y280 REDFN
ZTL(-ATL -GSO -CLT CATEGORY: JET TURBOPROP)	~MGMRY CATLN GCV
ZTL(-ATL -GSO -CLT CATEGORY: JET TURBOPROP)	~MGMRY CATLN SJI
KATL(CATEGORY: JET TURBOPROP)	~GRGIA ARNNY CATLN GCV
KATL(CATEGORY: JET TURBOPROP)	~GRGIA ARNNY CATLN SJI
KGSO KCLT(CATEGORY: JET TURBOPROP)	~IPTAY CHOPZ MGMRY CATLN GCV
KGSO KCLT(CATEGORY: JET TURBOPROP)	~IPTAY CHOPZ MGMRY CATLN SJI

TO:

DEST	ROUTE - DESTINATION SEGMENTS
KMSY	REDFN FATSO~
KMSY	SJI~ MNSTR1
KNEW	REDFN FATSO~
KNEW	SJI~ MNSTR1
KASD	SJI GPT~
KASD	REDFN GPT~
KBTR	GCV MCB~
KBTR	CEW J50 MCB~
KBTR	LEV TBD~
KLFT	SJI HRV TBD~
KLFT	LEV~
KGPT	SJI~
KGPT	REDFN~
KHDC	SJI PCU~
KHDC	REDFN GPT PCU~
KHSA	SJI~
KHSA	REDFN GPT~

TMI ID: RRDCC014
060942-070400
25/02/06 09:42 DCCOPS.lxstn29

[Internal Info: Response Selection: 5 Total Lat/Long Points: 4 GFDC CRC Value: -57754295 GFDC Data Size: 39970 Locator ID: 0 Sequence Number: 3 Briefing Req Time: 070000]

Event Reconstruction Report

02/12/2025 00:18:53 Requested By: fjv Filter Criteria & Certification

History Type: User Response
Start Time: 02/06/2025 21:00 Stop Time: 02/07/2025 04:00
Aircraft ID: User ID: Workstation ID: fds1anc
Search String:
Pilot Data:

Request Msg Types: Response Msg Types: All Response Messages

Other Msg Types: All Other Messages

Sections labeled "Internal Info" and enclosed in brackets contain diagnostic information for the OASIS system. These sections do not constitute part of the Event Reconstruction Report.

Certification in the following form is signed by the AFSS Manager or the person making the EVR.
I hereby certify this document is derived from OASIS computer recordings.

Jeannette Valle

Prepared by (Print)

JEANNETTE VALLE

Digitally signed by JEANNETTE VALLE
Date: 2025.02.12 08:50:23 -09'00'

Date/Time

Signature

User Response twebtibs fds1anc 02/07/25 (01:00:01)
Briefing Response
Response for Standard Region briefing

Client Type: Specialist

Request was successful

Briefing Type: Standard Region Briefing
Military NOTAMs: NO
ICAO NOTAMs: NO
Aircraft ID:
State: AK ETD: 070100
Time Enroute: ETA:
Time of Last Briefing:
SPECI Time Interval: 180
PIREP Time Interval (Mins): 95

4 Lat/Long Points:
729749/1700000 topLt
491583/1700000 botLt
491583/-1299708 botRt
729749/-1299708 topRt

Weather Data:
AC
SPC AC 070048

Day 1 Convective Outlook
NWS Storm Prediction Center Norman OK
0648 PM CST Thu Feb 06 2025

Valid 070100Z - 071200Z

...THERE IS A SLIGHT RISK OF SEVERE THUNDERSTORMS IN PARTS OF
EASTERN TN AND FAR SOUTHEAST KY/SOUTHWEST VA...

...SUMMARY...
Isolated severe thunderstorms may persist through about Midnight EST
in vicinity of eastern Tennessee and far southeast
Kentucky/southwest Virginia.

...Eastern TN and far southeast KY/southwest VA...
Messy and occasionally transient supercell structures are ongoing
across parts of far southeast KY into eastern TN, amid a favorable
deep-layer wind profile and moderate 0-1 km shear. Some increase in
low-level wind speeds during the next couple hours should compensate
for the rather veered flow and surface temperatures falling through
the low to mid 60s. This could support a corridor of strong gusts
and marginally severe hail, along with a brief tornado into late
evening. See MCD 72 for further short-term information. Additional
development farther to the southwest in Middle TN has thus far
struggled to be maintained, but may yet form through about 03Z as
the surface cold front moves east towards the southern Appalachians.

..Grams.. 02/07/2025

$$

WW
ZERO WW REPORTS RETRIEVED

WH
ZERO WH REPORTS RETRIEVED

WS
ANC WS NO CURRENT DATA

WST
ZERO WST REPORTS RETRIEVED

CWA
ZAK CWA NO CURRENT DATA

ZAN CWA NO CURRENT DATA

ZAP CWA NO CURRENT DATA

WA
ANCS WA 062115
AIRMET SIERRA FOR IFR AND MT OBSC VALID UNTIL 070515
.
KUSKOKWIM VLY AF
PAFK-PASV LN W OCNL CIG BLW 010/VIS BLW 3SM BR/FZFG. NC.
.
KUSKOKWIM VLY AF
MTS OBSC BY CLDS. NC.
.
YKN-KUSKOKWIM DELTA AG
OFSHR AND PAKI-PABE LN NW OCNL CIG BLW 010/VIS BLW 3SM -SN/BR. NC.
.
YKN-KUSKOKWIM DELTA AG
PAKI-PABE LN NW MTS OCNL OBSC BY CLDS/PCPN. NC.
.
BRISTOL BAY AH
OFSHR OCNL CIG BLW 010/VIS VIS BLW 3SM BR. NC.
.
AK PEN AI
PAC SIDE MTS OCNL OBSC BY CLDS/PCPN. NC.
.
UNIMAK PASS TO ADAK AJ
PAC SIDE AND ALL SXNS SEGUAM W OCNL CIG BLW 010/VIS BLW 3SM -RA BR. NC.
.
UNIMAK PASS TO ADAK AJ
MTS OCNL OBSC IN CLDS/PCPN. NC.
.
ADAK TO ATTU AK
OCNL CIG BLW 010/VIS BLW 3SM -RA BR/BR. NC.
.
ADAK TO ATTU AK
MTS OCNL OBSC IN CLDS. NC.
.
=ANCT WA 062115
AIRMET TANGO FOR TURB/STG SFC WINDS VALID UNTIL 070515
.
AK PEN AI
AFT 03Z W PAKF SUSTAINED SFC WND 30KT OR GTR. DTRT FM W.
.
AK PEN AI
OCNL MOD TURB FL200-FL330. NC.
.
UNIMAK PASS TO ADAK AJ
SUSTAINED SFC WND 30KT OR GTR. NC.
.
UNIMAK PASS TO ADAK AJ
BERING E SEGUAM OCNL MOD TURB FL200-FL330. NC.
.
UNIMAK PASS TO ADAK AJ

```
BTN PADK AND PADU ISOL SEV TURB BLW 020.
W PADU OCNL MOD TURB BLW 050. NC.
.
ADAK TO ATTU AK
BULDIR IS E SUSTAINED SFC WND 30KT OR GTR. NC.
.
ADAK TO ATTU AK
KISKA E OCNL MOD TURB BLW 050. NC.
.
PRIBILOF ISLANDS AND SOUTHEAST BERING SEA AL
W PRIBILOFS SUSTAINED SFC WND 30KT OR GTR. DTRT FM SW.
.
=ANCZ WA 062115
AIRMET ZULU FOR ICING VALID UNTIL 070515
.
YKN-KUSKOKWIM DELTA AG
TIL 03Z NE PAHP-PABE LN OCNL MOD ICEIC 020-080.
FZLVL SFC NW TO 020 SW. WKN.
.
SC FEB 2025 AAWU

FAIS WA 062115
AIRMET SIERRA FOR IFR AND MT OBSC VALID UNTIL 070515
.
UPR YKN VLY FB
SW PFYU OCNL CIG BLW 010/VIS BLW 3SM BR/FZFG. IMPR.
.
UPR YKN VLY FB
S PFYU MTS OCNL OBSC IN CLDS/PCPN. NC.
.
TANANA VLY FC
N AK RANGE OCNL CIG BLW 010/VIS BLW 3SM BR/FZFG. DTRT.
.
TANANA VLY FC
NRN MTS OCNL OBSC BY CLDS. NC.
.
KOYUKUK AND UPR KOBUK VLY FE
OCNL CIG BLW 010/VIS BLW 3SM -SN BR/FZFG. IMPR FM W.
.
KOYUKUK AND UPR KOBUK VLY FE
MTS OCNL OBSC IN CLDS/PCPN. IMPR FM W.
.
LWR YKN VLY FF
OCNL CIG BLW 010 VIS BLW 3SM -SN BR/FZFG. IMPR FM N.
.
LWR YKN VLY FF
MTS OBSC IN CLDS/PCPN. NC.
.
NORTH SLOPES OF BROOKS RANGE FH
MTS OCNL OBSC IN CLDS/PCPN. IMPR FM W.
.
NRN SEWARD PEN AND LWR KOBUK VLY FI
PAWN-PABL LN E OCNL CIG BLW 010/VIS BLW 3SM BR. IMPR.
.
NRN SEWARD PEN AND LWR KOBUK VLY FI
E PAOT-PABL LN MTS OCNL OBSC IN CLDS/PCPN. NC.
.
SRN SEWARD PEN AND ERN NORTON SOUND FJ
PAOM-PAGL LN S OCNL VIS BLW 3SM -SN/BR. IMPR FM N.
.
SRN SEWARD PEN AND ERN NORTON SOUND FJ
PAOM-PAGL LN S MTS OBSC BY CLDS/PCPN. IMPR FM N.
.
ST LAWRENCE IS AND WRN NORTON SOUND FK
ST LAWENRCNE ISLAND S OCNL CIG BLW 010/VIS BLW 3SM -SN/-BLSN BR. NC.
.
=FAIT WA 062115
AIRMET TANGO FOR TURB/STG SFC WINDS VALID UNTIL 070515
.
LWR YKN VLY FF
```

AFT 03Z NW PANV-PARY LN OCNL MOD TURB FL240-FL340. NC.
.
NRN SEWARD PEN AND LWR KOBUK VLY FI
AFT 00Z SW PAOT-PASK LN OCNL MOD TURB FL240-FL340. NC.
.
SRN SEWARD PEN AND ERN NORTON SOUND FJ
TIL 06Z NE KOTLIK OCNL MOD TURB FL240-FL340. WKN.
.
ST LAWRENCE IS AND WRN NORTON SOUND FK
PAGM-PATC LN NW SUSTAINED SFC WND 30KTS OR GTR. WKN.
.
ST LAWRENCE IS AND WRN NORTON SOUND FK
TIL 06Z OCNL MOD TURB FL240-FL340. WKN.
.
=FAIZ WA 062115
AIRMET ZULU FOR ICING VALID UNTIL 070515
.
LWR YKN VLY FF
S PAKV-PARY LN OCNL MOD ICEIC 020-080.
FZLVL SFC. NC.
.
SRN SEWARD PEN AND ERN NORTON SOUND FJ
PAUN SW OCNL MOD ICEIC 020-080.
FZLVL SFC. NC.
.
ST LAWRENCE IS AND WRN NORTON SOUND FK
S BERING STRAIT-PATC LN OCNL MOD ICEIC 020-080.
FZLVL SFC. NC.
.
NS FEB 2025 AAWU

JNUS WA 062115
AIRMET SIERRA FOR IFR AND MT OBSC VALID UNTIL 070515
.
SRN SE AK JD
PAMM-PAKT LN W MTS OCNL OBSC IN CLDS. IMPR FM E.
.
=JNUT WA 062115
AIRMET TANGO FOR TURB/STG SFC WINDS VALID UNTIL 070515
.
NONE
.
=JNUZ WA 062115
AIRMET ZULU FOR ICING VALID UNTIL 070515
.
NONE
.
SC FEB 2025 AAWU

METAR
METAR PAKX 070055Z AUTO 00000KT 10SM M05/M07 A3017 RMK AO2

METAR PPIT 070056Z AUTO 11004KT 10SM FEW001 M04/M04 A3015 RMK AO2
    SLP213 T10391044 FZRANO

4KA METAR NO CURRENT DATA

7AK METAR NO CURRENT DATA

METAR PADK 070056Z AUTO 10015KT 3SM -RA BR BKN016 OVC027 06/05 A2911
    RMK AO2 SLP859 P0002 T00610050

METAR PADQ 070053Z 31007KT 10SM CLR 06/M05 A3012 RMK AO2 SLP200
    T00611050

AJC METAR NO CURRENT DATA

METAR PAAK 070056Z AUTO 08018G25KT 5SM -RA BR OVC011 06/06 A2926 RMK

AO2 PK WND 09030/0018 SLP907 P0000 T00560056 TSNO

METAR PAKH 070056Z AUTO 00000KT 10SM CLR A3014 RMK AO2 SLPNO FZRANO
$

METAR PAKN 070054Z 02005KT 10SM CLR M02/M04 A3012 RMK AO2 SLP201
T10171039

METAR PANC 070053Z 00000KT 10SM FEW003 OVC250 M07/M08 A3017 RMK AO2
SLP221 I1000 T10721083

METAR PANI 070056Z AUTO 12005KT 10SM CLR 01/M02 A3016 RMK AO2 SLP215
T00111017 FZRANO $

METAR PAQH 070056Z AUTO 07005KT 10SM CLR M03/M05 A3014 RMK AO2
SLP207 T10281050 FZRANO

METAR PAZK 070056Z AUTO 36005KT 10SM CLR M11/M14 A3002 RMK AO2
SLP243 T11061139 FZRANO $

METAR PABV 070056Z AUTO 06003KT 10SM CLR M08/M09 A3021 RMK AO2
SLP232 T10781094 FZRANO

METAR PABE 070053Z 00000KT 10SM CLR M04/M04 A3015 RMK AO2 SLP213
T10391039 $

METAR PFCB 070030Z AUTO 01004KT 10SM CLR 04/M03 A3012 RMK AO2
T00391032 PWINO

METAR PFCB 070010Z AUTO 36004KT 10SM CLR 04/M04 A3012 RMK AO2
T00441038 PWINO

METAR PFCB 062350Z AUTO 01004KT 10SM CLR 05/M04 A3012 RMK AO2
T00501040 10051 21013 PWINO

METAR PACD 070053Z 14024G36KT 10SM FEW015 02/00 A2999 RMK AO2 PK WND
14036/0049 SNE03B04E11 SLP156 P0000 T00220000

METAR PACV 070053Z 00000KT 10SM FEW120 02/ A3010 RMK AO2 SLP194
T0017

CJX METAR NO CURRENT DATA

METAR PFCL 070056Z AUTO 05008KT 10SM CLR 01/M01 A3016 RMK AO2 SLP207
T00111006 FZRANO

METAR PACZ 070055Z AUTO 16015KT 10SM BKN019 M03/M04 A3007 RMK AO2 SNB0004E0021SHSNB0009E0019
SLP192 T10271036

DDT METAR NO CURRENT DATA

METAR PADL 070056Z 03006KT 10SM CLR 01/M01 A3017 RMK AO2 SLP220
T00111011 $

METAR PADU 070056Z 13024G33KT 10SM -RA OVC017 04/02 A2980 RMK AO2 PK
WND 12035/0041 RAE03B22 SLP092 OBS PK WND 13037/0031 VIS NE LWR
BLK WTR NE-E NW P0000 T00440017

METAR PAED 062355Z 00000KT 10SM FEW005 FEW100 BKN200 M07/M09 A3018
RMK AO2A SLP220 T10751093 11070 21152 58001 $

METAR PAEH 070055Z AUTO 01031KT 10SM CLR 02/M03 A3003 RMK AO2 PK WND
01035/0020 SLP176 T00211028 $

METAR PAII 070056Z AUTO 07006KT 10SM CLR M02/M03 A3015 RMK AO2
SLP210 T10171028 FZRANO

METAR PAEN 070053Z 04005KT 10SM CLR M04/M08 A3019 RMK AO2 SLP225
T10391083

ENM METAR NO CURRENT DATA

ERW METAR NO CURRENT DATA

METAR PAFR 070055Z AUTO 00000KT 10SM CLR M06/M09 A3016 RMK AO2 SLP222
T10611093 $

SPECI PAFS 070032Z AUTO 00000KT 3SM BR OVC005 M07/M08 A3021 RMK AO2
FZRANO

SPECI PAFS 070015Z AUTO 00000KT 1 3/4SM BR OVC005 M07/M08 A3022 RMK
AO2 FZRANO

METAR PAFS 070001Z AUTO 00000KT 4SM BR OVC005 M07/M08 A3022 RMK AO2
SLP247 T10671083 11067 21094 56004 FZRANO

SPECI PAFS 062345Z AUTO 00000KT 3SM BR OVC005 M07/M08 A3022 RMK AO2
FZRANO

GGV METAR NO CURRENT DATA

METAR PAGK 070053Z AUTO 00000KT 10SM CLR M16/M19 A3021 RMK AO2
SLP301 T11611194 TSNO $

METAR PAHO 070053Z 07007KT 10SM CLR 01/M06 A3015 RMK AO2 SLP210
T00061061 $

HPB METAR NO CURRENT DATA

IBN METAR NO CURRENT DATA

IEC METAR NO CURRENT DATA

IGG METAR NO CURRENT DATA

IIK METAR NO CURRENT DATA

METAR PAIL 070053Z 00000KT 10SM FEW012 BKN130 M07/M07 A3019 RMK AO2
SLP228 T10671072

METAR PAWS 070056Z AUTO 00000KT 10SM CLR M06/M08 A3018 RMK AO2
SLP230 T10611078 FZRANO

METAR PAJZ 070056Z AUTO 00000KT 5SM HZ CLR 00/M03 A3023 RMK AO2
SLP238 T00001028 FZRANO

METAR PAKF 070056Z AUTO 18014G22KT 10SM OVC018 03/00 A3001 RMK AO2
SLP160 T00280000

METAR PALG 070056Z AUTO VRB04KT 10SM 01/M01 A3016 RMK AO2 SLPNO
T00061006 FZRANO

METAR PANW 070056Z AUTO 02007KT 10SM CLR M02/M04 A3018 RMK AO2
SLP228 T10221044 FZRANO

METAR PASM 070056Z AUTO 15004KT 7SM UP OVC005 00/M01 A3015 RMK AO2
UPB01 CIG 002V008 SLPNO P0000 T00001006 FZRANO

SPECI PASM 070046Z AUTO 17005KT 10SM BKN005 OVC011 00/M01 A3015 RMK
AO2 UPB01E40 CIG 002V008 P0000 FZRANO

METAR PAVC 070056Z AUTO 09015KT 10SM BKN019 OVC028 02/M01 A3008 RMK
AO2 UPB04E15RAB35E48 SLP186 T00221006 FZRANO PNO $

METAR PFKW 070056Z AUTO 00000KT 10SM CLR M01/M04 A3015 RMK AO2
SLP211 T10061039 FZRANO

METAR PALH 070053Z 00000KT 10SM CLR M07/M08 A3019 RMK AO2 SLP223
T10671078

METAR PAMB 070056Z AUTO 05009KT 10SM CLR 01/M01 A3016 RMK AO2 SLP218
T00111011 FZRANO

METAR PAMC 070053Z AUTO 00000KT 10SM M09/M11 A3021 RMK AO2 SLP239
T10891106 TSNO $

METAR PADM 070056Z AUTO 00000KT 10SM OVC015 02/M01 A3019 RMK AO2
SLP230 T00171006 FZRANO

METAR PAMD 070056Z AUTO 05006KT 10SM CLR 02/M01 A3010 RMK AO2 SLP192
T00221006 FZRANO

METAR PAMH 070056Z AUTO 00000KT 2SM -SN BR OVC003 M09/M11 A3017 RMK
AO2 SNB33 SLP228 P0000 T10941111 FZRANO TSNO

SPECI PAMH 070048Z AUTO 00000KT 1 1/4SM -SN BR OVC003 M09/M11 A3017
RMK AO2 SNB33 P0000 FZRANO TSNO

MOU METAR NO CURRENT DATA

METAR PAMR 070053Z 00000KT 10SM CLR M06/M09 A3018 RMK AO2 SLP221
T10611089

METAR PAMY 070056Z AUTO 13009KT 7SM -SN BKN007 OVC021 M01/M01 A3008
RMK AO2 UPB13E15B35E42SNB15E35B42 CIG 005V009 SLP185 P0000
T10061011 FZRANO

OOK METAR NO CURRENT DATA

METAR PAOU 070056Z AUTO 17005KT 10SM CLR 01/M02 A3007 RMK AO2 SLP182
T00111017 FZRANO

METAR PAAQ 070053Z 05003KT 10SM CLR M10/M12 A3017 RMK AO2 SLP222
T11001122

PAUO METAR NO CURRENT DATA

METAR PAPB 062353Z AUTO A2981 RMK AO2 SLPNO 58024 PWINO FZRANO TSNO
$

METAR PAPE 070056Z AUTO 00000KT 9SM OVC008 00/M02 A3023 RMK AO2
SLP236 T00001017 FZRANO

METAR PALJ 062352Z 00000KT 40SM SCT100 M03/M08 A3017 RMK EST PASS
OPEN NOSPECI

METAR PAPN 070056Z AUTO 07005KT 6SM BR CLR M02/M04 A3011 RMK AO2
SNB40E56 SLP198 P0000 T10221044 FZRANO

METAR PATO 070053Z AUTO 00000KT 10SM CLR M09/M10 A3018 RMK AO2
SLP221 T10891100 TSNO

METAR PAPH 070056Z AUTO 04004KT 10SM CLR M01/M03 A3008 RMK AO2
SLP187 T10061033 FZRANO $

PTI METAR NO CURRENT DATA

METAR PAPM 070056Z AUTO 06014KT 10SM CLR M01/M02 A3012 RMK AO2
SLP202 T10111022 FZRANO TSNO

RSH METAR NO CURRENT DATA

SCM METAR NO CURRENT DATA

METAR PASD 070056Z 09003KT 10SM SCT020 BKN026 OVC038 02/M01 A3012
RMK AO2 SLP203 T00221011 $

SKW METAR NO CURRENT DATA

METAR PASL 070056Z AUTO 00000KT 10SM OVC004 A3026 RMK AO2 SLPNO

FZRANO $

METAR PASN 070053Z AUTO 13016KT 8SM OVC016 03/00 A2984 RMK AO2 PK
WND 12028/0006 SLP106 T00280000 TSNO $

METAR PASO 070053Z AUTO 00000KT 10SM CLR 00/M03 A3014 RMK AO2 SLP206
T00001033 TSNO

SVW METAR NO CURRENT DATA

METAR PAWD 070053Z AUTO 01012G22KT 10SM CLR 00/M09 A3013 RMK AO2
SLP203 T00001094 TSNO

METAR PASX 070056Z AUTO 11004KT 10SM CLR M04/M08 A3018 RMK AO2
SLP230 T10391078 FZRANO TSNO

METAR
PASY 062359Z 06028KT 2 1/2SM -RA BR VV003 04/03 A2920

METAR PASY 062359Z 06028KT 2 1/2SM -RA BR VV003 04/03 A2920 RMK AO2A
VIS N-NE 3/4 RAB2340 SLP891 ALSTG/SLP ESTMD WND DATA ESTMD
60002 T00420032 10044 20041 58020 PNO FZRANO $

METAR PATK 070053Z 00000KT 10SM CLR M11/M13 A3016 RMK AO2 SLP224
T11061133

SPECI
PATL 070038Z AUTO VRB01KT 10SM -SHSN BKN007 M09/M09 A3019 RMK AO2
SLP253

PATL 062355Z 00000KT 10SM BKN008 BKN036 M10/M10 A3020

METAR PATL 062355Z 00000KT 10SM BKN008 BKN036 M10/M10 A3020 RMK AO2A
SLP258 4/019 57008

METAR PATG 070056Z AUTO 10SM CLR M03/M04 A3016 RMK AO2 SLP214
T10331044 FZRANO

METAR PAVA 070056Z AUTO 17006KT 9SM UP FEW010 BKN017 OVC022 M01/M02
A3014 RMK AO2 UPB37SNB43E54 SLP208 P0000 T10111017 FZRANO

SPECI PAVA 070051Z AUTO 16006KT 4SM -SN BR FEW010 BKN017 OVC022
M01/M02 A3014 RMK AO2 UPB37E43SNB43 P0000 FZRANO

METAR PAVD 070056Z 12007KT 10SM BKN300 M01/M09 A3021 RMK AO2 SLP230
T10111094 $

METAR PANA 070056Z AUTO 00000KT 10SM CLR M01/M04 A3015 RMK AO2
SLP209 T10111039 FZRANO TSNO

METAR PFWS 070056Z AUTO 05009KT 5SM BR CLR M02/M04 A3017 RMK AO2
SNE02 SLPNO P0000 T10171039 FZRANO

METAR PFZK 070056Z AUTO 00000KT 10SM CLR 01/M03 A3015 RMK AO2 SLP205
T00111033 FZRANO

METAR PFKO 070056Z AUTO 05011KT OVC002 M08/M09 A3017 RMK AO2 SLP217
T10831094 PWINO FZRANO RVRNO $

METAR PFSH 070056Z AUTO 02027G32KT 1/2SM -SN FZFG BKN030 BKN035
M17/M19 A3021 RMK AO2 PK WND 02034/0050 SLP231 P0000 T11721189
FZRANO TSNO

METAR PFTO 070056Z AUTO 11004KT 9SM -SN CLR M13/M15 A3017 RMK AO2
SLP873 P0000 T11331150 FZRANO $

AA27 METAR NO CURRENT DATA

AFM METAR NO CURRENT DATA

METAR PALP 070047Z 24016KT 10SM FEW090 M31/M34 A3032

METAR PAKP 070056Z AUTO 04009KT 9SM -SN OVC006 M24/M27 A3001 RMK AO2
SLP257 P0000 T12441267 FZRANO

METAR PANV 070056Z AUTO 06003KT 1/2SM FZFG SCT003 BKN012 OVC018
M06/M06 A3015 RMK AO2 SLP334 T10561061 FZRANO TSNO

SPECI PANV 070049Z AUTO 05004KT 1/2SM FZFG SCT003 BKN012 OVC018
M06/M06 A3016 RMK AO2 FZRANO TSNO

METAR PAQT 070053Z AUTO 23017KT 6SM HZ BKN095 M30/M33 A3031 RMK AO2
SLP267 T13001333 TSNO $

METAR PARC 070056Z AUTO 00000KT 9SM FEW021 M24/M27 A2993 RMK AO2
SNE13 SLP234 P0000 T12441272 FZRANO TSNO

METAR PATQ 070056Z AUTO 25020KT 1/4SM +SN CLR M31/M34 A3028 RMK AO2
SLP261 P0000 T13111339 FZRANO TSNO

AWI METAR NO CURRENT DATA

METAR PABI 070053Z 10004KT 10SM FEW022 FEW050 SCT120 SCT200 M11/M12
A3017 RMK AO2 SLP261 ACSL DSNT SW T11061122 $

SPECI PABR 070018Z 26018G27KT 1/2SM R08/6000VP6000FT SN OVC037
M27/M30 A3020 RMK PK WND 25027/0017

METAR PABR 062353Z 26018KT 1 1/4SM BLSN BKN048 OVC065 M27/M30
A3021 RMK PK WND 25026/2256

METAR PABA 070056Z AUTO 27015KT 1 1/4SM -SN OVC028 M25/M28 A3028 RMK
AO2 SLP274 P0000 T12501278 FZRANO TSNO

METAR PABT 070053Z 00000KT 1 1/2SM -SN BR OVC022 M14/M16 A3014 RMK
AO2 SLP230 T11441161 PNO $

METAR PABL 070056Z AUTO 30015KT 10SM SCT009 M23/M26 A3037 RMK AO2
SLP288 T12331261 FZRANO

METAR PACX 070056Z AUTO 00000KT 5SM -SN BR BKN010 OVC033 M16/M18
A3009 RMK AO2 SLP816 P0000 T11611178 FZRANO

METAR PFNO 070056Z AUTO 32003KT 1/4SM FZFG OVC003 M26/M28 A3036 RMK
AO2 SLP283 T12561278 FZRANO $

DEE METAR NO CURRENT DATA

SPECI PADG 070057Z 05004KT 10SM SKC M26/M28 A3023

METAR PAEG 070053Z AUTO 13014G27KT 6SM HZ OVC095 M13/M18 A3018 RMK
AO2 PK WND 13031/0028 SLP243 T11331183 TSNO

METAR PAEI 070055Z 00000KT 10SM SCT030 BKN043 M07/M09 A3016 RMK AO2A
SLP227 T10711086 $

METAR PFEL 070056Z AUTO 01007KT 5SM -SN BR FEW014 OVC047 M13/M15
A3020 RMK AO2 SLP232 P0000 T11281150 FZRANO TSNO

METAR PANN 070053Z AUTO 13005KT 7SM OVC006 M08/M09 A3017 RMK AO2
SLP228 T10781094 TSNO $

METAR PAFA 070053Z 00000KT 2 1/2SM BR OVC006 M06/M08 A3018 RMK AO2
SNE24 SLP233 P0000 T10561078 $

PAFB 070038Z 00000KT 2SM BR OVC003 M06/M07 A3018 RMK AO2A SLP233
$

PAFB 070015Z 00000KT 1 5/8SM BR OVC003 M05/M07 A3019 RMK AO2A TWR
VIS 3 SLP237 $

PAFB 062355Z 00000KT 1SM BR OVC002 M06/M07 A3020

METAR PAFB 062355Z 00000KT 1SM BR OVC002 M06/M07 A3020 RMK AO2A SLP240
P0000 60000 4/014 T10571068 11055 21085 57015 $

METAR PFYU 070056Z 00000KT 3SM -SN BR FEW004 BKN013 OVC029 M15/M17
A3015 RMK AO2 SLP231 P0000 T11501172

METAR PAGA 070056Z AUTO 29004KT 2SM -SN BR OVC027 M16/M18 A3025 RMK
AO2 SLP248 P0001 T11611183 FZRANO TSNO $

SPECI PAGA 070054Z AUTO 29005KT 2SM -SN BR OVC027 M16/M18 A3025 RMK
AO2 P0001 FZRANO TSNO $

METAR PAGM 070056Z AUTO 04032G40KT 1/4SM -SN FZFG OVC008 M22/M24
A3026 RMK AO2 PK WND 04043/2359 SLP253 P0000 T12171239 FZRANO

GBH METAR NO CURRENT DATA

METAR PAGL 070056Z AUTO 33008KT 3SM -SN BR FEW018 BKN033 OVC045
M14/M15 A3022 RMK AO2 SLP229 P0000 T11391150 FZRANO TSNO

SPECI PAGL 070046Z AUTO 32009KT 2SM -SN BR SCT016 BKN022 OVC033
M14/M16 A3022 RMK AO2 P0000 FZRANO TSNO

METAR PAHC 070054Z AUTO 05003KT 3SM -SN BR OVC004 M04/M05 A3017 RMK
AO2 SLP220 P0000 T10391050 FZRANO

SPECI PAHC 070053Z AUTO 05003KT 3SM -SN BR OVC004 M04/M05 A3017 RMK
AO2 P0000 FZRANO

METAR PAHL 070056Z AUTO 33003KT 2SM -SN BR FEW028 SCT035 OVC043
M16/M18 A3024 RMK AO2 SLP249 P0000 T11611183 FZRANO TSNO

SPECI PAHL 070049Z AUTO 32004KT 2SM -SN BR SCT030 BKN035 OVC043
M16/M18 A3024 RMK AO2 P0000 FZRANO TSNO

METAR PAIK 070056Z AUTO 00000KT 4SM BR OVC005 M28/M31 A3036 RMK AO2
CIG 003V007 SLP289 T12831306 FZRANO

METAR PAIN 070056Z AUTO 00000KT 10SM OVC046 M08/M11 A3013 RMK AO2
SLP246 T10781106 FZRANO

METAR PAIW 070056Z AUTO 04024KT 3/4SM -SN BKN080 BKN090 M23/M26
A3043 RMK AO2 PK WND 05030/0041 PRESRR SLP304 T12331261 FZRANO
PNO $

SPECI PAIW 070045Z AUTO 05024KT 3/4SM -SN OVC085 M23/M26 A3041 RMK
AO2 PK WND 05030/0041 FZRANO PNO $

METAR PAKV 070053Z AUTO 02004KT 6SM BR FEW029 BKN080 OVC095 M13/M16
A3025 RMK AO2 SNB42E52 SLP250 P0000 T11331156 TSNO

KKA METAR NO CURRENT DATA

KPC METAR NO CURRENT DATA

METAR PFKT 070056Z AUTO 04028G33KT 2SM -SN OVC050 M21/M25 A3032 RMK
AO2 PK WND 03036/0016 VIS 1 1/2V3 SLP268 P0000 T12111250 FZRANO

METAR PAVL 070053Z AUTO 32013KT CLR M28/M49 A3041 RMK AO2 SLP299
T12781489 PWINO FZRANO TSNO $

METAR PALU 070055Z AUTO VRB06KT 10SM CLR M23/M27 A3046 RMK AO2 SLP314
T12301266

METAR PANU 070056Z AUTO 00000KT 3SM -SN BR FEW028 SCT036 OVC060
M16/M17 A3024 RMK AO2 SLP152 P0000 T11561172 FZRANO

METAR PAOM 070053Z 00000KT 3SM HZ OVC027 M10/M13 A3020 RMK AO2
SNB03E12 SLP228 P0000 I1000 T11001128

SPECI PAOM 070045Z 35006KT 4SM HZ FEW009 BKN025 OVC032 M10/M13 A3020
RMK AO2 SNB03E12 P0000 I1000 T11001133

METAR PAOR 070053Z 00000KT 10SM OVC012 M14/M17 A3017 RMK AO2 SLP276
T11391172 $

METAR PAOT 070053Z 01009KT 10SM CLR M25/M30 A3035 RMK AO2 SLP278
T12501300

METAR PAPO 070056Z AUTO 9SM -SN CLR M28/M32 A3049 RMK AO2 SNB50
SLP325 P0000 T12831317 FZRANO $

METAR PPIZ 070056Z AUTO 23012KT 8SM -SN CLR M29/M32 A3041 RMK AO2
SNB25 SLP301 P0000 T12941317 FZRANO

PPC METAR NO CURRENT DATA

METAR PAAD 070055Z AUTO 24011KT 10SM CLR M30/M34 A3032 RMK AO2
T13051336

METAR PARY 070056Z AUTO 8SM -SN FEW023 OVC060 M11/M13 A3016 RMK AO2
SLP232 P0000 T11111128 FZRANO TSNO

METAR PASC 070053Z 23015KT 10SM CLR M31/M36 A3031 RMK AO2 SLP267
T13111356 $

METAR PAGH 070056Z AUTO 28007KT 1 1/4SM BR OVC003 M22/M24 A3033 RMK
AO2 SNE05B25E37 SLP278 P0000 T12221244 FZRANO

SPECI PAGH 070048Z AUTO 28007KT 1 3/4SM BR OVC003 M22/M24 A3033 RMK
AO2 VIS 1V4 SNE05B25E37 P0000 FZRANO

METAR PASH 070056Z AUTO 35011KT 10SM CLR M26/M28 A3046 RMK AO2
SLP317 T12561283 FZRANO

SPECI PAHX 070053Z AUTO VRB03KT 1SM -SN BR OVC003 M05/M06 A3020 RMK
AO2 SNB23222331E2316B2346 CIG 003V006 P0000 FZRANO

METAR PAMK 070056Z AUTO 03013KT 1 3/4SM -SN BR OVC006 M13/M14 A3019
RMK AO2 SLP226 P0000 T11281139 FZRANO

METAR PASA 070056Z AUTO 03014KT 3/4SM -SN BR SCT010 OVC018 M19/M21
A3032 RMK AO2 SLP268 P0000 T11891211 FZRANO

METAR PATA 070052Z 00000KT 1 1/2SM -SN BR OVC013 M08/M09 A3019 RMK
AO2 SNB14 SLP230 T10781089 $

METAR PATE 070056Z AUTO 06021KT 1 1/2SM -SN BKN022 OVC029 M22/M25
A3031 RMK AO2 SLP275 P0000 T12171250 FZRANO TSNO

SPECI PATE 070049Z AUTO 06021KT 1 3/4SM -SN BKN022 OVC029 M22/M25
A3031 RMK AO2 P0000 FZRANO TSNO

TNC METAR NO CURRENT DATA

TTW METAR NO CURRENT DATA

METAR PAKU 070045Z 24018KT 10SM R24/P6000FT FEW028 M31/ A3030

METAR PAUN 070056Z AUTO 31006KT 1 1/4SM -SN BR BKN014 OVC020 M07/M08
A3017 RMK AO2 SLP221 P0000 T10721083 FZRANO

METAR PAIM 070055Z AUTO 11003KT 10SM -SN FEW012 OVC041 M12/M13 A3009
RMK AO2 SNB2307 SLP229 P0000 T11241132

WCR METAR NO CURRENT DATA

METAR PASK 070056Z AUTO 25006KT 3/4SM BR BKN003 OVC007 M24/M26 A3038
RMK AO2 SLP282 T12391261 FZRANO

SPECI PASK 070054Z AUTO 26006KT 3/4SM BR BKN003 OVC007 M24/M26 A3038
RMK AO2 FZRANO

WMO METAR NO CURRENT DATA

METAR PAWN 070056Z AUTO 00000KT 10SM CLR M29/M32 A3040 RMK AO2
SLP310 T12891322 FZRANO

METAR PAFE 070056Z AUTO 07004KT 10SM OVC050 01/M04 A3008 RMK AO2
SLP195 T00061044 FZRANO

METAR PAGN 070056Z AUTO 06005KT 10SM CLR 02/M08 A3008 RMK AO2 SLP174
T00171078 FZRANO

AHP METAR NO CURRENT DATA

METAR PAKW 062353Z AUTO 04011KT 10SM OVC030 02/M02 A2999 RMK AO2
SLP158 T00171022 10028 21006 56004 TSNO

ELV METAR NO CURRENT DATA

METAR PAGS 070056Z AUTO 00000KT 10SM CLR 00/M06 A3007 RMK AO2 SLP183
T00001061 FZRANO

HNH METAR NO CURRENT DATA

METAR PAHN 070054Z AUTO VRB03KT 10SM CLR 01/M07 A3014 RMK AO2 SLP208
T00111072 TSNO

METAR PAHY 070056Z AUTO 10003KT 10SM OVC025 02/M02 A3001 RMK AO2
UPB18E31RAB31E56 SLP160 P0000 T00221022 FZRANO $

METAR PAJN 070053Z 15011KT 10SM FEW070 FEW150 SCT220 00/M10 A3010
RMK AO2 SLP192 T00001100

METAR PAKT 070053Z 00000KT 10SM BKN065 02/M07 A3004 RMK AO2 SLP176
HARBOR WIND VRB03KT T00171072

METAR PAMM 070056Z AUTO 08007KT 10SM BKN042 OVC049 02/M07 A3005 RMK
AO2 SLP166 T00221072 FZRANO $

OOH METAR NO CURRENT DATA

METAR PAPG 070056Z 00000KT 10SM OVC055 M01/M05 A3007 RMK AO2 SLP187
T10111050

METAR PAGY 070053Z AUTO 04026G36KT 10SM CLR M01/M11 A3014 RMK AO2 PK
WND 04038/0033 SLP208 T10111111 TSNO $

METAR PASI 070053Z 11009KT 10SM FEW070 04/M07 A3001 RMK AO2 SLP161
T00391067 $

METAR PAWG 070056Z 35004KT 10SM OVC065 M01/M08 A3007 RMK AO2 SLP182
T10061078 $

METAR PAYA 070053Z AUTO 00000KT 10SM CLR M02/M06 A3005 RMK AO2
SLP175 T10171056 TSNO $

UA
05K UA NO CURRENT DATA

16A UA NO CURRENT DATA

26AK UA NO CURRENT DATA

2AK UA NO CURRENT DATA

4KA UA NO CURRENT DATA

7AK UA NO CURRENT DATA

ADK UA NO CURRENT DATA

ADQ UA NO CURRENT DATA

AJC UA NO CURRENT DATA

AKA UA NO CURRENT DATA

AKK UA NO CURRENT DATA

AKN UA /OV AKN310059/TM 0018/FL340/TP B77W/TB NEG/RM SMOOTH ZAN

ANC UA NO CURRENT DATA

ANI UA NO CURRENT DATA

AOT UA NO CURRENT DATA

AQH UA NO CURRENT DATA

AQY UA NO CURRENT DATA

AZK UA NO CURRENT DATA

BCV UA NO CURRENT DATA

BET UA NO CURRENT DATA

BLG UA NO CURRENT DATA

C05 UA NO CURRENT DATA

CDB UA NO CURRENT DATA

CDV UA NO CURRENT DATA

CFK UA NO CURRENT DATA

CJX UA NO CURRENT DATA

CLP UA NO CURRENT DATA

CPI UA NO CURRENT DATA

CZF UA NO CURRENT DATA

DDT UA NO CURRENT DATA

DLG UA NO CURRENT DATA

DUT UA NO CURRENT DATA

DUY UA NO CURRENT DATA

EDF UA NO CURRENT DATA

EHM UA NO CURRENT DATA

EII UA NO CURRENT DATA

ENA UA NO CURRENT DATA

ENM UA NO CURRENT DATA

ERW UA NO CURRENT DATA

FRN UA NO CURRENT DATA

FSP UA NO CURRENT DATA

FWL UA NO CURRENT DATA

GGV UA NO CURRENT DATA

GKN UA NO CURRENT DATA

HNE UA NO CURRENT DATA

HOM UA NO CURRENT DATA

HPB UA NO CURRENT DATA

IBN UA NO CURRENT DATA

IEC UA NO CURRENT DATA

IGG UA NO CURRENT DATA

IGT UA NO CURRENT DATA

IIK UA NO CURRENT DATA

IKO UA NO CURRENT DATA

ILI UA NO CURRENT DATA

IYS UA NO CURRENT DATA

IZY UA NO CURRENT DATA

JOH UA NO CURRENT DATA

JZZ UA NO CURRENT DATA

KFP UA NO CURRENT DATA

KLG UA NO CURRENT DATA

KNW UA NO CURRENT DATA

KSM UA NO CURRENT DATA

KVC UA NO CURRENT DATA

KWT UA NO CURRENT DATA

LHD UA NO CURRENT DATA

MBA UA NO CURRENT DATA

MCG UA /OV MCG047052/TM 0016/FL380/TP B737/TB NEG/RM ZAN

MDM UA NO CURRENT DATA

MDO UA NO CURRENT DATA

MHM UA NO CURRENT DATA

MOU UA NO CURRENT DATA

MRI UA NO CURRENT DATA

MYU UA NO CURRENT DATA

ODK UA NO CURRENT DATA

OOK UA NO CURRENT DATA

OUL UA NO CURRENT DATA

PAQ UA NO CURRENT DATA

PAUO UA NO CURRENT DATA

PBV UA NO CURRENT DATA

PDN UA NO CURRENT DATA

PEV UA NO CURRENT DATA

PJA UA NO CURRENT DATA

PNP UA NO CURRENT DATA

POR UA NO CURRENT DATA

PTH UA NO CURRENT DATA

PTI UA NO CURRENT DATA

PTU UA NO CURRENT DATA

RSH UA NO CURRENT DATA

SCM UA NO CURRENT DATA

SDP UA NO CURRENT DATA

SKW UA NO CURRENT DATA

SLQ UA NO CURRENT DATA

SNP UA /OV SNP167178/TM 2342/FL340/TP B772/TB CONT MOD/RM ZAN

SOV UA NO CURRENT DATA

SQA UA NO CURRENT DATA

SVW UA NO CURRENT DATA

SWD UA NO CURRENT DATA

SXQ UA NO CURRENT DATA

PASY UA /OV SYA276284/TM 0044/FL360/TP A339/TB NEG/RM ZAN

PASY UA /OV SYA259341/TM 0043/FL360/TP A359/TB OCNL LGT/RM ZAN

PASY UA /OV SYA261178/TM 0041/FL330/TP B744/TB NEG/RM ZAN

PASY UA /OV SYA075549/TM 0028/FL360/TP B789/TB MOD/RM OCNL LGT CHOP
FL380 ZAN

TKA UA NO CURRENT DATA

TLJ UA NO CURRENT DATA

TOG UA NO CURRENT DATA

VAK UA NO CURRENT DATA

VDZ UA NO CURRENT DATA

VTM UA NO CURRENT DATA

VWS UA NO CURRENT DATA

WNA UA NO CURRENT DATA

WSN UA NO CURRENT DATA

Z13 UA NO CURRENT DATA

2A9 UA NO CURRENT DATA

2C7 UA NO CURRENT DATA

6K8 UA NO CURRENT DATA

AA27 UA NO CURRENT DATA

AFM UA NO CURRENT DATA

AK15 UA NO CURRENT DATA

AK32 UA NO CURRENT DATA

AK7 UA NO CURRENT DATA

AKP UA NO CURRENT DATA

ANV UA NO CURRENT DATA

AQT UA NO CURRENT DATA

ARC UA NO CURRENT DATA

ATK UA NO CURRENT DATA

AWI UA NO CURRENT DATA

BIG UA NO CURRENT DATA

BRW UA /OV BRW/TM 0008/FL020/TP C208/WX BL SN HZ/TB NEG/IC NEG/RM
DURC ZAN

BTI UA /OV BTI/TM 0032/FL045/TP C208/SK TOP045 OVC006/TA M20/TB
CHOP/IC NEG/RM RNAV25 ZAN

BTT UA NO CURRENT DATA

BVK UA NO CURRENT DATA

CRC UA NO CURRENT DATA

CXF UA NO CURRENT DATA

D76 UA NO CURRENT DATA

DEE UA NO CURRENT DATA

DGG UA NO CURRENT DATA

EAA UA NO CURRENT DATA

EIL UA NO CURRENT DATA

ELI UA NO CURRENT DATA

ENN UA NO CURRENT DATA

ETM UA NO CURRENT DATA

FAI UA /OV FAI225010 /TM 0033 /FL040 /TP E175 /TA M08 /IC LGT RIME

030-040 /RM DURC/ SK BASE008-TOP013/ BASE030-TOP040 LGT RIME ICE
PRESENT IN SECOND LAYER/ FAI ATCT (AKFSS)

FAI UA /OV PAFA /TM 0030 /FL010 /TP B737 /IC LGT RIME /RM DURD RWY
20R AP INSIGHT 009 / BA GOOD/ SK BASE 010-TOP060/ FAI ATCT
(AKFSS)

FBK UA NO CURRENT DATA

FYU UA NO CURRENT DATA

GAL UA NO CURRENT DATA

GAM UA NO CURRENT DATA

GBH UA NO CURRENT DATA

GLV UA NO CURRENT DATA

HCA UA NO CURRENT DATA

HLA UA NO CURRENT DATA

IAN UA NO CURRENT DATA

INR UA NO CURRENT DATA

IWK UA NO CURRENT DATA

KAL UA NO CURRENT DATA

KKA UA NO CURRENT DATA

KPC UA NO CURRENT DATA

KTS UA NO CURRENT DATA

KVL UA NO CURRENT DATA

LNI UA NO CURRENT DATA

LUR UA NO CURRENT DATA

NUL UA NO CURRENT DATA

OME UA NO CURRENT DATA

ORT UA NO CURRENT DATA

OTZ UA NO CURRENT DATA

PHO UA NO CURRENT DATA

PIZ UA NO CURRENT DATA

PPC UA NO CURRENT DATA

PTZ UA NO CURRENT DATA

PUO UA NO CURRENT DATA

RBY UA NO CURRENT DATA

SCC UA /OV SCC /TM 0039 /FL000 /TP G280 /RM /BA RWY 24 BA GOOD
(AKFSS)

SCC UA /OV SCC/TM 0005/FL060/TP PC12/TB NEG/IC NEG/RM CLEAR ~ COLD
ZAN

SHG UA NO CURRENT DATA

SHH UA NO CURRENT DATA

SHX UA NO CURRENT DATA

SMK UA NO CURRENT DATA

SVA UA NO CURRENT DATA

TAL UA /OV TAL/TM 0013/FL070/TP C208/G/SK OVC 010 TOP045/SKC/TA
M08/IC MOD RIME/RM DURC ZAN

TER UA NO CURRENT DATA

TNC UA NO CURRENT DATA

TTW UA NO CURRENT DATA

UBW UA NO CURRENT DATA

UMM UA NO CURRENT DATA

UNK UA NO CURRENT DATA

UTO UA NO CURRENT DATA

WCR UA NO CURRENT DATA

WLK UA NO CURRENT DATA

WMO UA NO CURRENT DATA

WTK UA NO CURRENT DATA

AFE UA NO CURRENT DATA

AGN UA NO CURRENT DATA

AHP UA NO CURRENT DATA

AJB UA NO CURRENT DATA

AKW UA NO CURRENT DATA

AQC UA NO CURRENT DATA

BKA UA NO CURRENT DATA

CYT UA NO CURRENT DATA

ELV UA NO CURRENT DATA

FIV UA NO CURRENT DATA

FNR UA NO CURRENT DATA

GST UA NO CURRENT DATA

HNH UA NO CURRENT DATA

HNS UA NO CURRENT DATA

HYG UA NO CURRENT DATA

JNU UA NO CURRENT DATA

KAE UA NO CURRENT DATA

KTN UA /OV ANN298025/TM 0010/FL370/TP BCS1/TB NEG/RM ZAN

LVD UA NO CURRENT DATA

MTM UA NO CURRENT DATA

OOH UA NO CURRENT DATA

PSG UA NO CURRENT DATA

SGY UA NO CURRENT DATA

SIT UA /OV BKA250170/TM 0015/FL320/TP B77L/TB NEG/RM SMOOTH ZAN

SSR UA NO CURRENT DATA

WRG UA NO CURRENT DATA

YAK UA NO CURRENT DATA

SD
ZERO SD REPORTS RETRIEVED

FA
ANCH FA 062115
AK SRN HLF EXCP SE AK...
.
AIRMETS VALID UNTIL 070515
CB IMPLY POSSIBLE SEV OR GREATER TURB SEV ICE LLWS AND IFR CONDS.
NON MSL HEIGHTS NOTED BY AGL OR CIG.
.
SYNOPSIS VALID UNTIL 071500
HIGH PRES OVER SOUTHCENTRAL AND GOA CONTINUES. 976MB LOW PRES 200NM S OF PADK
MOVS NW THRU PD. ASSOCD OCLD FNT MOVS NW FM PADK TO PASY BY 12Z.
.
COOK INLET AND SUSITNA VLY AB...VALID UNTIL 070900
...CLOUDS/WX...
ALG TURNAGAIN AND KNIK ARM FEW005 SCT180.
ISOL CIG BLW 010/VIS BLW 3SM BR.
ELSW SCT180.
OTLK VALID 070900-071500...COOK INLET N NIKISKI IFR BR/FZFG. ELSW VFR.
PASSES...LAKE CLARK...MERILL...RAINY...WINDY...VFR.
PORTAGE...TIL 00Z IFR BR. OTRW MVFR BR.
...TURB...
NIL SIG.
...ICE AND FZLVL...
NIL SIG. FZLVL SFC.
.
COPPER RIVER BASIN AC...VALID UNTIL 070900
...CLOUDS/WX...
AFT 02Z VLYS FEW008. AFT 02Z ISOL CIG BLW 010/VIS BLW 1SM BR/FZFG.
BECMG OCNL AFT 08Z. ELSW/OTRW SCT180.
OTLK VALID 070900-071500...VLYS IFR BR/FZFG. ELSW VFR.
PASS...TAHNETA...VFR.
...TURB...
NIL SIG.
...ICE AND FZLVL...
NIL SIG. FZLVL SFC.
.
CNTRL GLF CST AD...VALID UNTIL 070900
...CLOUDS/WX...
FEW012 SCT180.
OTLK VALID 070900-071500...VFR.
...TURB...
NIL SIG.
...ICE AND FZLVL...
NIL SIG. FZLVL BLW 010.
.

KODIAK IS AE...VALID UNTIL 070900
...CLOUDS/WX...
OFSHR S-SW CHIRIKOF ISLAND MOVG SLOLY NE TO S-SW KODIAK ISL BY 09Z SCT002 BKN012 TOP 030 W/ CI ABV.
ELSW SCT200.
OTLK VALID 070900-071500...S-SW KODIAK IS MVFR. ELSW VFR.
...TURB...
NIL SIG.
...ICE AND FZLVL...
NIL SIG. FZLVL 060 EXC SFC N.
.
SC FEB 2025 AAWU

ANCC FA 062115
AK SRN HLF EXCP SE AK...
.
AIRMETS VALID UNTIL 070515
CB IMPLY POSSIBLE SEV OR GREATER TURB SEV ICE LLWS AND IFR CONDS.
NON MSL HEIGHTS NOTED BY AGL OR CIG.
.
KUSKOKWIM VLY AF...VALID UNTIL 070900
...CLOUDS/WX...
AIRMET IFRPAFK-PASV LN W OCNL CIG BLW 010/VIS BLW 3SM BR/FZFG. NC...
AIRMET MT OBSCMTS OBSC BY CLDS. NC...
PAFK-PASV LN W SCT004 BKN015 OVC025 TOP 100 LYRD TO 160. VIS 3SM BR.
ELSW SCT013 BKN100 TOP 150. OCNL BKN020.
OTLK VALID 070900-071500...PAFK-PASV LN W IFR BR. ELSW VFR.
...TURB...
NIL SIG.
...ICE AND FZLVL...
AFT 00Z NW PANI-PAFK LN ISOL MOD ICEIC 020-100.
AFT 06Z NW PANI-PAFK LN OCNL MOD ICEIC 020-080.
FZLVL SFC.
.
YKN-KUSKOKWIM DELTA AG...VALID UNTIL 070900
...CLOUDS/WX...
AIRMET IFROFSHR AND PAKI-PABE LN NW OCNL CIG BLW 010/VIS BLW 3SM -SN/BR. NC...
AIRMET MT OBSCPAKI-PABE LN NW MTS OCNL OBSC BY CLDS/PCPN. NC...
OFSHR PAKI-PABE LN NW SCT005 BKN015 OVC035 LYRD TO FL160. VIS 3SM -SN BR.
ELSW SCT020 BKN100 TOP 140.
OTLK VALID 070900-071500...PABE-PAKI LN NW IFR SN BR. ELSW VFR.
...TURB...
NIL SIG.
...ICE AND FZLVL...
AIRMET ICETIL 03Z NE PAHP-PABE LN OCNL MOD ICEIC 020-080.
FZLVL SFC NW TO 020 SW. WKN...
.
BRISTOL BAY AH...VALID UNTIL 070900
...CLOUDS/WX...
AIRMET IFROFSHR OCNL CIG BLW 010/VIS VIS BLW 3SM BR. NC...
OFSHR SCT008 BKN012 BKN020 TOP 040 VIS 3SM BR.
ELSW FEW005 SCT020 SCT200. ISOL CIG CIG BLW 010/VIS BLW 3SM BR.
OTLK VALID 070900-071500... PAJZ-PAIL S IFR BR. ELSW VFR.
...TURB...
NIL SIG.
...ICE AND FZLVL...
NIL SIG. FZLVL SFC NW TO 050 SW.
.
AK PEN AI...VALID UNTIL 070900
...CLOUDS/WX...
AIRMET STG SFC WNDAFT 03Z W PAKF SUSTAINED SFC WND 30KT OR GTR. DTRT FM W...
AIRMET MT OBSCPAC SIDE MTS OCNL OBSC BY CLDS/PCPN. NC...
PAC SIDE FEW008 OVC015 TOP FL200 -SHRA.
ELSW SCT020. ISOL BKN020 TOP 080 LYRS ABV TO FL200 AFT 00Z.
W PAKF SFC WND S 25G35KT BECMG S 30G40KT AFT 03Z.
AFT 03Z BERING SIDE AND MTN TOPS W PAKF ISOL SFC WND 30G60KT.
AFT 03Z PAKF E TO PASD SFC WND S 20G30KT.
OTLK VALID 070900-071500...PAC SIDE MVFR. ELSW VFR. PAKF W AND MTN TOPS WND.
...TURB...
AIRMET TURBOCNL MOD TURB FL200-FL330. NC...
...ICE AND FZLVL...

NIL SIG. FZLVL 060.
.
UNIMAK PASS TO ADAK AJ...VALID UNTIL 070900
...CLOUDS/WX...
AIRMET STG SFC WNDSUSTAINED SFC WND 30KT OR GTR. NC...
AIRMET IFRPAC SIDE AND ALL SXNS SEGUAM W OCNL CIG BLW 010/VIS BLW 3SM -RA BR. NC...
AIRMET MT OBSCMTS OCNL OBSC IN CLDS/PCPN. NC...
PAC SIDE AND ALL SXNS PAAK W SCT006 BKN015 OVC050 TOP FL220. VIS 3-5SM -RA BR.
SPRDG E TO SEGUAM BY 02Z.
ELSW SCT015 BKN025 TOP 080 LYRS ABV TO FL220 -SHRA. AFT 02Z OCNL VIS 3-5SM -RA BR.
ALL SXNS SFC WND E 35G45KT.
OTLK VALID 070900-071500...PAC SIDE IFR SHRA BR. ELSW MVFR SHRA BR. WND.
...TURB...
AIRMET TURBBERING E SEGUAM OCNL MOD TURB FL200-FL330. NC...
AIRMET TURBBTN PADK AND PADU ISOL SEV TURB BLW 020.
W PADU OCNL MOD TURB BLW 050. NC...
ISOL MOD TURB BLW 050.
...ICE AND FZLVL...
W PADU ISOL MOD ICEIC 060-140. FZLVL 045.
.
SC FEB 2025 AAWU

ANCT FA 062115
AK SRN HLF EXCP SE...
.
AIRMETS VALID UNTIL 070515
CB IMPLY POSSIBLE SEV OR GREATER TURB SEV ICE LLWS AND IFR CONDS.
NON MSL HEIGHTS NOTED BY AGL OR CIG.
.
ADAK TO ATTU AK...VALID UNTIL 070900
...CLOUDS/WX...
AIRMET STG SFC WNDBULDIR IS E SUSTAINED SFC WND 30KT OR GTR. NC...
AIRMET IFROCNL CIG BLW 010/VIS BLW 3SM -RA BR/BR. NC...
AIRMET MT OBSCMTS OCNL OBSC IN CLDS. NC...
SCT004 BKN020 OVC060 TOPS TO FL280. VIS 3-5SM -RA BR/BR.
BULDIR IS E SFC WND E 30G40KT BECMG E 25G35KT AFT 06Z.
ELSW SFC WND NE 25G35KT BECMG NE 30G40KT AFT 06Z.
OTLK VALID 070900-071500...IFR RA BR/BR. W PASY WND.
...TURB...
AIRMET TURBKISKA E OCNL MOD TURB BLW 050. NC...
PASY E ISOL MOD TURB BLW 050.
...ICE AND FZLVL...
TIL 22Z ISOL MOD ICEIC 060-160. FZLVL 040.
.
PRIBILOF ISLANDS AND SOUTHEAST BERING SEA AL...VALID UNTIL 070900
...CLOUDS/WX...
AIRMET STG SFC WNDW PRIBILOFS SUSTAINED SFC WND 30KT OR GTR. DTRT FM SW...
FEW005 BKN025 TOP 060 CI ABV. ISOL VIS 3-5SM -SHRA/BR.
AFT 02Z ISOL CIG BLW 010.
W PRIBILOFS SFC WND SE 30G45KT.
ELSW SFC WND SE 20G30KT BECMG 25G35KT AFT 07Z.
OTLK VALID 070900-071500...MVFR BR. PRIBILOFS W WND.
...TURB...
NIL SIG.
...ICE AND FZLVL...
NIL SIG. FZLVL 050.
.
SC FEB 2025 AAWU

FAIH FA 062115
AK NRN HLF...
.
AIRMETS VALID UNTIL 070515
CB IMPLY POSSIBLE SEV OR GREATER TURB SEV ICE LLWS AND IFR CONDS.
NON MSL HEIGHTS NOTED BY AGL OR CIG.
.
SYNOPSIS VALID UNTIL 071500
WKN TROF ALG PAMY-PABE ARC SLOLY MOV N THRU PD.
ELSW INTERIOR HI PRESS.
.

```
UPR YKN VLY FB...VALID UNTIL 070900
...CLOUDS/WX...
***AIRMET IFR***SW PFYU OCNL CIG BLW 010/VIS BLW 3SM BR/FZFG. IMPR...
***AIRMET MT OBSC***S PFYU MTS OCNL OBSC IN CLDS/PCPN. NC...
SW PFYU SCT005 BKN015 OVC060 TOP080 LYRS ABV. VIS 3-5SM BR/FZFG.
ELSW/OTRW FEW005 SCT010 BKN100 TOP 150.
OTLK VALID 070900-071500...PFYU SW MVFR BR. ELSW VFR.
...TURB...
AFT 03Z NW BEAVER-ERN BROOKS LN ISOL MOD TURB BLW 060.
...ICE AND FZLVL...
AFT 06Z S BEAVER-CHALKYITSIK LN ISOL MOD ICEIC 020-100. FZLVL SFC.
.
TANANA VLY FC...VALID UNTIL 070900
...CLOUDS/WX...
***AIRMET IFR***N AK RANGE OCNL CIG BLW 010/VIS BLW 3SM BR/FZFG. DTRT...
***AIRMET MT OBSC***NRN MTS OCNL OBSC BY CLDS. NC...
N AK RANGE SCT008 BKN010 OVC035 TOP 080 LYRS ABV TO 140. VIS 3-5SM -SN BR/FZFG.
ELSW FEW020 SCT040 SCT200.
OTLK VALID 070900-071500...PAMH PABI N IFR SN BR/FZFG. ELSW VFR.
PASSES...ISABEL...MENTASTA...NRN APCH IFR CIG SN BR. ELSW VFR.
...TURB...
NIL SIG.
...ICE AND FZLVL...
AFT 06Z NW MENTASTA PASS ISOL MOD ICEIC 020-100. FZLVL SFC.
.
KOYUKUK AND UPR KOBUK VLY FE...VALID UNTIL 070900
...CLOUDS/WX...
***AIRMET IFR***OCNL CIG BLW 010/VIS BLW 3SM -SN BR/FZFG. IMPR FM W...
***AIRMET MT OBSC***MTS OCNL OBSC IN CLDS/PCPN. IMPR FM W...
SCT007 BKN015 OVC040 TOP 100. VIS 3-5SM BR/FZFG.
OCNL -SN. SPRDG SLOLY FM W FEW007 SCT015 OVC075 TOP 150.
OTLK VALID 070900-071500...MVFR SHSN BR.
...TURB...
AFT 03Z NE PAFM-PAIM LN ISOL MOD TURB BLW 060.
...ICE AND FZLVL...
NIL SIG. FZLVL SFC.
.
LWR YKN VLY FF...VALID UNTIL 070900
...CLOUDS/WX...
***AIRMET IFR***OCNL CIG BLW 010 VIS BLW 3SM -SN BR/FZFG. IMPR FM N...
***AIRMET MT OBSC***MTS OBSC IN CLDS/PCPN. NC...
SCT004 BKN013 OVC035 TOP 080 LYRS ABV TO 170. VIS 3-5SM -SN BR/FZFG.
OTLK VALID 070900-071500...S PAKV IFR SN BR. ELSW MVFR.
...TURB...
***AIRMET TURB***AFT 03Z NW PANV-PARY LN OCNL MOD TURB FL240-FL340. NC...
...ICE AND FZLVL...
***AIRMET ICE***S PAKV-PARY LN OCNL MOD ICEIC 020-080.
FZLVL SFC. NC...
TIL 06Z ELSW ISOL MOD ICEIC 020-100.
.
AR FEB 2025 AAWU

FAIC FA 062115
AK NRN HLF...
.
AIRMETS VALID UNTIL 070515
CB IMPLY POSSIBLE SEV OR GREATER TURB SEV ICE LLWS AND IFR CONDS.
NON MSL HEIGHTS NOTED BY AGL OR CIG.
.
ARCTIC SLP CSTL FG...VALID UNTIL 070900
...CLOUDS/WX...
PATQ NW SCT007 BKN015 OVC075 TOP 120.
ELSW FEW FEW007 SCT030. E PASC OCNL BKN030.
OTLK VALID 070900-071500...E PASC-PAUM IFR BLSN BR. ELSW VFR.
...TURB...
NIL SIG.
...ICE AND FZLVL...
NIL SIG. FZLVL SFC.
.
NORTH SLOPES OF BROOKS RANGE FH...VALID UNTIL 070900
```

...CLOUDS/WX...
AIRMET MT OBSCMTS OCNL OBSC IN CLDS/PCPN. IMPR FM W...
VCY MTS FEW007 SCT010 BKN025 TOP 150. OCNL VIS 3SM -SN BR.
ELSW FEW008 SCT040.
ISOL CIG BLW 010/VIS BLW 3SM BR/FZFG.
OTLK VALID 070900-071500...PAGB E MVFR SN BR. ELSW VFR.
PASSES...ANAKTUVUK...ATIGUN...SRN APRCH IFR SN BR. ELSW VFR.
...TURB...
AFT 03Z E HOWARD PASS ISOL MOD TURB BLW 060.
...ICE AND FZLVL...
NIL SIG. FZLVL SFC.
.
NRN SEWARD PEN AND LWR KOBUK VLY FI...VALID UNTIL 070900
...CLOUDS/WX...
AIRMET IFRPAWN-PABL LN E OCNL CIG BLW 010/VIS BLW 3SM BR. IMPR...
AIRMET MT OBSCE PAOT-PABL LN MTS OCNL OBSC IN CLDS/PCPN. NC...
E PAOT-PABL LN SCT007 BKN020 TOP 040 FEW LYRS ABV. VIS 3SM BR.
ELSW SCT200.
OTLK VALID 070900-071500...VFR.
...TURB...
AIRMET TURBAFT 00Z SW PAOT-PASK LN OCNL MOD TURB FL240-FL340. NC...
...ICE AND FZLVL...
NIL SIG. FZLVL SFC.
.
SRN SEWARD PEN AND ERN NORTON SOUND FJ...VALID UNTIL 070900
...CLOUDS/WX...
AIRMET IFRPAOM-PAGL LN S OCNL VIS BLW 3SM -SN/BR. IMPR FM N...
AIRMET MT OBSCPAOM-PAGL LN S MTS OBSC BY CLDS/PCPN. IMPR FM N...
PAOM-PAGL LN SW FEW015 SCT020 OVC025 TOP 150 INCRG LYRS ABV TO FL200.
VIS 3-5SM -SHSN/BR.
ELSW/OTRW SCT030 BKN040 TOP 150. OCNL VIS 3-5SM -SHSN BR.
OTLK VALID 070900-071500...IFR SN BR.
...TURB...
AIRMET TURBTIL 06Z NE KOTLIK OCNL MOD TURB FL240-FL340. WKN...
...ICE AND FZLVL...
AIRMET ICEPAUN SW OCNL MOD ICEIC 020-080.
FZLVL SFC. NC...
TIL 03Z ELSW ISOL MOD ICEIC 020-100.
.
ST LAWRENCE IS AND WRN NORTON SOUND FK...VALID UNTIL 070900
...CLOUDS/WX...
AIRMET STG SFC WNDPAGM-PATC LN NW SUSTAINED SFC WND 30KTS OR GTR. WKN...
AIRMET IFRST LAWENRCNE ISLAND S OCNL CIG BLW 010/VIS BLW 3SM -SN/-BLSN BR. NC...
ST LAWNRECNE ISLAND S SCT005 OVC015 TOP FL280. VIS 3-5SM -SN/-BLSN BR.
ELSW SCT030 BKN110.
PAGM-PATC LN NW SFC WND NE 30G40KT. ELSW SFC WND NE 20-25KT.
OTLK VALID 070900-071500...ST LAWNRECNE ISLAND S IFR SN BLSN BR WND. ELSW VFR.
...TURB...
AIRMET TURBTIL 06Z OCNL MOD TURB FL240-FL340. WKN...
TIL 00Z S BERING STRAIT-PATC LN ISOL MOD TURB BLW 030.
...ICE AND FZLVL...
AIRMET ICES BERING STRAIT-PATC LN OCNL MOD ICEIC 020-080.
FZLVL SFC. NC...
ISOL MOD ICEIC 020-100.
.
AR FEB 2025 AAWU

JNUH FA 062115
EASTERN GULF COAST AND SE AK...
.
AIRMETS VALID UNTIL 070515
CB IMPLY POSSIBLE SEV OR GREATER TURB SEV ICE LLWS AND IFR CONDS.
NON MSL HEIGHTS NOTED BY AGL OR CIG.
.
SYNOPSIS VALID UNTIL 071500
A 1013MB LO OFSHR WL MOVS SE TO VANCOUVER IS BY 06Z.
HIGH PRES OVER GOA AND SE AK AFT 06Z.
.
LYNN CANAL AND GLACIER BAY JB...VALID UNTIL 070900
...CLOUDS/WX...

FEW070 SCT200.
OTLK VALID 070900-071500...VFR.
PASSES...CHILKOOT...WHITE...VFR.
...TURB...
NIL SIG.
...ICE AND FZLVL...
NIL SIG. FZLVL SFC.
.
CNTRL SE AK JC...VALID UNTIL 070900
...CLOUDS/WX...
S PAGN FEW040 SCT200.
ELSW SCT200.
OTLK VALID 070900-071500...VFR.
...TURB...
NIL SIG.
...ICE AND FZLVL...
NIL SIG. FZLVL SFC.
.
SRN SE AK JD...VALID UNTIL 070900
...CLOUDS/WX...
AIRMET MT OBSCPAMM-PAKT LN W MTS OCNL OBSC IN CLDS. IMPR FM E...
SCT030 BKN050 TOP 080. PAMM-PAKT LN W OCNL BKN030 BECMG SLOLY ISOL FM E THRU PD.
OTLK VALID 070900-071500...VFR.
...TURB...
NIL SIG.
...ICE AND FZLVL...
NIL SIG. FZLVL SFC.
.
SC FEB 2025 AAWU

JNUC FA 062115
ERN GLF COAST AND SE AK CONTINUED...
.
AIRMETS VALID UNTIL 070515
CB IMPLY POSSIBLE SEV OR GREATER TURB SEV ICE LLWS AND IFR CONDS.
NON MSL HEIGHTS NOTED BY AGL OR CIG.
.
ERN GLF CST JE...VALID UNTIL 070900
...CLOUDS/WX...
FEW200.
OTLK VALID 070900-071500...VFR.
...TURB...
NIL SIG.
...ICE AND FZLVL...
NIL SIG. FZLVL BLW 010.
.
SE AK CSTL WTRS JF...VALID UNTIL 070900
...CLOUDS/WX...
OFSHR SCT030 TOP 050 W/ CI ABV.
TIL 06Z PAKW S-SW OCNL BKN030
ELSW FEW200.
OTLK VALID 070900-071500...VFR.
...TURB...
NIL SIG.
...ICE AND FZLVL...
NIL SIG. FZLVL 010.
.
SC FEB 2025 AAWU

TAF
05K TAF NO CURRENT DATA

ADK TAF NO CURRENT DATA

TAF PADQ 062333Z 0700/0724 30010KT P6SM SCT150

TAF PAKN 062328Z 0700/0724 02004KT P6SM SKC

```
TAF PANC 062333Z 0700/0806 VRB03KT P6SM VCFG FEW004 SCT200 TEMPO
     0700/0703 BKN004

TAF PABE 062328Z 0700/0724 15006KT P6SM VCFG FEW001
     FM070600 05007KT 1SM BR OVC003
     FM072100 05005KT P6SM FEW003

TAF PACD 062328Z 0700/0724 15025G35KT P6SM OVC017
     FM071800 14030G40KT P6SM VCSH OVC015
     FM072100 14035G50KT 5SM -RA BR OVC015

TAF PACV 062333Z 0700/0724 00000KT P6SM FEW120

CZF TAF NO CURRENT DATA

TAF PADL 062328Z 0700/0724 02007KT P6SM SKC

TAF PADU 062328Z 0700/0724 14015G25KT P6SM -RA OVC015
     FM070200 12025G35KT 4SM -RA BR SCT007 OVC015
     FM071400 11026KT 4SM -SN OVC015
     FM071800 11030G40KT 1SM -RA BR OVC007

TAF PAED 062200Z 0622/0804 03006KT 9999 FEW005 FEW060 SCT100 BKN250
     QNH3015INS
     BECMG 0708/0709 04005KT 9999 VCFG SKC QNH3017INS
     TEMPO 0713/0719 3200 BCFG SCT001
     BECMG 0720/0721 02004KT 9999 NSW SCT250 QNH3020INS
     TXM08/0800Z TNM012/0714Z

EHM TAF NO CURRENT DATA

TAF PAEN 062333Z 0700/0724 01003KT P6SM SCT200

ENM TAF NO CURRENT DATA

TAF PAGK 062333Z 0700/0724 VRB03KT P6SM FEW200

TAF PAHO 062333Z 0700/0724 VRB03KT P6SM SCT200

TAF PAIL 062328Z 0700/0724 VRB03KT P6SM FEW003
     FM070300 01006KT P6SM SKC

TAF PAMC 062337Z 0700/0724 VRB02KT 6SM BR SCT005 BKN015
     FM070600 34002KT P6SM OVC015

MYU TAF NO CURRENT DATA

TAF PAAQ 062333Z 0700/0724 VRB03KT P6SM SCT200

TAF PASD 062328Z 0700/0724 18005KT P6SM OVC025
     FM071800 15012G20KT P6SM OVC025
     FM072100 14015G25KT P6SM VCSH OVC020

TAF PASN 062328Z 0700/0724 13020G30KT P6SM OVC015
     FM070900 13020G30KT P6SM VCSH OVC015
     FM071300 13020G30KT P6SM OVC015

SVW TAF NO CURRENT DATA

TAF AMD PASY 062214Z 0622/0804 07015G25KT 4800 -RA OVC003 620505
     QNH2922INS
     BECMG 0712/0713 06020G30KT 4000 -RA OVC007 620505 520007
     QNH2920INS TX07/0714Z TNM01/0709Z LIMITED METWATCH 0703 TIL
     0712

TAF PATK 062333Z 0700/0724 05003KT P6SM SCT200

TLJ TAF NO CURRENT DATA

TAF PAVD 062333Z 0700/0724 08007KT P6SM SCT200
```

```
TAF PAQT 062324Z 0700/0724 22010KT P6SM SKC
     FM070400 23018G25KT 4SM BLSN BR BKN050
     FM071800 23018G25KT P6SM SCT050

TAF PABI 062200Z 0622/0804 13006KT 9999 BKN015 QNH3019INS BECMG
     0716/0717 10006KT 9000 -SN BKN005 OVC020 620055 QNH3006INS
     BECMG 0719/0720 VRB06KT 9000 -SN BKN006 OVC030 620065
     QNH3008INS BECMG 0803/0804 08006KT 9999 NSW BKN010 QNH3022INS
     TXM09/0721Z TNM23/0703Z LAST NO AMDS AFT 0705 NEXT 0714

TAF PABR 062324Z 0700/0724 19017KT 1 1/2SM BLSN OVC060
     FM070400 27015KT P6SM BKN050

TAF PABT 062337Z 0700/0724 34004KT 3SM -SHSN BR BKN025 OVC035
     FM070300 33002KT P6SM BKN035
     FM070900 33003KT P6SM SCT250

TAF AMD PAEI 062301Z 0623/0804 VRB04KT 8000 BR SCT017 BKN050 650501
     QNH3013INS
     BECMG 0706/0707 VRB04KT 3200 -SN BR BKN005 OVC010 620058
     QNH3008INS
     BECMG 0710/0711 VRB04KT 1600 -SN BR BKN005 OVC010 620058
     QNH3008INS
     TEMPO 0711/0717 0800 SN
     BECMG 0719/0720 VRB04KT 4800 BR BKN005 OVC010 620059
     QNH3016INS
     BECMG 0723/0724 VRB03KT 4800 BR SKC QNH3022INS TXM06/0623Z
     TNM11/0706Z

TAF PAFA 062324Z 0700/0806 00000KT 2SM -FZDZSN BR OVC005
     FM070900 00000KT 2SM -SN BR OVC015
     FM071200 00000KT 1 1/2SM -SN BR OVC010
     FM072100 00000KT 6SM BR BKN015
     FM072300 03003KT P6SM SKC

TAF AMD PAFB 070050Z 0700/0805 VRB03KT 4800 BR OVC003 650036 QNH3012INS
     TEMPO 0700/0705 3200 BR
     BECMG 0705/0706 VRB03KT 1600 -SN BR OVC003 650036 QNH3010INS
     TEMPO 0712/0716 0800 SN BR VV003
     BECMG 0717/0718 33006KT 6000 BR VCSH BKN030 OVC060 620307
     QNH3013INS
     BECMG 0720/0721 33006KT 9999 NSW SCT060 QNH3017INS
     TXM06/0700Z TNM16/0723Z

TAF PAGA 062330Z 0700/0724 31003KT 1 1/2SM -SHSN SCT005 BKN025
     FM070200 03003KT 2SM -SN BR OVC025
     FM070600 33004KT 4SM -SN BR OVC015
     FM071200 33003KT 6SM BR OVC015
     FM071600 32003KT P6SM SCT025 BKN100

LUR TAF NO CURRENT DATA

TAF PAOM 062324Z 0700/0724 34010KT 1SM -SN BR OVC025
     FM070500 05005KT 5SM -SN BR OVC025
     FM071500 05005KT P6SM OVC025

TAF PAOR 062325Z 0700/0724 VRB03KT P6SM OVC007 TEMPO 0700/0703 1
     1/2SM BR OVC007
     FM070400 VRB03KT P6SM OVC015

TAF PAOT 062324Z 0700/0724 04004KT P6SM OVC200

TAF PASC 062324Z 0700/0724 26010KT P6SM BKN200
     FM070300 24018G25KT 4SM BLSN BKN050
     FM071200 24024G30KT 1 1/2SM BLSN BR BKN025

TAF PATA 062330Z 0700/0724 11005KT 2SM BR OVC006
     FM070300 33003KT 4SM -SHSN BR OVC015
     FM071200 30003KT 6SM BR BKN015
```

FM071600 30003KT P6SM BKN100

TAF PAUN 062330Z 0700/0724 VRB03KT 3SM -SN BR OVC015
FM070600 05004KT 4SM -SN BR OVC015
FM071200 06009KT P6SM -SHSN OVC015
FM071600 07012KT P6SM OVC025
FM072100 08019KT P6SM BKN050

TAF PAKW 062321Z 0700/0724 05008KT P6SM BKN028
FM070300 03005KT P6SM OVC050 AMD LTD TO CLD VIS AND WIND

TAF PAGS 062334Z 0700/0724 VRB02KT P6SM BKN250 AMD LTD TO CLD VIS
AND WIND

TAF PAHN 062334Z 0700/0724 30010KT P6SM BKN250 AMD LTD TO CLD VIS
AND WIND

TAF AMD PAJN 070055Z 0701/0724 15012G22KT P6SM FEW250
WS020/05020KT
FM070500 VRB02KT P6SM FEW250

TAF PAKT 062321Z 0700/0724 14005KT P6SM OVC050
FM070800 28004KT P6SM OVC100 AMD LTD TO CLD VIS AND WIND
0706/0715

TAF PAPG 062321Z 0700/0724 VRB03KT P6SM SCT100 AMD LTD TO CLD VIS
AND WIND 0706/0715

TAF PAGY 062334Z 0700/0724 03020G30KT P6SM BKN250
FM071200 03010G20KT P6SM BKN250
FM072100 03010KT P6SM BKN250 AMD LTD TO CLD VIS AND WIND

TAF PASI 062321Z 0700/0724 11012KT P6SM FEW070
FM070200 07005KT P6SM SKC

TAF PAWG 062321Z 0700/0724 VRB05KT P6SM BKN060
FM070300 04005KT P6SM BKN100 AMD LTD TO CLD VIS AND WIND
0706/0715

TAF PAYA 062334Z 0700/0724 VRB02KT P6SM FEW250
FM071000 VRB01KT P6SM SCT001 AMD LTD TO CLD VIS AND WIND

FD
DATA BASED ON 061200Z
VALID 070000Z FOR USE 2100-0600Z. TEMPS NEG ABV 24000

FT 3000 6000 9000 12000 18000 24000 30000 34000 39000

5AB 0841 0836-02 0936-08 0942-14 0948-25 0849-38 094849 114051 142448

5AE 9900 9900+00 2905-06 9900-13 2210-25 2017-34 151450 161258 990058

ADK 1338 1341-03 1338-08 1238-15 1233-26 1440-36 153645 153447 162745

ADQ 3611 3409-03 3314-08 3216-14 3023-24 2928-34 313050 312758 332959

AKN 9900 9900-03 3013-08 2918-14 2818-26 2526-34 252249 261957 302059

ANC 9900 3309-07 3211-12 3119-18 3238-29 3153-37 318050 318058 315254

BET 1811 2211-04 2416-10 2522-15 2526-27 2435-35 243249 253257 263059

CDB 1626 1526-01 1525-07 1528-13 1629-25 1633-37 163350 172955 181753

CZF 1717 2022-05 2222-10 2328-16 2437-28 2444-35 254848 244756 264158

EHM 1522 1815-02 2015-07 2217-14 2217-26 2224-36 193049 182656 201558

GKN 9900 0208-09 3108-14 3111-21 3228-31 3249-39 328051 327556 314651

HOM 0214 3310-05 3313-11 3220-15 3131-27 3044-35 315549 315058 314359

IKO 1459 1453-01 1551-06 1552-12 1445-26 1544-36 163649 163352 162249

MCG 2709 2912-09 2817-14 2722-18 2840-30 2860-38 288349 288358 285755

MDO 0505 9900-07 3512-12 3317-18 3339-27 3353-36 337850 338059 324454

SNP 1430 1426-01 1526-07 1529-15 1626-27 1724-37 162749 162754 182152

TKA 0206 3005-08 2809-14 3017-19 3137-29 3056-38 308650 308658 305453

AFM 2808 2722-15 2735-19 2741-25 2757-36 2772-45 277250 286049 285148

BRW 2827 2830-29 2932-29 2933-32 3035-36 3034-42 303346 293747 294447

BTI 2617 2535-21 2543-25 2551-30 2559-40 2659-48 274450 284349 294849

BTT 2614 2726-13 2732-18 2639-24 2749-36 2865-46 287451 296150 295148

FAI 2408 2616-12 2715-16 2719-22 2936-34 3053-43 307452 306653 295050

FYU 2520 2626-14 2725-18 2830-24 2841-36 2947-47 296152 295651 294749

GAL 2511 2619-11 2726-15 2731-20 2742-32 2866-42 289151 288055 285250

LUR 3118 2923-20 2830-23 2743-27 2757-37 2752-46 274849 274848 274147

OME 1306 2212-10 2318-15 2423-21 2540-33 2671-40 268750 267754 264851

ORT 9900-11 9900-16 3010-23 3221-32 3234-43 325353 325354 314350

OTZ 3310 2717-15 2727-19 2735-23 2757-35 2666-45 266650 276350 275149

UNK 2412 2616-08 2618-15 2627-20 2644-31 2671-39 278749 278757 275453

5AF 0915 0907-10 0305-12 3407-18 3313-32 3421-44 344551 344350 343748

ANN 1613 1905-12 9900-14 3006-20 3009-33 9900-46 331254 332250 342348

JNU 0512 0610-10 0409-16 0208-21 3312-34 3118-46 342752 343250 343149

YAK 0307 0107-09 0109-15 0307-21 3517-34 3541-42 345652 344852 343949

DATA BASED ON 061200Z
VALID 070000Z FOR USE 2100-0600Z. TEMPS NEG ABV 24000

FT 45000 53000

5AB

5AE

ADK

ADQ

AKN

ANC

BET

CDB

CZF

EHM

GKN

HOM

IKO

MCG

MDO

SNP

TKA

AFM

BRW

BTI

BTT

FAI

FYU

GAL

LUR

OME

ORT

OTZ

UNK

5AF

ANN

JNU

YAK

NO

```
ENA     02/115 0AK  AD AP ALL SFC WIP 2502061719-2502070200
ENA     02/116 0AK  RWY 04 FICON 100 PCT 1/2IN WET SN OBS AT 2502061721.
                    2502061721-2502071721
ENA     02/117 0AK  TWY ALL FICON 1/2IN WET SN OBS AT 2502061721. 2502061721-2502071721
ENA     02/118 0AK  APRON ALL FICON 1/2IN WET SN OBS AT 2502061721. 2502061721-2502071721
16A     12/010 16A  RWY 36 RWY END ID LGT U/S 2412212101-2503231500EST
JNU     11/541 1CC  COM THOMPSON PASS REMOTE COM OUTLET 122.55 U/S
                    2411270706-2504051500EST
JNU     12/526 1CG  COM ALSEK REMOTE COM OUTLET 121.4 U/S 2412222120-2512281500EST
ENA     02/120 2A9  RWY 02 FICON 100 PCT 1IN DRY SN OBS AT 2502061732.
                    2502061732-2502071732
ENA     01/276 2A9  SVC AUTOMATED WX BCST SYSTEM ALTIMETER SETTING UNREL
                    2501151714-2503151500EST
ENA     02/121 2A9  TWY ALL FICON 1IN DRY SN OBS AT 2502061732. 2502061732-2502071732
ENA     02/122 2A9  APRON ALL FICON 1IN DRY SN OBS AT 2502061732. 2502061732-2502071732
FAI     09/171 2AE  COM YUKON RIVER BRIDGE REMOTE COM OUTLET 122.15 U/S
                    2409270640-2505251500EST
2C7     12/004 2C7  SVC PCL RWY 33 PAPI U/S 2412050026-2505011500
JNU     01/018 2Y3  OBST TOWER LGT (ASR 1275203) 593222.10N1394418.40W (2.3NM SE 2Y3)
                    271.0FT (199.1FT AGL) U/S 2501020207-2502150200
```

```
ENA     01/642 3A3  OBST TOWER LGT (ASR 1297240) 613619.10N1494040.20W (0.6NM SSW 3A3)
                    539.0FT (188.0FT AGL) U/S 2501311459-2502151459
JNU     12/413 3AH  COM MOUNT EYAK REMOTE COM OUTLET 122.5 U/S 2412180545-2603221500EST
ENA     02/025 4A2  RWY 15/33 REDL U/S 2502021412-2503010400
ENA     01/278 4A2  RWY 15 PAPI U/S 2501151730-2503291500EST
ENA     11/333 4A2  RWY 33 PAPI U/S 2411200548-2510251500EST
ENA     02/026 4A2  TWY ALL EDGE LGT U/S 2502021414-2503010400
FAI     02/001 4AK  OBST TOWER LGT (ASR 1012612) 652821.00N1483951.00W (0.4NM WNW 4AK)
                    641.7FT (119.8FT AGL) U/S 2502010006-2502160006
ENA     11/077 4KA  RWY 16/34 IRREGULAR SFC 2411041932-2506012359
ENA     02/125 4KA  SVC AUTOMATED WX BCST SYSTEM NOT AVBL 2502061914-2503311500EST
ENA     02/124 4KA  SVC AUTOMATED WX BCST SYSTEM U/S 2502061854-2502281500
FAI     12/418 4ST  COM MURPHY DOME REMOTE COM OUTLET 122.3 U/S 2412051737-2506291500EST
JNU     01/061 5BB  COM WILLIAMS MOUNTAIN REMOTE COM OUTLET 122.55 U/S
                    2501040036-2512311500EST
HOM     10/037 5BL  AD AP SEAPLANE BASE CLSD 2410192105-2504151700
HOM     01/078 5BL  OBST TOWER LGT (ASR 1249758) 594450.70N1514412.50W (9.1NM WNW 5BL)
                    665.7FT (360.9FT AGL) U/S 2501140035-2502120035
KTN     12/053 5MN  COM HIGH MOUNTAIN REMOTE COM OUTLET 121.2 U/S DLY 0615-1515
                    2412230615-2502231515EST
ORT     11/016 6K8  AIRSPACE SEE ZAN 11/409 BLASTING 2411241600-2706290600
KTN     12/042 6SR  COM BOCA DE QUADRA REMOTE COM OUTLET 119.3 U/S
                    2412182016-2502221500EST
7AK     09/001 7AK  SVC AUTOMATED WX BCST SYSTEM U/S 2409280505-2504271500EST
FAI     01/301 95Z  OBST TOWER LGT (ASR 1244328) 645254.90N1465749.80W (13.1NM NNE 95Z)
                    1064.0FT (180.1FT AGL) U/S 2501241959-2502081959
ENA     12/070 9A3  RWY 27 RWY END ID LGT U/S 2412050705-2503231500EST
ILI     02/002 9K2  RWY 07 RWY END ID LGT U/S 2502062308-2504301500EST
ENA     01/277 A61  RWY 02 RWY END ID LGT U/S 2501151726-2503291500EST
ADK     01/018 ADK  AD AP ALL CLSD TO NON SKED ACFT EXC 2 HR PPR PRIMARY :
                    [redacted] SECONDARY [redacted]
                    2501152200-2505012359
ADK     01/031 ADK  RWY 23 PAPI HIGH INTST U/S 2501290749-2508311500EST
ADK     02/004 ADK  NAV DME NOT MNT 2502041730-2503231500EST
ADK     02/003 ADK  NAV ILS RWY 23 GP NOT MNT 2502032240-2505181500EST
ADK     02/001 ADK  NAV ILS RWY 23 LOC NOT MNT 2502032052-2503291500EST
ADK     01/025 ADK  NAV NDB NOT MNT 2501280911-2503301500EST
ADQ     02/058 ADQ  RWY 29 FICON 5/5/5 100 PCT WET OBS AT 2502061438.
                    2502061438-2502071438
ADQ     02/057 ADQ  RWY 01 FICON 5/5/5 100 PCT WET OBS AT 2502061438.
                    2502061438-2502071438
ADQ     02/056 ADQ  RWY 26 FICON 5/5/5 100 PCT WET OBS AT 2502061437.
                    2502061437-2502071437
ADQ     02/054 ADQ  RWY 01 RWY END ID LGT U/S 2502062100-2502070230
ADQ     02/053 ADQ  RWY 01 VASI U/S 2502062100-2502070230
ADQ     02/052 ADQ  RWY 29 VASI U/S 2502062100-2502070230
ADQ     02/051 ADQ  RWY 26 VASI U/S 2502062100-2502070230
ADQ     01/173 ADQ  RWY 26 RWY END ID LGT U/S 2501181615-2504261500EST
AFM     02/016 AFM  RWY 01 FICON 100 PCT 1/2IN DRY SN OVER COMPACTED SN OBS AT 2502061703.
                    2502061703-2502071703
AFM     02/015 AFM  RWY 19 FICON 100 PCT 1/2IN DRY SN OVER COMPACTED SN OBS AT 2502061702.
                    2502061702-2502071702
AFM     01/061 AFM  RWY 10/28 CLSD 2501250416-2505310416
AFM     12/062 AFM  SVC AUTOMATED WX BCST SYSTEM NOT AVBL 2412221906-2502231500EST
AFM     02/017 AFM  TWY ALL FICON 1/2IN DRY SN OVER COMPACTED SN OBS AT 2502061703.
                    2502061703-2502071703
AFM     02/018 AFM  APRON ALL FICON 1/2IN DRY SN OVER COMPACTED SN OBS AT 2502061704.
                    2502061704-2502071704
AJC     01/004 AJC  SVC AUTOMATED WX BCST SYSTEM NOT AVBL 2501091500-2504301500EST
TKA     01/287 AK8  OBST TOWER LGT (ASR 1303864) 621018.20N1500937.20W (8.9NM SSW AK8)
                    615.8FT (254.9FT AGL) U/S 2501311454-2502151454
AKA     12/005 AKA  COM GND COM OUTLET 122.15 U/S 2412091744-2502221500EST
AKA     01/002 AKA  SVC AUTOMATED WX BCST SYSTEM NOT AVBL 2501242018-2503291500EST
ENA     12/352 AKI  AD AP ABN U/S 2412171802-2502160100
ENA     01/589 AKI  OBST TOWER LGT (ASR 1245453) 605440.90N1611337.90W (0.5NM N AKI)
                    110.2FT (79.1FT AGL) U/S 2501280115-2502120115
AKN     02/045 AKN  RWY 12 FICON 5/5/5 100 PCT FROST OBS AT 2502061540.
                    2502061540-2502071540
AKN     02/044 AKN  RWY 36 FICON 5/5/5 100 PCT 1/8IN DRY SN OBS AT 2502061540.
                    2502061540-2502071540
```

```
AKN     02/024 AKN  RWY 12/30 CLSD FOR BAK-12 MAINT 2502121700-2502121900
AKN     12/093 AKN  RWY 12 BAK-12 ARST SYSTEM U/S 2412122345-2506122300
AKN     02/035 AKN  SVC TWR CLSD MNT CTAF 121.9 SAT SUN 0230-0500 2502090230-2503170500
AKN     02/034 AKN  SVC TWR CLSD MNT CTAF 121.9 SAT SUN 2100-2145 2502082100-2503162145
AKN     02/047 AKN  TWY B, C, D, E, G, K, M, N FICON 1/8IN DRY SN AND FROST OBS AT
                    2502061543. 2502061543-2502071543
AKN     02/046 AKN  TWY A FICON FROST OBS AT 2502061542. 2502061542-2502071542
AKN     02/048 AKN  APRON ALL FICON 1/8IN DRY SN OBS AT 2502061543. 2502061543-2502071543
AKW     11/001 AKW  NAV DME NOT MNT 2411090624-2503301500EST
ANC     02/089 ANC  RWY 33 FICON 5/5/5 100 PCT WET, 50 PCT FROST AND 50 PCT WET, 100 PCT
                    FROST OBS AT 2502061802. 2502061802-2502071802
ANC     02/088 ANC  RWY 07R FICON 5/5/5 25 PCT FROST AND 75 PCT WET, 25 PCT FROST AND 75
                    PCT WET, 100 PCT FROST OBS AT 2502061801. 2502061801-2502071801
ANC     02/087 ANC  RWY 07L FICON 5/5/5 50 PCT FROST AND 50 PCT WET OBS AT 2502061759.
                    2502061759-2502071759
ANC     02/067 ANC  RWY 25L PAPI U/S 2502072100-2502072230
ANC     02/026 ANC  RWY 25R PAPI U/S 2502030535-2502231500EST
ANC     01/322 ANC  RWY 15 1000FT BAR U/S 2501162230-2506302359EST
ANC     12/489 ANC  RWY 07L RAI LGT U/S 2412211642-2504271500EST
ANC     02/086 ANC  NAV ILS RWY 07L SPECIAL AUTH CAT II NA 2502111700-2502120100
ANC     02/085 ANC  NAV ILS RWY 07L LOC/GP/DME U/S 2502111700-2502120100
ANC     02/074 ANC  AIRSPACE PJE WI AN AREA DEFINED AS 5NM RADIUS OF TED286029 SFC-14000FT
                    2502072000-2502080100
ANC     12/495 ANC  SVC ATIS 135.5 BCST T/DP UNREL 2412211810-2502231500
ANC     02/081 ANC  TWY ALL FICON FROST AND PATCHY WET OBS AT 2502060917.
                    2502060918-2502070918
ANC     12/487 ANC  TWY J STOP BAR LGT U/S 2412211612-2503312359EST
ANC     02/080 ANC  APRON ALL FICON PATCHY FROST AND PATCHY WET OBS AT 2502060917.
                    2502060917-2502070917
ANI     02/050 ANI  AD AP ALL SFC WIP 2502062206-2502070130
ANI     02/058 ANI  RWY 11 FICON 5/5/5 100 PCT WET 12IN BERMS OBS AT 2502070054.
                    2502070054-2502080054
ANI     02/056 ANI  TWY F FICON COMPACTED SN 12IN BERMS OBS AT 2502070052.
                    2502070052-2502080052
ANI     02/055 ANI  TWY TURNAROUND FICON COMPACTED SN 24IN BERMS OBS AT 2502070052.
                    2502070052-2502080052
ANI     02/054 ANI  TWY G FICON COMPACTED SN OBS AT 2502070052. 2502070052-2502080052
ANI     02/057 ANI  APRON ALL FICON 1/4IN DRY SN OBS AT 2502070052. 2502070052-2502080052
ANN     01/002 ANN  NAV DME U/S 2501290754-2505041500EST
ANN     01/001 ANN  NAV ICK NDB U/S 2501020546-2512311500
ANV     02/017 ANV  RWY 17 FICON 100 PCT 1IN DRY SN OBS AT 2502061520.
                    2502061520-2502071520
ANV     01/093 ANV  RWY 35 PAPI U/S 2501290601-2505031500EST
ANV     12/048 ANV  NAV NDB U/S 2412221544-2512281500EST
ANV     01/011 ANV  COM REMOTE COM OUTLET 122.4 U/S 2501082040-2503301500EST
ANV     02/019 ANV  TWY ALL FICON 1IN DRY SN OBS AT 2502061522. 2502061522-2502071522
ANV     01/071 ANV  OBST TOWER LGT (ASR 1268264) 623832.80N1601101.30W (0.3NM SE ANV)
                    380.9FT (93.8FT AGL) U/S 2501232329-2502072329
ANV     02/018 ANV  APRON ALL FICON 1IN DRY SN OBS AT 2502061521. 2502061521-2502071521
AQH     02/001 AQH  AD AP ALL SFC WIP 2502040014-2502080200
AQH     01/004 AQH  COM REMOTE COM OUTLET 122.1 U/S 2501312137-2502281500EST
AQT     01/005 AQT  RWY 05 SEQUENCED FLG LGT U/S 2501211515-2507212111EST
AQT     01/004 AQT  RWY 23 PAPI U/S 2501211514-2507212111EST
AQT     12/004 AQT  COM REMOTE COM OUTLET 122.5 U/S 2412192356-2502231500EST
AQT     12/007 AQT  AIRSPACE BLASTING WI AN AREA DEFINED AS 1NM RADIUS
                    701409.24N1511755.32W (6.5NM W AQT AP) SFC-1000FT DLY 0300-0330
                    2501100300-2504250330
ARC     09/005 ARC  RWY 20 PAPI U/S 2409271832-2506151500EST
ATK     01/012 ATK  SVC AUTOMATED WX BCST SYSTEM DP NOT AVBL 2501302253-2504261500EST
AKN     01/008 AUB  NAV NDB U/S 2501060315-2509141500EST
ENA     01/041 AUK  AD AP WINDCONE NORTH AND SOUTH LGT U/S
                    2501060559-2502282359
AWI     01/004 AWI  SVC AUTOMATED WX BCST SYSTEM NOT AVBL 2501091639-2503151500EST
BCV     01/005 BCV  OBST TOWER LGT (ASR 1284920) 612414.60N1492753.70W (1.4NM E BCV)
                    460.0FT (134.8FT AGL) U/S 2501311503-2502151503
BET     02/108 BET  RWY 19L FICON 3/3/3 30 PCT COMPACTED SN SANDED OBS AT 2502070043.
                    2502070043-2502080043
BET     02/105 BET  RWY 19R FICON 5/5/5 100 PCT WET DEICED LIQUID AND DEICED SOLID 100FT
                    WID OBS AT 2502070042. 2502070042-2502080042
BET     02/104 BET  RWY 19R ALS U/S 2502072200-2502080100
```

```
BET     02/103 BET  RWY 01L ALS U/S 2502071800-2502072100
BET     01/501 BET  RWY 01R PAPI U/S 2501291648-2503311500EST
BET     01/493 BET  RWY 19R VASI U/S 2501290533-2503221500EST
BET     01/322 BET  RWY 01L RAI LGT U/S 2501211051-2503151500EST
BET     12/223 BET  RWY 01L RVRT U/S 2412221711-2512281500EST
BET     12/222 BET  RWY 19R RVRR U/S 2412221708-2512281500EST
BET     02/046 BET  NAV ILS RWY 19R DME NOT MNT 2502040002-2503291500EST
BET     01/205 BET  SVC PCL RWY 01L VASI U/S EXC HIGH INTST ON CONS
                    2501151724-2505241500EST
BET     02/106 BET  TWY ALL FICON ICE SANDED OBS AT 2502070042. 2502070042-2502080042
BET     02/107 BET  APRON ALL FICON ICE SANDED OBS AT 2502070043. 2502070043-2502080043
ENA     02/126 BGQ  AD AP LGT ALL U/S 2502061955-2502202000
BIG     12/003 BIG  NAV TACAN U/S 2412130003-2503291500EST
BRW     01/001 BRW  AD AP CARIBOU ACT INCREASED 2501010030-2505010030EST
BRW     12/110 BRW  AD AP FOX ACT INCREASED 2412112030-2502282030
BRW     02/082 BRW  RWY 26 FICON 5/5/5 50 PCT FROST OBS AT 2502062230.
                    2502062230-2502072230
BRW     02/056 BRW  RWY 08 PAPI U/S 2502051228-2503301500EST
BRW     12/220 BRW  NAV ILS RWY 08 LOC/GP NOT MNT 2412211853-2506291500EST
BRW     09/001 BRW  NAV ILS RWY 08 DME NOT MNT 2409010150-2504271500EST
BRW     01/288 BRW  SVC AUTOMATED WX BCST SYSTEM NOT AVBL DLY 0700-1500
                    2502020700-2508021500EST
BRW     02/083 BRW  TWY ALL FICON FROST OBS AT 2502062230. 2502062230-2502072230
BRW     02/084 BRW  APRON ALL FICON COMPACTED SN 3IN DRIFTS OBS AT 2502062230.
                    2502062230-2502072230
BRW     12/105 BRW  APRON TXL A EAST SIDE IRREGULAR SFC
                    2412111524-2507041524EST
BTI     10/001 BTI  (U) RWY 25 PAPI U/S 2410091800-2502182111EST
BTI     08/001 BTI  RWY 07 PAPI U/S 2408161325-2502182111EST
BTT     02/024 BTT  RWY 20 FICON 100 PCT 1IN DRY SN OVER COMPACTED SN OBS AT 2502061430.
                    2502061430-2502071430
BTT     02/023 BTT  RWY 02 FICON 100 PCT 1IN DRY SN OVER COMPACTED SN OBS AT 2502061430.
                    2502061430-2502071430
BTT     01/130 BTT  RWY 14W/32W WATERLANE CLSD 2501232007-2504152359
BTT     01/038 BTT  RWY 02 ALS U/S 2501090407-2503021500EST
BTT     01/131 BTT  NAV VOR U/S 2501241238-2503021500EST
BTT     01/074 BTT  NAV VOR/DME NOT MNT 2501160228-2503301500EST
BTT     02/025 BTT  TWY ALL FICON 1IN DRY SN OVER COMPACTED SN OBS AT 2502061431.
                    2502061431-2502071431
BTT     02/026 BTT  APRON ALL FICON 1IN DRY SN OVER COMPACTED SN OBS AT 2502061431.
                    2502061431-2502071431
BVK     02/039 BVK  RWY 29 FICON 75 PCT 1/2IN DRY SN OVER COMPACTED SN OBS AT 2502061634.
                    2502061634-2502071634
BVK     02/038 BVK  RWY 11 FICON 75 PCT 1/2IN DRY SN OVER COMPACTED SN OBS AT 2502061634.
                    2502061634-2502071634
BVK     02/040 BVK  TWY ALL FICON 1/2IN DRY SN OVER COMPACTED SN OBS AT 2502061635.
                    2502061635-2502071635
BVK     02/041 BVK  APRON ALL FICON 1/2IN DRY SN OVER COMPACTED SN 24IN BERMS OBS AT
                    2502061636. 2502061636-2502071636
JNU     01/701 C05  SVC AUTOMATED WX BCST SYSTEM WX U/S 2501301754-2503311500EST
CDB     01/304 CDB  NAV TACAN U/S 2501310648-2503081500EST
CDV     02/094 CDV  AD AP RVR ALL U/S 2502122300-2502130200
CDV     02/104 CDV  TWY B FICON PATCHY ICE BA MEDIUM OBS AT 2502062327.
                    2502062327-2502072327
CDV     02/103 CDV  TWY D, L FICON PATCHY ICE AND COMPACTED SN SANDED BA MEDIUM OBS AT
                    2502062326. 2502062326-2502072326
CDV     02/102 CDV  TWY WEST TURNAROUND FICON PATCHY ICE AND COMPACTED SN SANDED BA MEDIUM
                    OBS AT 2502062326. 2502062326-2502072326
CDV     02/002 CDV  TWY C, D HOLD SIGNS U/S 2502010031-2502282359
CDV     02/001 CDV  TWY C, D, L LGTS U/S  2502010030-2502282359
CDV     01/599 CDV  OBST TOWER LGT (ASR 1275206) 602947.20N1452754.50W (0.5NM NNE CDV)
                    255.2FT (199.1FT AGL) U/S 2501311501-2502151501
CDV     02/105 CDV  APRON ALL FICON PATCHY ICE AND FROST OBS AT 2502062327.
                    2502062327-2502072327
FAI     02/629 CEM  RWY 26 FICON 100 PCT 1IN DRY SN OVER COMPACTED SN OBS AT 2502061743.
                    2502061743-2502071743
FAI     02/628 CEM  RWY 08 FICON 100 PCT 1IN DRY SN OVER COMPACTED SN OBS AT 2502061743.
                    2502061743-2502071743
FAI     02/630 CEM  TWY ALL FICON 1IN DRY SN OVER COMPACTED SN OBS AT 2502061744.
                    2502061744-2502071744
```

```
FAI     02/631 CEM  APRON ALL FICON 1IN DRY SN OVER COMPACTED SN OBS AT 2502061744.
                    2502061744-2502071744
ENA     12/440 CJX  SVC AUTOMATED WX BCST SYSTEM U/S 2412222034-2509282359
ORT     02/026 CKX  RWY 31 FICON 100 PCT 7IN DRY SN OVER COMPACTED SN OBS AT 2502070007.
                    2502070007-2502080007
ORT     02/025 CKX  RWY 13 FICON 100 PCT 7IN DRY SN OVER COMPACTED SN OBS AT 2502070007.
                    2502070007-2502080007
ORT     12/014 CKX  COM TAYLOR MOUNTAIN REMOTE COM OUTLET 121.35 U/S
                    2412151552-2505302359EST
ORT     02/027 CKX  TWY ALL FICON 7IN DRY SN OVER COMPACTED SN OBS AT 2502070007.
                    2502070007-2502080007
ORT     02/028 CKX  APRON ALL FICON 7IN DRY SN OVER COMPACTED SN OBS AT 2502070007.
                    2502070007-2502080007
WCR     12/003 CQR  NAV NDB U/S 2212091754-2508302359EST
PACZ    11/017 CZF  NAV NDB U/S 2411271714-2502282359
PACZ    11/016 CZF  SVC AUTOMATED WX BCST SYSTEM WIND GUST UNREL 2411271713-2502282359
FAI     01/740 D66  OBST TOWER LGT (ASR 1307200) 640144.70N1454413.10W (1.3NM S D66)
                    1448.8FT (272.0FT AGL) U/S 2501290636-2502130636
ENA     01/641 D71  OBST TOWER LGT (ASR 1236839) 613321.00N1495134.00W (1.2NM SSW D71)
                    343.8FT (190.0FT AGL) U/S 2501311457-2502151457
D76     02/028 D76  RWY 24 FICON 100 PCT COMPACTED SN OBS AT 2502061710.
                    2502061710-2502071710
D76     02/027 D76  RWY 06 FICON 100 PCT COMPACTED SN OBS AT 2502061710.
                    2502061710-2502071710
D76     01/141 D76  RWY 06 PAPI U/S 2501300129-2502282359
D76     02/029 D76  TWY ALL FICON COMPACTED SN OBS AT 2502061711. 2502061711-2502071711
D76     02/030 D76  APRON ALL FICON COMPACTED SN OBS AT 2502061711. 2502061711-2502071711
DEE     12/009 DEE  RWY 03 RWY END ID LGT U/S 2412222131-2507271500EST
DEE     12/008 DEE  RWY 03 PAPI U/S 2412212120-2503231500EST
DEE     12/007 DEE  SVC AUTOMATED WX BCST SYSTEM NOT AVBL 2412172103-2502221500EST
OTZ     02/153 DGG  RWY 03 FICON 4/4/4 60 PCT FROST SWEPT 100FT WID OBS AT 2502061633.
                    2502061633-2502071633
DLG     02/031 DLG  RWY 01 FICON 5/5/5 100 PCT FROST OBS AT 2502061649.
                    2502061649-2502070400
DLG     01/281 DLG  RWY 19 ALS U/S 2501251704-2502281500EST
DLG     12/118 DLG  RWY 19 VASI U/S 2412052214-2502221500EST
DLG     01/268 DLG  NAV VOR/DME NOT MNT 2501232228-2502281500EST
DLG     12/127 DLG  NAV LOC RWY 19 LOC NOT MNT 2412061812-2502221500EST
DLG     12/271 DLG  COM SEE AN5 10/092 KEMUK REMOTE COM OUTLET 2412171630-2505311500EST
DLG     11/229 DLG  SVC AUTOMATED WX BCST SYSTEM WIND UNREL 2411260645-2603281645EST
DLG     02/032 DLG  TWY ALL FICON COMPACTED SN OBS AT 2502061649. 2502061649-2502070400
DLG     02/033 DLG  APRON ALL FICON COMPACTED SN OBS AT 2502061649. 2502061649-2502070400
DUT     02/028 DUT  OBST CRANE (ASN UNKNOWN) 535508N1663426W (SE RWY 31)  (100FT AGL)
                    2502060012-2502090001
ENA     01/050 DUY  RWY 01/19 CLSD DLY 0400-1800 EXC 45MIN PPR 9[redacted] OR
                    [redacted] 2501070400-2502151800
BTT     10/028 EAV  NAV NDB U/S 2410241847-2510311400EST
PAED    02/001 EDF  RWY 16/34 CLSD 2402052042-2506012359
ENA     12/458 EEK  RWY 36 PAPI U/S 2412241801-2512281500EST
ENA     10/247 EEK  RWY 36 RWY END ID LGT U/S 2410312342-2503011500EST
EII     12/001 EII  RWY 12 RWY END ID LGT U/S 2412180515-2502231500EST
ELI     01/014 ELI  RWY 01/19 REDL U/S EXC LOW INTST ON CONS 2501272055-2502170100
ELI     02/001 ELI  COM REMOTE COM OUTLET 122.15 U/S 2502061615-2503011500EST
ELV     01/001 ELV  SVC WX REP NOT AVBL 2501022111-2504022359EST
ENA     02/114 ENA  RWY 20R FICON 5/5/5 75 PCT FROST OBS AT 2502061625.
                    2502061625-2502071625
ENA     12/469 ENA  RWY 02R/20L CLSD 2412242140-2505011500
ENA     10/093 ENA  RWY 02W/20W CLSD 2410211848-2505151700
ENA     05/117 ENA  RWY 20L PATTERN ALTITUDE 500FT AGL 2305182205-PERM
ENA     05/116 ENA  RWY 02R PATTERN ALTITUDE 500FT AGL 2305182205-PERM
ENA     12/436 ENA  NAV ILS RWY 20R DME NOT MNT 2412221851-2502231500EST
ENA     02/062 ENA  TWY J BTN TWY E AND TWY F EDGE LGT U/S 2502040012-2502070200
ENA     02/061 ENA  TWY A BTN TWY F AND TWY K EDGE LGT U/S 2502040010-2502070200
ENA     02/060 ENA  TWY G, E, K, A SIGNS LGT U/S 2502040009-2502070200
ENA     02/129 ENA  OBST TOWER LGT (ASR UNKN) 603401.83N1511630.66W(3.7NM SW ENA) 210.0FT
                    (126.0FT AGL) U/S 2502062247-2502202359
ENA     02/109 ENA  OBST POWERLINE MARKER BALLS MISSING 603300N1504358W (14NM E ENA VOR)
                    369FT (110FT AGL) 2502052246-2502192300
ENM     01/059 ENM  AD AP ABN U/S 2501311748-2502282359
ENM     01/005 ENM  AD AP WINDCONE LGT U/S 2501081821-2505011821
```

```
ENM     02/018 ENM  RWY 16 FICON 100 PCT 1/2IN DRY SN OBS AT 2502061646.
                    2502061646-2502071646
ENM     01/035 ENM  RWY 16 VASI U/S 2501211001-2503011500EST
ENM     12/029 ENM  RWY 34 VASI U/S 2412181736-2512311500EST
ENM     01/049 ENM  NAV VOR/DME U/S 2501240941-2503291500EST
ENM     02/021 ENM  COM REMOTE COM OUTLET 122.55 U/S 2502070055-2504261500EST
ENM     01/055 ENM  SVC AUTOMATED WX BCST SYSTEM NOT AVBL 2501280023-2503291500EST
ENM     02/019 ENM  TWY ALL FICON 1/2IN DRY SN OBS AT 2502061646. 2502061646-2502071646
ENM     02/020 ENM  APRON ALL FICON 1/2IN DRY SN OBS AT 2502061646. 2502061646-2502071646
ENN     01/018 ENN  AD AP JET A AND 100LL FUEL NOT AVBL 2501311743-2502281743
ENN     02/002 ENN  NAV ICW NDB U/S 2502062039-2503291500
ENN     12/011 ENN  NAV TACAN AZM U/S 2412222100-2504271500EST
ENA     11/301 EWU  AD AP RELOCATED 604837.42N1642958.10W (8.5NM SE) 346FT 2211142108-PERM
FAI     02/607 FAI  AD AP ALL SFC WIP SN REMOVAL 2502061639-2502070830
FAI     02/645 FAI  RWY 20L FICON 5/5/5 25 PCT 1/8IN DRY SN AND 50 PCT FROST OBS AT
                    2502070032. 2502070032-2502080032
FAI     02/644 FAI  RWY 20R FICON 5/5/5 25 PCT 1/8IN DRY SN AND 50 PCT FROST SWEPT 120FT
                    WID REMAINDER 1/2IN DRY SN OVER COMPACTED SN OBS AT 2502070032.
                    2502070032-2502080032
FAI     02/643 FAI  RWY 20 SKI STRIP FICON 100 PCT 5IN DRY SN OVER COMPACTED SN OBS AT
                    2502062027. 2502062027-2502072027
FAI     10/391 FAI  RWY 02/20 SKI STRIP CLSD TO NON SKI EQUIP ACFT 2410311522-2505012000
FAI     10/042 FAI  RWY 02W/20W WATERLANE CLSD 2410081813-2505161600
FAI     02/646 FAI  NAV ILS RWY 02L LOC/GP/DME U/S 2502101800-2502110100
FAI     01/763 FAI  NAV VOR U/S 2501290822-2503161500EST
FAI     12/033 FAI  COM SEE 4ST 12/418 MURPHY DOME REMOTE COM OUTLET
                    2412121124-2506291500EST
FAI     01/920 FAI  AIRSPACE UAS WI AN AREA DEFINED AS 645149N1475235.80W TO
                    645152N1475207W TO 645131N1475225.7W TO 645134.5N1475153.4W SFC-100FT
                    AGL DLY 1900-0100 2501301900-2502130100
FAI     02/624 FAI  TWY B BTN RWY 02L/20R AND TWY C FICON 1/8IN DRY SN OVER PATCHY
                    COMPACTED SN AND PATCHY ICE OBS AT 2502061648. 2502061648-2502071648
FAI     02/623 FAI  TWY A FICON 1/8IN DRY SN OVER PATCHY COMPACTED SN AND PATCHY ICE OBS
                    AT 2502061648. 2502061648-2502071648
FAI     02/622 FAI  TWY Q, R, S FICON 1/8IN DRY SN OVER PATCHY COMPACTED SN AND PATCHY ICE
                    BA MEDIUM OBS AT 2502061647. 2502061647-2502071647
FAI     02/620 FAI  TWY C BTN TWY Y AND APCH END RWY 02R FICON 1/8IN DRY SN OVER PATCHY
                    COMPACTED SN AND PATCHY ICE OBS AT 2502061647. 2502061647-2502071647
FAI     02/618 FAI  TWY D FICON 1/2IN DRY SN OVER COMPACTED SN OBS AT 2502061646.
                    2502061646-2502071646
FAI     02/617 FAI  TWY U, V, W FICON 4IN DRY SN OVER COMPACTED SN 6IN WINDROWS OBS AT
                    2502061646. 2502061646-2502071646
FAI     02/613 FAI  TWY H, M, N, TWY B BTN TWY A AND RWY 02L/20R FICON 1/4IN DRY SN OVER
                    PATCHY COMPACTED SN AND PATCHY ICE BA MEDIUM OBS AT 2502061645.
                    2502061645-2502071645
FAI     02/612 FAI  TWY F, G, P FICON 1/4IN DRY SN OVER PATCHY COMPACTED SN AND PATCHY ICE
                    BA MEDIUM OBS AT 2502061645. 2502061645-2502071645
FAI     02/610 FAI  TWY T FICON 1/2IN DRY SN OVER COMPACTED SN OBS AT 2502061644.
                    2502061644-2502071644
FAI     02/609 FAI  TWY C BTN TWY Y AND TWY W FICON 1/2IN DRY SN OVER COMPACTED SN OBS AT
                    2502061644. 2502061644-2502071644
FAI     12/612 FAI  TWY S TWY DIRECTION SIGN EAST SIDE BTN APCH END RWY 20L AND TWY C
                    MISSING 2412080551-2505300800
FAI     02/619 FAI  APRON EAST RAMP FICON 1/2IN DRY SN OVER COMPACTED SN 6IN WINDROWS OBS
                    AT 2502061646. 2502061646-2502071646
FAI     02/616 FAI  APRON SOUTH TERMINAL RAMP FICON 1/2IN DRY SN OVER COMPACTED SN OBS AT
                    2502061646. 2502061646-2502071646
FAI     02/615 FAI  APRON NORTH TERMINAL RAMP FICON 1/2IN DRY SN OVER COMPACTED SN OBS AT
                    2502061646. 2502061646-2502071646
FAI     02/614 FAI  APRON HVY CARGO RAMP FICON 1/4IN DRY SN OVER PATCHY COMPACTED SN AND
                    PATCHY ICE SWEPT 40FT WID 3IN WINDROWS REMAINDER 1/2IN DRY SN OVER
                    COMPACTED SN BA MEDIUM TO POOR OBS AT 2502061646.
                    2502061646-2502071646
PAFB    02/001 FBK  OBST TOWER LGT (ASR 1324274) 644920.20N1473648.50W (0.9NM SSE FBK)
                    581.0FT (125.0FT AGL) U/S 2502062340-2502212340
OME     10/008 FDV  NAV NDB U/S 2310040808-2510031500EST
FAI     11/095 FRP  COM FROZEN CALF REMOTE COM OUTLET 121.1 U/S 2411141648-2506141500EST
FSP     01/010 FSP  RWY 23 RWY END ID LGT U/S 2501290825-2503301500EST
FSP     01/009 FSP  RWY 05 RWY END ID LGT U/S 2501290825-2503301500EST
FSP     12/012 FSP  RWY 05 PAPI U/S 2412221845-2503301500EST
```

```
FSP     12/003 FSP  RWY 23 PAPI U/S 2412122204-2503011500EST
ENA     12/052 FXW  COM FAREWELL REMOTE COM OUTLET 122.1 U/S 2412041558-2507041500EST
FYU     01/083 FYU  AD AP WINDCONE FOR RWY 22 U/S 2501291638-2502121638
FYU     08/001 FYU  AD AP JET A FUEL NOT ABVL 2408012340-2508022340EST
FYU     02/016 FYU  RWY 04 FICON 100 PCT 1IN DRY SN OVER COMPACTED SN OBS AT 2502061647.
                    2502061647-2502071647
FYU     02/015 FYU  RWY 22 FICON 100 PCT 1IN DRY SN OVER COMPACTED SN OBS AT 2502061646.
                    2502061646-2502071646
FYU     01/050 FYU  NAV TACAN U/S 2501211854-2507212111EST
FYU     08/011 FYU  NAV VOR U/S 2408292215-2509281500EST
FYU     02/017 FYU  TWY ALL FICON 1IN DRY SN OVER COMPACTED SN OBS AT 2502061647.
                    2502061647-2502071647
FYU     02/018 FYU  APRON ALL FICON 1IN DRY SN OVER COMPACTED SN OBS AT 2502061647.
                    2502061647-2502071647
GAL     02/021 GAL  NAV VOR/DME NOT MNT 2502042100-2506141500EST
GAM     01/005 GAM  AD AP ABN U/S 2501011630-2503021630
GAM     01/029 GAM  RWY 16/34 REDL U/S EXC MED INTST ON CONS 2501150411-2502160411
GAM     05/008 GAM  NAV NDB U/S 2405080837-2508072359EST
GAM     10/001 GAM  SVC PCL RWY 16 VASI U/S EXC LOW INTST ON CONS 2410010510-2509271500EST
GBH     01/002 GBH  AD AP ALL SFC WIP SN REMOVAL DLY 1200-0300 2501131200-2502130300
ENA     11/075 GGV  RWY 15/33 IRREGULAR SFC 2411041932-2506012359
GKN     01/003 GKN  RWY 15L/33R S 1000FT IRREGULAR SFC UNEVEN PAVEMENT
                    2501032217-2512312217
GLV     02/006 GLV  RWY 21 FICON 100 PCT COMPACTED SN OBS AT 2502061711.
                    2502061711-2502071711
GST     02/034 GST  SVC AUTOMATED WX BCST SYSTEM 125.9 U/S 2502051854-2504251500
GST     01/087 GST  SVC PCL RWY 11 RWY END ID LGT LOW INTST U/S 2501092256-2506011500EST
HCA     02/016 HCA  RWY 02 FICON 100 PCT 1/2IN WET SN OBS AT 2502061713.
                    2502061713-2502071713
HCA     01/065 HCA  SVC AUTOMATED WX BCST SYSTEM WIND UNREL
                    2501300440-2505311500
HCA     02/017 HCA  TWY ALL FICON 1/2IN WET SN OBS AT 2502061713. 2502061713-2502071713
HCA     01/067 HCA  OBST TOWER LGT (ASR 1256774) 621203.90N1594654.00W (0.8NM NNW HCA)
                    689.0FT (142.1FT AGL) U/S 2501311056-2502151056
HCA     02/018 HCA  APRON ALL FICON 1/2IN WET SN OBS AT 2502061713. 2502061713-2502071713
OTZ     01/055 HHM  NAV NDB U/S 2501060234-2510261500EST
HLA     02/023 HLA  RWY 03 FICON 100 PCT COMPACTED SN OBS AT 2502061701.
                    2502061701-2502071701
HLA     02/022 HLA  RWY 21 FICON 100 PCT COMPACTED SN OBS AT 2502061700.
                    2502061700-2502071700
HLA     02/024 HLA  TWY ALL FICON COMPACTED SN OBS AT 2502061701. 2502061701-2502071701
HLA     02/025 HLA  APRON ALL FICON COMPACTED SN OBS AT 2502061702. 2502061702-2502071702
HNH     02/008 HNH  RWY 06 FICON 4/4/4 100 PCT COMPACTED SN OBS AT 2502061549.
                    2502061549-2502071549
HNH     01/034 HNH  RWY 06 PAPI U/S 2501290800-2505251500EST
HNH     12/010 HNH  SVC AUTOMATED WX BCST SYSTEM NOT AVBL 2412221714-2507271500EST
HNH     02/009 HNH  TWY ALL FICON PATCHY ICE OBS AT 2502061549. 2502061549-2502071549
HNH     02/010 HNH  APRON ALL FICON PATCHY ICE OBS AT 2502061549. 2502061549-2502071549
HNS     01/032 HNS  AD AP FIELD ELEVATION 29.5 FT 2201262148-PERM
HNS     01/034 HNS  RWY 26 RUNWAY END ELEVATION 26.4 FT 2201262152-PERM
HNS     01/033 HNS  RWY 08 RUNWAY END ELEVATION 29.5 FT 2201262151-PERM
HNS     01/006 HNS  RWY 08 RWY END ID LGT U/S 2501211010-2503011400EST
HOM     02/037 HOM  RWY 04 FICON 5/5/5 80 PCT FROST AND 20 PCT ICE OBS AT 2502061509.
                    2502061509-2502071509
HOM     01/104 HOM  RWY 22 ALS U/S 2501170104-2503311500
HOM     10/045 HOM  RWY 04/22 CHANGE TO 6701FT X 100FT 2410251600-PERM
HOM     02/038 HOM  TWY ALL FICON ICE SANDED OBS AT 2502061510. 2502061510-2502071510
HOM     12/167 HOM  TWY B SOUTH OF RWY 04/22 AND TWY C DIRECTIONAL SIGNS
                    NOT LGTD 2412201545-2504151500
HOM     12/166 HOM  TWY A AND TWY C SIGNS NOT LGTD 2412201543-2504151500
HOM     06/032 HOM  TWY D CLSD 2406281552-PERM
HOM     02/039 HOM  APRON ALL FICON ICE SANDED OBS AT 2502061510. 2502061510-2502071510
HPB     12/007 HPB  RWY 32 VASI U/S 2412202304-2512281500EST
HPB     12/006 HPB  RWY 14 VASI U/S 2412202303-2512281500EST
HPB     12/009 HPB  NAV VOR/DME NOT MNT 2412221807-2506291500EST
HPB     12/005 HPB  NAV VOR/DME U/S 2412092319-2504301500EST
HPB     12/008 HPB  COM REMOTE COM OUTLET 122.4 U/S 2412221629-2512281500EST
HPB     01/008 HPB  SVC AUTOMATED WX BCST SYSTEM CEILING U/S 2501280245-2503291500EST
HPB     08/008 HPB  SVC AUTOMATED WX BCST SYSTEM NOT AVBL 2408271059-2512311500EST
FAI     02/638 HUS  RWY 36 FICON 100 PCT 2IN DRY SN OVER COMPACTED SN OBS AT 2502061835.
```

2502061835-2502071835
FAI 02/637 HUS RWY 18 FICON 100 PCT 2IN DRY SN OVER COMPACTED SN OBS AT 2502061835. 2502061835-2502071835
FAI 02/639 HUS TWY ALL FICON 2IN DRY SN OVER COMPACTED SN OBS AT 2502061836. 2502061836-2502071836
FAI 02/640 HUS APRON ALL FICON 2IN DRY SN OVER COMPACTED SN OBS AT 2502061836. 2502061836-2502071836
IAN 12/051 IAN AD AP ABN NOT STD WHITE ONLY 2412182041-2503010900
IAN 01/025 IAN SVC AUTOMATED WX BCST SYSTEM NOT AVBL 2501132023-2503291500EST
IGG 12/002 IGG AD AP LGT ALL U/S 2412312247-2505010200
IGG 02/001 IGG SVC AUTOMATED WX BCST SYSTEM U/S 2502040713-2503301500EST
ENA 11/076 IGT RWY 03/21 IRREGULAR SFC 2411041942-2506012359
IIK 01/006 IIK SVC AUTOMATED WX BCST SYSTEM NOT AVBL 2501241853-2503011500EST
ILI 11/001 ILI AD AP SELF SERVE 100LL FUEL NOT AVBL CTC [redacted] OR [redacted] 2411011638-2503311638
ILI 12/023 ILI NAV DME U/S 2412110623-2601031500EST
ILI 11/002 ILI TWY B CLSD 2411011745-2506011800
IWK 01/013 IWK RWY 36 RWY END ID LGT U/S 2501290820-2505041500EST
IWK 10/009 IWK SVC PCL RWY 36 PAPI LOW/HIGH INTST U/S 2410310424-2506302359
IWK 01/012 IWK OBST TOWER LGT (ASR 1287662) 653658.80N1680522.90W (0.4NM SSE IWK) 100.4FT (74.1FT AGL) U/S 2501241720-2502081720
IYS 10/007 IYS RWY 04 RWY END ID LGT U/S 2410301754-2504302111EST
IYS 08/006 IYS RWY 04 PAPI U/S 2408161642-2610311500EST
IYS 08/002 IYS RWY 22 RWY END ID LGT U/S 2408081339-2502072111EST
IYS 01/005 IYS OBST TOWER NOT LGT (ASR UNKNOWN) 613729N1493514W (3NM NE IYS) 426.00FT (99.00FT AGL) U/S 2501121655-2502261636
IYS 11/013 IYS OBST CRANE (ASN UNKNOWN) 6136N14922W (5NM E IYS) (140FT AGL) FLAGGED AND NOT LGTD 2411221902-2509302359
JNU 01/364 JNU NAV LOC TYPE DIRECTIONAL AID RWY 08 LOC/DME U/S 2501161822-2502282359
JNU 01/297 JNU SVC WIND SYSTEM SHEEP MT U/S 2501132305-2503311500
JNU 01/561 JNU OBST TOWER LGT (ASR 1242713) 582255.80N1343426.30W (1.7NM NNW JNU) 189.0FT (163.1FT AGL) U/S 2501251212-2502091212
JNU 01/162 JNU OBST TOWER LGT (ASR 1028325) 581804.00N1342632.00W (5.4NM ESE JNU) 285.8FT (277.9FT AGL) U/S 2501062326-2504202359
JNU 02/072 JNU APRON ALL FICON PATCHY ICE SANDED BA MEDIUM TO POOR OBS AT 2502062226. 2502062226-2502072226
JZZ 12/019 JZZ COM SEE AN5 10/092 KEMUK MOUNTAIN REMOTE COM OUTLET 122.55 U/S 2412162315-2505311500EST
KAL 02/018 KAL RWY 21 FICON 50 PCT 2IN DRY SN OVER ICE AND 50 PCT 2IN DRY SN OVER COMPACTED SN OBS AT 2502061815. 2502061815-2502071815
KAL 02/017 KAL RWY 03 FICON 50 PCT 2IN DRY SN OVER ICE AND 50 PCT 2IN DRY SN OVER COMPACTED SN OBS AT 2502061815. 2502061815-2502071815
KAL 02/019 KAL TWY ALL FICON 2IN DRY SN OVER ICE AND 2IN DRY SN OVER COMPACTED SN OBS AT 2502061815. 2502061815-2502071815
KAL 02/020 KAL APRON ALL FICON 2IN DRY SN OVER ICE AND 2IN DRY SN OVER COMPACTED SN OBS AT 2502061815. 2502061815-2502071815
ENA 11/444 KDK OBST TEMP TOWER (ASN 2024-WTW-11914-OE) 574747.80N1522450.54W (1.41NM SW KDK) 772FT (197FT AGL) NOT LGTD 2411251858-2505152359
KFP 01/005 KFP RWY 32 RWY END ID LGT U/S 2501290827-2506291500EST
KFP 12/001 KFP SVC PCL RWY 14 RWY END ID LGT HIGH INTST U/S 2412192346-2506291500EST
KKA 01/034 KKA AD AP ABN U/S 2501300401-2502070401
KKA 02/018 KKA RWY 19 FICON 50 PCT 1/8IN DRY SN OBS AT 2502061638. 2502061638-2502071638
KKA 01/004 KKA SVC AUTOMATED WX BCST SYSTEM NOT AVBL 2501120129-2503021500EST
KLG 12/005 KLG RWY 25 PAPI U/S 2412212111-2503231500EST
KLG 01/016 KLG SVC AUTOMATED WX BCST SYSTEM U/S 2501261952-2503291500EST
KLG 02/001 KLG OBST TOWER LGT (ASR 1248710) 613346.60N1601900.50W (1.8NM NNE KLG) 1167.7FT (119.8FT AGL) U/S 2502041659-2502191659
KNW 01/006 KNW RWY 32 PAPI U/S 2501100118-2502281500EST
KNW 12/019 KNW RWY 14 PAPI U/S 2412222128-2512281500EST
KNW 12/018 KNW RWY 32 RWY END ID LGT U/S 2412222125-2512281500EST
KSM 02/027 KSM RWY 06 FICON 100 PCT 1/4IN DRY SN OBS AT 2502061844. 2502061844-2502071844
KSM 02/026 KSM RWY 17 FICON 100 PCT 1/4IN DRY SN OBS AT 2502061844. 2502061844-2502071844
KSM 01/145 KSM RWY 35 PAPI U/S 2501300137-2502282359
KSM 01/144 KSM RWY 17 PAPI U/S 2501300136-2502282359
KSM 01/143 KSM RWY 35 RWY END ID LGT U/S 2501300135-2502282359
KSM 12/144 KSM RWY 17 ALS U/S 2312270710-2512311500EST

KSM 10/007 KSM RWY 17 DECLARED DIST: TORA 6000FT TODA 6000FT ASDA 5600FT LDA 5600FT 2410032341-PERM
KSM 10/006 KSM RWY 35 THR DISPLACED 400FT. DECLARED DIST: TORA 6000FT TODA 6000FT ASDA 6000FT LDA 5600FT 2410032341-PERM
KSM 01/146 KSM NAV LOC RWY 17 LOC/DME U/S 2501300139-2502282359
KSM 02/029 KSM TWY ALL FICON 1/4IN WET SN OBS AT 2502061845. 2502061845-2502071845
KSM 02/028 KSM APRON ALL FICON 1/4IN WET SN OBS AT 2502061845. 2502061845-2502071845
KTN 02/006 KTN AD AP RVR ALL U/S 2502071900-2502072000
KTN 02/001 KTN AD AP 100LL FUEL NOT AVBL 2502022010-2502092010
KTN 02/004 KTN AIRSPACE NAVAL ACOUSTICS EXERCISE WI AN AREA DEFINED AS 6NM RADIUS OF KTN325015 (BACK ISLAND NAVAL) SFC-3000FT 2502061500-2502160200
KVL 02/005 KVL RWY 12/30 LGT U/S 2502031729-2502171729
KVL 01/055 KVL COM REMOTE COM OUTLET 122.55 U/S 2501260716-2503291500EST
KWT 01/001 KWT RWY 18 RWY END ID LGT U/S 2501151717-2504261500
KWT 12/003 KWT RWY 36 RWY END ID LGT U/S 2412212106-2506291500EST
FAI 02/600 KYU RWY 25 FICON 100 PCT 2IN DRY SN OVER COMPACTED SN OBS AT 2502061510. 2502061510-2502071510
FAI 02/598 KYU RWY 07 FICON 100 PCT 2IN DRY SN OVER COMPACTED SN OBS AT 2502061510. 2502061510-2502071510
FAI 01/056 KYU RWY 07 RWY END ID LGT U/S 2501221915-2506301500EST
FAI 02/601 KYU TWY ALL FICON 2IN DRY SN OVER COMPACTED SN OBS AT 2502061511. 2502061511-2502071511
FAI 02/602 KYU APRON ALL FICON 2IN DRY SN OVER COMPACTED SN OBS AT 2502061511. 2502061511-2502071511
LHD 01/241 LHD AD SEAPLANE BASE CLSD EXC SKI 2501300716-2503312359
LHD 02/052 LHD RWY 32 FICON 50 PCT FROST OBS AT 2502070030. 2502070030-2502080030
LHD 02/050 LHD TWY ALL FICON PATCHY ICE AND FROST OBS AT 2502070029. 2502070029-2502080029
LHD 02/002 LHD TWY V PILOT CONTROLLED GATE U/S DLY 0300-1500 2502010300-2502081500
LHD 02/051 LHD APRON ALL FICON PATCHY ICE AND FROST OBS AT 2502070029. 2502070029-2502080029
PALU 01/015 LUR RWY 27 PAPI U/S 2501290432-2502080200
PALU 01/013 LUR RWY 09 PAPI U/S 2501290429-2502080200
PALU 01/003 LUR RWY 09/27 REDL U/S 2401012345-PERM
PALU 01/002 LUR RWY 09/27 RTHL U/S 2401012345-PERM
PALU 01/004 LUR APRON MAIN RAMP LGT ALL U/S 2401012345-PERM
MCG 02/021 MCG RWY 05 FICON 100 PCT COMPACTED SN OBS AT 2502062115. 2502062115-2502072115
MCG 02/020 MCG RWY 16 FICON 3/3/3 100 PCT COMPACTED SN SANDED 80FT WID OBS AT 2502062113. 2502062113-2502072113
MCG 02/019 MCG NAV ILS RWY 16 LOC/DME U/S 2502102200-2502110300
MCG 02/022 MCG TWY ALL FICON COMPACTED SN OBS AT 2502062116. 2502062116-2502072116
MCG 02/023 MCG APRON ALL FICON COMPACTED SN OBS AT 2502062116. 2502062116-2502072116
MDM 02/018 MDM RWY 07 RWY END ID LGT U/S 2502062341-2502070400
MDM 02/015 MDM RWY 07 FICON 100 PCT 1/2IN WET SN OBS AT 2502061708. 2502061708-2502071708
MDM 02/019 MDM SVC AUTOMATED WX BCST SYSTEM U/S 2502062343-2502070400
MDM 02/016 MDM TWY ALL FICON 1/2IN WET SN OBS AT 2502061708. 2502061708-2502071708
MDM 02/017 MDM APRON ALL FICON 1/2IN WET SN OBS AT 2502061708. 2502061708-2502071708
ENA 01/660 MFN OBST TOWER LGT (ASR 1264310) 614400.20N1500224.70W (0.8NM NNE MFN) 463.9FT (109.9FT AGL) U/S 2501312021-2502152021
MHM 02/025 MHM RWY 21 FICON 100 PCT 1IN DRY SN OVER COMPACTED SN OBS AT 2502062207. 2502062207-2502072207
MHM 02/024 MHM RWY 03 FICON 100 PCT 1IN DRY SN OVER COMPACTED SN OBS AT 2502062207. 2502062207-2502072207
MHM 12/033 MHM NAV NDB U/S 2412091546-2601031500EST
MHM 02/026 MHM TWY ALL FICON 1IN DRY SN OVER COMPACTED SN OBS AT 2502062207. 2502062207-2502072207
MHM 02/027 MHM APRON ALL FICON 1IN DRY SN OVER COMPACTED SN OBS AT 2502062207. 2502062207-2502072207
OME 02/004 MOS NAV DME U/S 2502010948-2503301500EST
MOU 01/110 MOU AD AP LGT ALL U/S 2501301623-2503010800
MOU 02/015 MOU RWY 02 FICON 100 PCT 1IN WET SN OBS AT 2502061523. 2502061523-2502071523
MOU 02/016 MOU TWY ALL FICON 1IN WET SN OBS AT 2502061523. 2502061523-2502071523
MOU 02/017 MOU APRON ALL FICON 1IN WET SN OBS AT 2502061523. 2502061523-2502071523
MRI 02/017 MRI AD AP SFC COND NOT REP 2502070130-2502101700
MRI 02/020 MRI RWY 16 FICON 10 PCT 1/8IN DRY SN, 10 PCT 1/8IN DRY SN, 30 PCT 1/4IN DRY SN OBS AT 2502061651. 2502061651-2502070130

```
MRI     02/019 MRI  RWY 25 FICON 10 PCT 1/4IN DRY SN, 10 PCT 1/4IN DRY SN, 30 PCT 1/4IN
                    DRY SN OBS AT 2502061650. 2502061650-2502070130
MRI     02/018 MRI  RWY 23 FICON 20 PCT 1/2IN DRY SN OVER ICE OBS AT 2502061649.
                    2502061649-2502070130
MRI     01/075 MRI  RWY 07 RWY END ID LGT U/S 2501210959-2502221500EST
MRI     01/115 MRI  SVC PCL RWY 16/34 REDL HIGH INTST U/S 2501300057-2502220130
MRI     01/074 MRI  SVC PCL RWY 25 RWY END ID LGT HIGH INTST U/S 2501201628-2504261500EST
MRI     02/021 MRI  TWY ALL FICON PATCHY 1/4IN DRY SN OVER ICE OBS AT 2502061652.
                    2502061652-2502070130
MRI     02/011 MRI  OBST CRANE (ASN UNKNOWN) 6111N14948W (2NM SE MRI)  (190FT AGL) FLAGGED
                    AND LGTD 2502042259-2702052359
MYU     01/002 MYU  RWY 24 VASI U/S 2401061125-2512311500EST
MYU     01/001 MYU  RWY 06 VASI U/S 2401061113-2512311500EST
FAI     02/604 NUL  RWY 21 FICON 100 PCT COMPACTED SN OBS AT 2502061545.
                    2502061545-2502071545
FAI     02/603 NUL  RWY 03 FICON 100 PCT COMPACTED SN OBS AT 2502061545.
                    2502061545-2502071545
FAI     02/605 NUL  TWY ALL FICON COMPACTED SN OBS AT 2502061546. 2502061546-2502071546
FAI     02/606 NUL  APRON ALL FICON COMPACTED SN OBS AT 2502061546. 2502061546-2502071546
OTZ     02/167 OBU  RWY 27 FICON 100 PCT 1IN DRY SN OVER COMPACTED SN OBS AT 2502061838.
                    2502061838-2502071838
OTZ     02/166 OBU  RWY 09 FICON 100 PCT 1IN DRY SN OVER COMPACTED SN OBS AT 2502061838.
                    2502061838-2502071838
OTZ     02/168 OBU  TWY ALL FICON 1IN DRY SN OVER COMPACTED SN OBS AT 2502061839.
                    2502061839-2502071839
OTZ     02/169 OBU  APRON ALL FICON 1IN DRY SN OVER COMPACTED SN OBS AT 2502061839.
                    2502061839-2502071839
ADQ     02/025 ODK  NAV DME U/S 2502031627-2509271500EST
OME     01/368 OME  AD AP RWY 03 WINDCONE LGT U/S 2501270203-2502280200
OME     02/100 OME  RWY 28 FICON 3/3/3 100 PCT 1/4IN DRY SN DEICED LIQUID 75FT WID OBS AT
                    2502070034. 2502070034-2502080034
OME     02/084 OME  RWY 03/21 CLSD 2502061516-2502071516
OME     02/089 OME  TWY E, F, G FICON COMPACTED SN OBS AT 2502061524.
                    2502061524-2502071524
OME     02/087 OME  TWY D, H, J CLSD 2502061519-2502071519
OME     01/417 OME  TWY J IRREGULAR SFC 2501311712-2505011712
OME     02/088 OME  APRON NORTH AND SOUTH FICON 1/8IN DRY SN OVER COMPACTED SN OBS AT
                    2502061520. 2502061520-2502071520
OOK     02/002 OOK  RWY 16 PAPI U/S 2502042018-2505311500EST
OOK     01/005 OOK  SVC AUTOMATED WX BCST SYSTEM NOT AVBL 2501280917-2506291500EST
OOK     02/001 OOK  OBST TOWER LGT (ASR 1066125) 603154.00N1650622.00W (0.8NM SSW OOK)
                    77.8FT (47.9FT AGL) U/S 2502010021-2502150021
WTK     12/005 OQK  NAV NDB U/S 2012291137-3012311500EST
WTK     12/004 OQK  NAV DME U/S 2012291108-3012312359EST
WTK     01/015 OQK  COM REMOTE COM OUTLET 122.4 U/S 2501230028-2506011500EST
ORT     12/004 ORT  AIRSPACE SEE ZAN 11/409 BLASTING 2412100134-2706290600
BET     11/111 OSE  NAV NDB U/S 2211100457-PERM
OTZ     02/173 OTZ  RWY 09 FICON 4/5/5 100 PCT FROST 3FT BERMS OBS AT 2502070033.
                    2502070033-2502080033
OTZ     02/156 OTZ  RWY 36 FICON 100 PCT COMPACTED SN PLOWED 80FT WID 3FT BERMS OBS AT
                    2502061649. 2502061649-2502071649
OTZ     02/155 OTZ  RWY 18 FICON 100 PCT COMPACTED SN PLOWED 80FT WID 3FT BERMS OBS AT
                    2502061649. 2502061649-2502071649
OTZ     02/083 OTZ  RWY 27 RWY END ID LGT U/S 2502040558-2503081500EST
OTZ     09/078 OTZ  RWY 09/27 SAFETY AREA NOT STD 2409242019-2503310800
OTZ     02/048 OTZ  NAV ILS RWY 09 LOC/DME U/S 2502030114-2503301500EST
OTZ     02/047 OTZ  NAV VOR/DME NOT MNT 2502030034-2503021500EST
OTZ     02/158 OTZ  TWY G CLSD 2502061651-2502131651
OTZ     02/157 OTZ  TWY ALL EXC G FICON COMPACTED SN 3FT BERMS OBS AT 2502061650.
                    2502061650-2502071650
OTZ     08/132 OTZ  OBST TOWER LGT (ASR UNKNOWN) 669013.00N1625644.00W (1.3NM NE OTZ)
                    (150FT AGL) U/S 2408230316-2508240316
OTZ     02/165 OTZ  APRON SOUTH FICON COMPACTED SN 3FT BERMS NUMEROUS 8FT SN PILES OBS AT
                    2502061708. 2502061708-2502071708
OTZ     02/164 OTZ  APRON NORTH APN CLSD 2502061658-2502071658
OTZ     02/163 OTZ  APRON GA APN CLSD 2502061657-2502131657
OTZ     02/160 OTZ  APRON EAST FICON COMPACTED SN 3FT BERMS NUMEROUS 8FT SN PILES OBS AT
                    2502061653. 2502061653-2502071653
OTZ     02/159 OTZ  APRON WEST APN CLSD 2502061651-2502131651
PAQ     02/013 PAQ  RWY 34 FICON 10 PCT COMPACTED SN OBS AT 2502061839.
```

2502061839-2502071839
PAQ 02/012 PAQ RWY 10 FICON 20 PCT COMPACTED SN OBS AT 2502061839.
2502061839-2502071839
PAQ 12/002 PAQ RWY 10/28 PCL U/S EXC MED INTST ON CONS 2412021932-2506012359
PAQ 12/001 PAQ RWY 16/34 PCL U/S EXC MED INTST ON CONS 2412021957-2506012359
PAQ 02/014 PAQ AIRSPACE UNMANNED ROCKET WI AN AREA DEFINED AS 1.0 NM RADIUS OF
(BGQ079026) SFC-5050FT 2502082100-2502090100
PAQ 02/011 PAQ TWY ALL FICON PATCHY COMPACTED SN OBS AT 2502061838.
2502061838-2502071838
PAQ 11/005 PAQ TWY N COMMISSIONED 2400FT X 50FT ASPH LGTD 2311031712-PERM
PAQ 08/007 PAQ TWY H CLSD 2308041656-PERM
PAQ 05/007 PAQ TWY L BTN RWY 10/28 AND TWY J CLSD 2305080800-PERM
PAQ 05/006 PAQ TWY B BTN TWY A AND TWY J CLSD 2305080800-PERM
PAQ 02/010 PAQ APRON ALL FICON PATCHY COMPACTED SN OBS AT 2502061838.
2502061838-2502071838
PASY 01/001 PASY SVC SEE PASY M0540/24 AUTOMATED WX BCST SYSTEM WIND UNREL
2501061715-2502132300
PBV 01/063 PBV NAV SRI NDB U/S 2501221631-2505311500EST
PBV 01/043 PBV SVC AUTOMATED WX BCST SYSTEM U/S 2501151813-2502151500EST
PTH 12/008 PDN NAV NDB U/S 2412221549-2512281500EST
PTH 12/007 PDN NAV DME U/S 2412180548-2603221500EST
PHO 07/026 PHO RWY 01/19 CLSD 2407312023-PERM
PHO 07/021 PHO RWY 03/21 COMMISSIONED 4000FT X 75FT ASPH. DECLARED DIST RWY 03 TORA
4000FT TODA 4000FT LDA 4000FT. RWY 21 TORA 4000FT TODA 4000FT LDA
4000FT. 2407261643-PERM
PHO 01/044 PHO OBST ASOS TWR LGT U/S 2501212213-2512281600
PIZ 11/007 PIZ NAV NDB U/S 2411061603-2508071500EST
PNP 12/005 PNP AD AP LGT ALL U/S 2412122343-2505152300
PNP 12/004 PNP SVC AUTOMATED WX BCST SYSTEM VIS/WX UNREL 2412081430-2502231500EST
PSG 11/033 PSG RWY 05/23 SFC MARKING FADED 2411072245-2504302000EST
PSG 01/067 PSG TWY A SFC MARKING NOT STD 2501081810-2504302000EST
PTH 02/003 PTH RWY 24 VASI U/S 2502040203-2504011500EST
PTH 12/006 PTH RWY 06 RWY END ID LGT U/S 2412180532-2505311500EST
PTU 02/003 PTU SVC AUTOMATED WX BCST SYSTEM U/S 2502062000-2502070200
SCC 12/192 PVQ NAV NDB U/S 2412180522-2602221500EST
KTN 02/002 RAM COM RATZ MOUNTAIN REMOTE COM OUTLET 122.15 U/S DLY 0615-1515
2502030615-2503091515EST
RSH 02/004 RSH RWY 18 FICON 100 PCT 1/2IN WET SN OBS AT 2502061723.
2502061723-2502071723
RSH 08/006 RSH RWY 18 RWY END ID LGT U/S 2408271106-2512311500EST
RSH 08/005 RSH RWY 36 RWY END ID LGT U/S 2408271105-2512311500EST
RSH 08/004 RSH RWY 36 PAPI U/S 2408271105-2512311500EST
RSH 01/033 RSH SVC AUTOMATED WX BCST SYSTEM NOT AVBL 2501261935-2503291500EST
SCC 02/072 SCC AD AP ALL SFC WIP SN REMOVAL 2502061348-2502070330
SCC 02/076 SCC RWY 24 FICON 5/5/5 30 PCT 1/8IN DRY SN OBS AT 2502062150.
2502062150-2502072150
SCC 01/106 SCC NAV ILS RWY 06 LOC/GP NOT MNT 2501100543-2505041500EST
SCC 12/239 SCC NAV DME U/S 2412221842-2502231500EST
SCC 12/229 SCC NAV ILS RWY 06 DME NOT MNT 2412212115-2503301500EST
SCC 02/078 SCC SVC DEADHORSE FSS CLSD LOCAL AP ADVISORY SER NOT AVBL
2502070245-2502070400
SCC 02/077 SCC SVC DEADHORSE FSS U/S CTC FAIRBANKS FSS AT [redacted]
2502070245-2502070400
SCC 12/320 SCC SVC DEADHORSE FSS CLSD LOCAL AP ADVISORY SER NOT AVBL TUE THU
1500-1700 2501010600-2502242359
SCC 12/319 SCC SVC DEADHORSE FSS U/S CTC FAIRBANKS FSS AT [redacted]TUE THU
1500-1700 2501010600-2502242359
SCC 02/074 SCC TWY ALL FICON 1/8IN DRY SN OBS AT 2502061645. 2502061645-2502071645
SCC 01/301 SCC TWY B SIGN U/S 2501230241-2504240241EST
SCC 02/075 SCC APRON MAIN RAMP FICON 1/8IN DRY SN OVER COMPACTED SN OBS AT
2502061645. 2502061645-2502071645
ENA 02/054 SD1 OBST TOWER LGT (ASR 1002145) 603124.00N1510331.00W (1.9NM N SD1)
465.6FT (225.7FT AGL) U/S 2502031736-2502181736
SHG 02/043 SHG RWY 28 FICON 100 PCT 1/4IN DRY SN OVER COMPACTED SN OBS AT 2502062357.
2502062357-2502072357
SHG 02/042 SHG RWY 10 FICON 100 PCT 1/4IN DRY SN OVER COMPACTED SN OBS AT 2502062357.
2502062357-2502072357
SHG 02/044 SHG TWY ALL FICON 1/4IN DRY SN OVER COMPACTED SN OBS AT 2502070001.
2502070001-2502080001
SHG 02/045 SHG APRON ALL FICON 1/4IN DRY SN OVER COMPACTED SN OBS AT 2502070001.

2502070001-2502080001
SHH 11/007 SHH RWY 23 VASI U/S 2411062159-2502221500EST
SHH 10/002 SHH NAV NDB U/S 2310162202-2504171500EST
SHX 02/017 SHX RWY 16 FICON 100 PCT 2IN DRY SN OBS AT 2502061842.
2502061842-2502071842
SHX 02/018 SHX TWY ALL FICON 2IN DRY SN OBS AT 2502061843. 2502061843-2502071843
SHX 02/014 SHX APRON ALL FICON 2IN DRY SN OBS AT 2502061841. 2502061841-2502071841
SIT 01/006 SIT RWY 29 RWY END SFC MARKING NOT STD 2501021731-2504010759
SIT 12/237 SIT RWY 11 RWY END ID LGT U/S 2412180647-2505311500EST
SIT 01/434 SIT SVC SITKA FSS CLSD DLY 0320-0645 AND 1500-1740 2501301740-2503160645
SIT 01/270 SIT SVC LOCAL AP ADVISORY NOT AVBL DLY 0320-1740 2501220320-2503161740
SIT 01/111 SIT SVC AUTOMATED WX BCST SYSTEM ALTIMETER SETTING UNREL
2501110142-2503111500EST
SIT 01/007 SIT TWY ALL SFC MARKING NOT STD 2501021733-2504010759
SIT 12/263 SIT OBST CRANE (ASN ASN-2023-AAL-686-NRA)
57-03-08.51N135-21-51.40W (105FT AGL) FLAGGED AND LGTD DLY 1500-0100
2412201743-2510310100
SIT 02/076 SIT APRON ALL FICON PATCHY ICE AND COMPACTED SN OBS AT 2502070007.
2502070007-2502080007
KSM 01/087 SMA NAV NDB U/S 2501211007-2511011400EST
OME 02/098 SMK RWY 02 FICON 100 PCT 1/2IN DRY SN OBS AT 2502062257.
2502062257-2502072257
SNP 02/018 SNP RWY 18 FICON 5/5/5 100 PCT WET OBS AT 2502061639.
2502061639-2502071639
SNP 01/092 SNP NAV ILS RWY 36 GP U/S 2501290613-2503081500EST
SNP 01/071 SNP NAV ILS RWY 36 GP NOT MNT 2501211803-2504261500
SNP 01/033 SNP NAV LOC RWY 18 BC U/S 2501121049-2503021500
SNP 01/054 SNP SVC PCL RWY 18/36 122.3 INTMT U/S 2501171722-2502162359
SNP 02/017 SNP TWY ALL FICON WET OBS AT 2502061639. 2502061639-2502071639
SNP 02/016 SNP APRON ALL FICON WET OBS AT 2502061639. 2502061639-2502071639
SNP 12/067 SPY NAV NDB U/S 2412221626-2512281500EST
SVW 12/003 SQA NAV DME U/S 2412170010-2512311500EST
SVW 08/001 SQA NAV VOR U/S 2408271123-2512311500EST
SIT 12/236 SQM NAV NDB U/S 2412180543-2511301500EST
ENA 12/309 SRV RWY RWY 18/36 COND NOT MNT 2412142229-2505012359
SVA 02/013 SVA AD AP WIP ALL SFC SN REMOVAL 2502061703-2502071703
SVA 02/014 SVA RWY 05 FICON 40 PCT COMPACTED SN 6IN DRIFTS OBS AT 2502061939.
2502061939-2502071939
FAI 01/748 SVS RWY 23 RWY END ID LGT U/S 2501290751-2507271500EST
FAI 01/476 SVS RWY 05/23 REDL U/S 2501070229-2507271500EST
FAI 12/891 SVS RWY 23 PAPI U/S 2412221552-2507271500EST
FAI 01/479 SVS TWY ALL EDGE LGT U/S 2501070232-2507271500EST
PASV 01/001 SVW NAV CRN NDB U/S 2501081715-2512312359
PASV 01/002 SVW OBST TOWER LGT (ASR UNKNOWN) 610546N1553410W (SQA080002) (CRN) 127FT
(75 AGL) U/S 2501081716-2512312359
ENA 10/042 SXP RWY 02 FST 300FT NARROW AND UNEVEN
2410101702-2510111702
ENA 12/487 SXP APRON EAST APN CLSD 2412261822-2505010800EST
SXQ 01/001 SXQ NAV OLT NDB U/S 2501060228-2506291500
TAL 11/077 TAL RWY 07 VASI U/S 2411220309-2508031500EST
TAL 11/080 TAL NAV VOR/DME U/S 2411220323-2508031500EST
TAL 11/078 TAL NAV VOR/DME NOT MNT 2411220310-2508031500EST
TAL 11/098 TAL OBST TOWER LGT (ASR UNKNOWN) 651739.00N152.00W (2.37NM E TAL) 90.0FT
AGL U/S 2411261812-2512251812
TKA 02/043 TKA RWY 19 FICON 1/1/1 100 PCT ICE SCARIFIED OBS AT 2502062246.
2502062246-2502072246
TKA 02/042 TKA RWY 01 FICON 1/1/1 100 PCT ICE SCARIFIED OBS AT 2502062246.
2502062246-2502072246
TKA 02/011 TKA RWY 01 VASI U/S 2502030533-2503301500EST
TKA 01/009 TKA SVC AUTOMATED WX BCST SYSTEM CHANGED TO [redacted]
2501021651-PERM
TKA 02/044 TKA TWY ALL FICON ICE SCARIFIED OBS AT 2502062246. 2502062246-2502072246
TKA 02/046 TKA APRON NORTH AND SOUTH HELIPAD FICON ICE SCARIFIED OBS AT 2502062247.
2502062247-2502072247
TKA 02/045 TKA APRON ALL FICON ICE SCARIFIED OBS AT 2502062247. 2502062247-2502072247
PATL 08/001 TLJ RWY 17 PAPI U/S 2308222138-PERM
ENA 02/001 TLT OBST TOWER LGT (ASR 1247697) 610555.40N1605727.30W (1.2NM WNW TLT)
185.0FT (149.9FT AGL) U/S 2502010013-2502150013
TOG 12/018 TOG NAV DME U/S 2412211512-2502231500EST
TOG 08/001 TOG NAV NDB U/S 2408271053-2512311500EST

```
TOG     01/034 TOG  SVC AUTOMATED WX BCST SYSTEM WIND U/S 2501180522-2503011500EST
ORT     12/005 TSG  AIRSPACE SEE ZAN 11/409 BLASTING 2412100135-2706290600
TTW     11/001 TTW  RWY 04/22 CLSD 2411272308-2505012308
TTW     02/001 TTW  COM REMOTE COM OUTLET U/S 2502022233-2503071500EST
SVA     02/010 ULL  NAV VOR U/S 2502042223-2503291500EST
SVA     01/016 ULL  NAV VOR/DME NOT MNT 2501112139-2504051500EST
UNK     02/031 UNK  AD AP ALL SFC WIP SN REMOVAL 2502061710-2502070300
UNK     02/033 UNK  RWY 15 FICON 1/1/1 100 PCT ICE OBS AT 2502061900.
                    2502061900-2502071900
UNK     01/122 UNK  RWY 09/27 REDL U/S 2501301719-2503312359EST
UNK     12/056 UNK  RWY 33 VASI U/S 2412122021-2504261500EST
UNK     12/053 UNK  RWY 15 VASI U/S 2412110628-2504051500EST
UNK     12/060 UNK  NAV LOC RWY 15 LOC/DME NOT MNT 2412221909-2507271500EST
VAK     02/003 VAK  RWY 02 PAPI U/S 2402210637-2502221500EST
VAK     02/002 VAK  RWY 20 PAPI U/S 2402210637-2502221500EST
VAK     01/005 VAK  RWY 20 RWY END ID LGT U/S 2501290747-2507271500EST
VAK     11/002 VAK  RWY 02/20 IRREGULAR SFC 2411041932-2506012359
VAK     09/003 VAK  RWY 02 RWY END ID LGT U/S 2409270625-2503311500EST
VDZ     02/015 VDZ  RWY 06 1000FT BAR U/S 2502021741-2503291500EST
VDZ     01/305 VDZ  NAV LOC TYPE DIRECTIONAL AID DME NOT MNT 2501290907-2503291500EST
VDZ     01/035 VDZ  SVC AUTOMATED WX BCST SYSTEM NOT AVBL DLY 0700-1500
                    2501060700-2503081500EST
FAI     12/438 VEE  (U) RWY EDGE LGTS OBSC 2412162324-2502162324
FAI     02/634 WBQ  RWY 23 FICON 100 PCT 1IN DRY SN OVER COMPACTED SN OBS AT 2502061832.
                    2502061832-2502071832
FAI     02/633 WBQ  RWY 05 FICON 100 PCT 1IN DRY SN OVER COMPACTED SN OBS AT 2502061832.
                    2502061832-2502071832
FAI     02/635 WBQ  TWY ALL FICON 1IN DRY SN OVER COMPACTED SN OBS AT 2502061834.
                    2502061834-2502071834
FAI     02/636 WBQ  APRON ALL FICON 1IN DRY SN OVER COMPACTED SN OBS AT 2502061834.
                    2502061834-2502071834
WMO     02/021 WMO  RWY 15 FICON 100 PCT COMPACTED SN OBS AT 2502061732.
                    2502061732-2502071732
WMO     02/014 WMO  SVC AUTOMATED WX BCST SYSTEM NOT AVBL 2502042307-2505311500EST
WRG     01/109 WRG  RWY 28 RWY END ID LGT U/S 2501290543-2505101500EST
WRG     01/108 WRG  RWY 28 VASI U/S 2501290542-2505101500EST
WRG     02/007 WRG  AIRSPACE SEE FDC 05/0466 ZAN 91.137 LANDSLIDE MONITORING
                    2502061700-2502070300
WSN     01/002 WSN  RWY 13/31 NOW 2753FT X 60FT 2501312053-2505302359
WTK     02/004 WTK  SVC AUTOMATED WX BCST SYSTEM NOT AVBL 2502050731-2503301500EST
YAK     02/090 YAK  RWY 11 FICON DRY 80FT WID REMAINDER COMPACTED SN OBS AT 2502070055.
                    2502070055-2502080055
YAK     09/339 YAK  RWY 11 RAI LGT U/S 2409270651-2509281500EST
YAK     09/310 YAK  RWY 20 RWY END ID LGT U/S 2410011600-2505011600
YAK     09/309 YAK  RWY 20 PAPI U/S 2410011600-2505011600
YAK     09/308 YAK  RWY 02 RWY END ID LGT U/S 2410011600-2505011600
YAK     09/307 YAK  RWY 02 PAPI U/S 2410011600-2505011600
YAK     01/082 YAK  NAV VOR U/S 2401061129-2512311500EST
YAK     12/163 YAK  NAV VOR/DME NOT MNT 2412110616-2505311500EST
YAK     08/260 YAK  NAV DME BEYOND 20NM UNUSABLE 2408281301-2502282111EST
YAK     02/091 YAK  TWY ALL FICON 1/8IN DRY SN OVER COMPACTED SN OBS AT 2502070055.
                    2502070055-2502080055
YAK     02/092 YAK  APRON ALL FICON 1/8IN DRY SN OVER COMPACTED SN SANDED OBS AT
                    2502070055. 2502070055-2502080055
ENA     12/426 Z09  AD AP ALL LGT U/S 2412202043-2506012359
ENA     11/366 Z14  AD AP ALL SFC REFLECTIVE MARKERS REMOVED 2411210045-2504012359
ENA     01/620 Z40  OBST TOWER LGT (ASR 1256358) 612554.10N1495952.60W (5.0NM W Z40)
                    720.8FT (399.9FT AGL) U/S 2501291736-2502131736
ENA     11/365 Z55  AD AP ALL SFC REFLECTIVE MARKERS REMOVED 2411210045-2504012359

SUAW    02/964 ZAK  AIRSPACE W237H ACT SFC-FL200 2502062030-2502070430
SUAW    02/962 ZAK  AIRSPACE W237J ACT SFC-FL230 2502062030-2502070430
SUAW    02/949 ZAK  AIRSPACE W291E ACT SFC-FL500 2502061400-2502071400
SUAW    02/301 ZAK  AIRSPACE W237H ACT SFC-FL270 2502071600-2502080200
SUAW    02/300 ZAK  AIRSPACE W237J ACT SFC-FL270 2502071600-2502080200
SUAW    02/299 ZAK  AIRSPACE W237H ACT FL210-FL270 2502072100-2502080200
SUAW    02/298 ZAK  AIRSPACE W291W ACT FL300-FL370 2502071630-2502080030
SUAW    02/283 ZAK  AIRSPACE W291E ACT SFC-FL500 2502071400-2502081400
SUAW    02/206 ZAK  AIRSPACE W237H ACT FL210-FL270 2502062100-2502070500
CARF    02/227 ZAK  AIRSPACE IN ACCORDANCE WITH THE NATIONAL WINTER
```

SEASON OPS PLAN AND IN SUPPORT OF ATMOSPHERIC RIVERS RECON 2025,
THE NOAA G-IV, CALL SIGN NOAA49, WILL CONDUCT A WX SURVEILLANCE FLT
WI AN AREA DEFINED AS A LINE FM 265800N1610300W TO 280400N1614200W
TO 291000N1622200W TO 301700N1630200W TO 312200N1634400W TO
322800N1642700W TO 333400N1651100W TO 343900N1655600W TO
354400N1664200W TO 364800N1672900W TO 375200N1681700W TO
385600N1690800W TO 395900N1695900W TO 395900N1730000W TO
384700N1725700W TO 373400N1725400W TO 362100N1725100W TO
350800N1724900W TO 335500N1724600W TO 324300N1724300W TO
312900N1724100W TO 301700N1723800W TO 290400N1723600W TO
275100N1723400W TO 263800N1723100W TO 252500N1722900W TO
250800N1711300W TO 245000N1695800W TO 243100N1684300W TO
241100N1672800W. SFC-FL450. DROPSONDE RELEASES WILL BE CONDUCTED
ALONG THE TRACK AND WI THE AREA INDICATED. BCST ON 121.5/243.0 WILL
OCCUR PRIOR TO EACH RELEASE. THIS NOTICE IS FOR INFO PURPOSES AND IS
NOT INTENDED TO EXCLUDE THE USE OF THE AIRSPACE. FOR FURTHER INFO
PLEASE CTC STAN STOKES AT TEL [redacted] OR
[redacted]
2502062000-2502070900

CARF 02/223 ZAK AIRSPACE DCC TEQUILA GANNETT 25-1 AREA C STNR ALT
RESERVATION WI AN AREA DEFINED AS 343000N1231000W TO 343000N1240000W
TO 335000N1235000W TO 335300N1224700W TO POINT OF ORIGIN FL350-FL530
2502081630-2502082000

CARF 02/219 ZAK AIRSPACE DCC TEQUILA GANNETT 25-1 AREA A STNR ALT
RESERVATION WI AN AREA DEFINED AS 351300N1233400W TO 334600N1223800W
TO 334500N1224500W TO 331300N1222400W TO 331500N1234500W TO
343000N1241500W TO POINT OF ORIGIN FL530-FL600 2502081630-2502090330

CARF 02/215 ZAK AIRSPACE DCC TEQUILA AGAVE 25-1 AREA B STNR ALT
RESERVATION WI AN AREA DEFINED AS 400000N1382000W TO 404400N1371000W
TO 393100N1350000W TO 384800N1361000W TO POINT OF ORIGIN SFC-UNL
2502071900-2502080240

CARF 02/214 ZAK AIRSPACE DCC TEQUILA CUDA 25-1 STNR ALT RESERVATION
WI AN AREA DEFINED AS 352500N1290000W TO 352500N1273000W TO
334500N1224500W TO 332000N1222500W TO 315000N1235000W TO
314000N1243000W TO 331500N1290000W TO POINT OF ORIGIN FL430-FL510
2502071700-2502080330

CARF 02/212 ZAK AIRSPACE DCC TEQUILA GANNETT 25-1 AREA C STNR ALT
RESERVATION WI AN AREA DEFINED AS 343000N1231000W TO 343000N1240000W
TO 335000N1235000W TO 335300N1224700W TO POINT OF ORIGIN FL350-FL530
2502071630-2502072000

CARF 02/208 ZAK AIRSPACE DCC TEQUILA GANNETT 25-1 AREA A STNR ALT
RESERVATION WI AN AREA DEFINED AS 351300N1233400W TO 334600N1223800W
TO 334500N1224500W TO 331300N1222400W TO 331500N1234500W TO
343000N1241500W TO POINT OF ORIGIN FL530-FL600 2502071630-2502080330

CARF 02/194 ZAK AIRSPACE DCC KELLY THREE WEEK 1 ADD ON STNR ALT
RESERVATION WI AN AREA DEFINED AS 80NM RADIUS OF 342500N1293000W
SFC-FL230 2502071803-2502072103

CARF 02/193 ZAK AIRSPACE DCC BRAVO THREE WEEK 1 ADD ON DAY FL230
STNR ALT RESERVATION WI AN AREA DEFINED AS 404000N1271000W TO
404000N1320000W TO 373000N1320000W TO 373000N1271000W TO POINT OF
ORIGIN SFC-FL230 2502071803-2502072103

CARF 02/188 ZAK AIRSPACE DCC SENTRY ALOHA STNR ALT RESERVATION WI
AN AREA DEFINED AS 172600N1563000W TO 153300N1563000W TO
153300N1590100W TO 173200N1590100W TO 171300N1581500W TO
171000N1574500W TO 171000N1564800W TO POINT OF ORIGIN SFC-FL250
2502072300-2502080200

CARF 02/185 ZAK AIRSPACE DCC TEQUILA SALT RUN GRANDE 25-1 STNR ALT
RESERVATION WI AN AREA DEFINED AS 344600N1244000W TO 351300N1233400W
TO 334700N1223800W TO 334500N1224500W TO 331300N1222400W TO
331500N1221900W TO 324400N1220100W TO 321300N1214300W TO
315400N1213400W TO 325400N1233300W TO POINT OF ORIGIN SFC-UNL
2502071630-2502080230

CARF 02/182 ZAK AIRSPACE DCC TEQUILA AGAVE 25-1 AREA B STNR ALT
RESERVATION WI AN AREA DEFINED AS 400000N1382000W TO 404400N1371000W
TO 393100N1350000W TO 384800N1361000W TO POINT OF ORIGIN SFC-UNL
2502081900-2502090240

CARF 02/178 ZAK AIRSPACE DCC TEQUILA AGAVE 25-1 AREA A STNR ALT
RESERVATION WI AN AREA DEFINED AS 354700N1272500W TO 360600N1263500W
TO 343500N1230800W TO 334800N1223800W TO 334600N1224500W TO
334000N1224100W TO 333600N1224400W TO 333600N1231200W TO POINT OF

ORIGIN.
SFC-UNL
2502081900-2502090230

CARF 02/176 ZAK AIRSPACE DCC TEQUILA CUDA 25-1 STNR ALT RESERVATION WI AN AREA DEFINED AS 352500N1290000W TO 352500N1273000W TO 334500N1224500W TO 332000N1222500W TO 315000N1235000W TO 314000N1243000W TO 331500N1290000W TO POINT OF ORIGIN FL430-FL510 2502081700-2502090330

CARF 02/174 ZAK AIRSPACE DCC TEQUILA SALT RUN GRANDE 25-1 STNR ALT RESERVATION WI AN AREA DEFINED AS 344600N1244000W TO 351300N1233400W TO 334700N1223800W TO 334500N1224500W TO 331300N1222400W TO 331500N1221900W TO 324400N1220100W TO 321300N1214300W TO 315400N1213400W TO 325400N1233300W TO POINT OF ORIGIN SFC-UNL 2502081630-2502090230

CARF 02/168 ZAK AIRSPACE DCC KELLY THREE WEEK 2 STNR ALT RESERVATION WI AN AREA DEFINED AS 80NM RADIUS OF 342500N1293000W SFC-FL270 2502082109-2502090009

CARF 02/141 ZAK AIRSPACE DCC SENTRY ALOHA STNR ALT RESERVATION WI AN AREA DEFINED AS 172600N1563000W TO 153300N1563000W TO 153300N1590100W TO 173200N1590100W TO 171300N1581500W TO 171000N1574500W TO 171000N1564800W TO POINT OF ORIGIN SFC-FL250 2502062300-2502070200

CARF 02/138 ZAK AIRSPACE DCC TEQUILA GANNETT 25-1 AREA A STNR ALT RESERVATION WI AN AREA DEFINED AS 351300N1233400W TO 334600N1223800W TO 334500N1224500W TO 331300N1222400W TO 331500N1234500W TO 343000N1241500W TO POINT OF ORIGIN FL530-FL600 2502061630-2502070330

CARF 02/135 ZAK AIRSPACE DCC TEQUILA SALT RUN GRANDE 25-1 STNR ALT RESERVATION WI AN AREA DEFINED AS 344600N1244000W TO 351300N1233400W TO 334700N1223800W TO 334500N1224500W TO 331300N1222400W TO 331500N1221900W TO 324400N1220100W TO 321300N1214300W TO 315400N1213400W TO 325400N1233300W TO POINT OF ORIGIN SFC-UNL 2502061630-2502070230

CARF 02/122 ZAK AIRSPACE DCC TEQUILA AGAVE 25-1 STNR ALT RESERVATION WI AN AREA DEFINED AS 354700N1272500W TO 360600N1263500W TO 343500N1230800W TO 334800N1223800W TO 334600N1224500W TO 334000N1224100W TO 333600N1224400W TO 333600N1231200W TO POINT OF ORIGIN SFC-UNL 2502071900-2502080230

ENA 02/110 ZAN COM BIG DELTA REMOTE COM A/G 135.3 U/S 2502092000-2502092200

ENA 12/363 ZAN COM WOODY ISLAND REMOTE COM A/G 132.65 U/S 2412180703-2507041500

ENA 11/282 ZAN COM WOODY ISLAND REMOTE COM A/G 273.55 U/S 2411162132-2507310759

SUAW 02/647 ZAN AIRSPACE LGT OUT/NIGHT VISION GOGGLE TRAINING FOX 1 MOA ACT 5000FT AGL UP TO BUT NOT INCLUDING FL180 2502061830-2502070500

SUAW 02/646 ZAN AIRSPACE LGT OUT/NIGHT VISION GOGGLE TRAINING EIELSON MOA ACT 100FT AGL UP TO BUT NOT INCLUDING FL180 2502061830-2502070500

SUAW 02/645 ZAN AIRSPACE LGT OUT/NIGHT VISION GOGGLE TRAINING FOX 2 MOA ACT 7000FT UP TO BUT NOT INCLUDING FL180 2502061830-2502070500

SUAW 02/644 ZAN AIRSPACE LGT OUT/NIGHT VISION GOGGLE TRAINING FOX 3 HIGH MOA ACT 5000FT AGL UP TO BUT NOT INCLUDING FL180 2502061830-2502070500

SUAW 02/643 ZAN AIRSPACE LGT OUT/NIGHT VISION GOGGLE TRAINING PAXON HIGH MOA ACT 14000FT UP TO BUT NOT INCLUDING FL180 2502061830-2502070500

SUAW 02/641 ZAN AIRSPACE LGT OUT/NIGHT VISION GOGGLE TRAINING FOX 3 LOW MOA ACT 500FT AGL-4999FT AGL 2502061830-2502070500

SUAW 02/238 ZAN AIRSPACE R2211 ACT SFC-FL310 2502070301-2502070500

SUAW 02/237 ZAN AIRSPACE FOX 1 MOA ACT 5000FT AGL UP TO BUT NOT INCLUDING FL180 2502070301-2502070500

SUAW 02/236 ZAN AIRSPACE FOX 2 MOA ACT 7000FT UP TO BUT NOT INCLUDING FL180 2502070301-2502070500

SUAW 02/235 ZAN AIRSPACE FOX 3 HIGH MOA ACT 5000FT AGL UP TO BUT NOT INCLUDING FL180 2502070301-2502070500

SUAW 02/234 ZAN AIRSPACE EIELSON MOA ACT 100FT AGL UP TO BUT NOT INCLUDING FL180 2502070301-2502070500

SUAW 02/233 ZAN AIRSPACE PAXON HIGH MOA ACT 14000FT UP TO BUT NOT INCLUDING FL180 2502070301-2502070500

SUAW 02/232 ZAN AIRSPACE YUKON 1 MOA ACT 100FT AGL UP TO BUT NOT INCLUDING FL180 2502070301-2502070500

SUAW 02/231 ZAN AIRSPACE YUKON 2 MOA ACT 100FT AGL UP TO BUT NOT INCLUDING FL180 2502070301-2502070500

SUAW 02/200 ZAN AIRSPACE YUKON 3A LOW MOA ACT 100FT AGL-9999FT 2502070001-2502070500

SUAW 02/199 ZAN AIRSPACE YUKON 3 HIGH MOA ACT 10000FT UP TO BUT NOT INCLUDING FL180

2502070001-2502070500
SUAW 02/198 ZAN AIRSPACE YUKON 4 MOA ACT 100FT AGL UP TO BUT NOT INCLUDING FL180 2502070001-2502070500
SUAW 02/111 ZAN AIRSPACE R2202C ACT 10000FT-FL310 2502061830-2502070130
SUAW 02/110 ZAN AIRSPACE FOX 3 LOW MOA ACT 500FT AGL-4999FT AGL 2502061830-2502070500
SUAW 02/108 ZAN AIRSPACE R2202D ACT FL310-UNL 2502061830-2502070130
ENA 11/409 ZAN AIRSPACE BLASTING WI AN AREA DEFINED AS 3NM RADIUS OF 631100N1425400W (9NM SSE 6K8) SFC-1000FT AGL DLY 1600-0600 2411241600-2706290600
ENA 12/534 ZAN SVC DEADHORSE FSS U/S CTC FAIRBANKS FSS AT 9[redacted] TUE THU 1500-1700 2501010600-2502242359
ENA 12/533 ZAN SVC DEADHORSE FSS CLSD LOCAL AP ADVISORY SER NOT AVBL TUE THU 1500-1700 2501010600-2502242359
CARF 02/187 ZAN AIRSPACE DCC MICHELL (POKER FLAT) AREA 2 STNR ALT RESERVATION WI AN AREA DEFINED AS 694100N1474500W TO 691300N1414800W TO 671800N1440200W TO 675900N1490000W TO POINT OF ORIGIN SFC-UNL 2502070445-2502071415
CARF 02/186 ZAN AIRSPACE DCC MICHELL (POKER FLAT) AREA 1 STNR ALT RESERVATION WI AN AREA DEFINED AS 650100N1474300W TO 650700N1475200W TO 651600N1474500W TO 652000N1472600W TO 651600N1471000W TO 650900N1470600W TO 650100N1471300W TO 645800N1472800W TO POINT OF ORIGIN SFC-UNL 2502070445-2502071415
CARF 02/156 ZAN AIRSPACE DCC MICHELL (POKER FLAT) AREA 2 STNR ALT RESERVATION WI AN AREA DEFINED AS 694100N1474500W TO 691300N1414800W TO 671800N1440200W TO 675900N1490000W TO POINT OF ORIGIN SFC-UNL 2502080445-2502081415
CARF 02/155 ZAN AIRSPACE DCC MICHELL (POKER FLAT) AREA 1 STNR ALT RESERVATION WI AN AREA DEFINED AS 650100N1474300W TO 650700N1475200W TO 651600N1474500W TO 652000N1472600W TO 651600N1471000W TO 650900N1470600W TO 650100N1471300W TO 645800N1472800W TO POINT OF ORIGIN SFC-UNL 2502080445-2502081415

TFR
FDC 4/9271 ZAN PART 1 OF 3 AK..AIRSPACE CLEAR, AK..TEMPORARY FLIGHT RESTRICTIONS.
THIS NOTAM REPLACES NOTAM 4/8064 DUE TO CHANGE IN LOCAL TIME.
PURSUANT TO 49 USC 40103(B)(3), THE FEDERAL AVIATION ADMINISTRATION (FAA) CLASSIFIES THE AIRSPACE DEFINED IN THIS NOTAM AS ~NTL DEFENSE AIRSPACE~. PILOTS WHO DO NOT ADHERE TO THE FOLLOWING PROC MAY BE INTERCEPTED, DETAINED AND INTERVIEWED BY LAW ENFORCEMENT/SECURITY PERSONNEL. ANY OF THE FOLLOWING ADDITIONAL ACTIONS MAY ALSO BE TAKEN AGAINST A PILOT WHO DOES NOT COMPLY WITH THE RQMNTS OR ANY SPECIAL INSTRUCTIONS OR PROC ANNOUNCED IN THIS NOTAM:

A) THE FAA MAY TAKE ADMINISTRATIVE ACTION, INCLUDING IMPOSING CIVIL PENALTIES AND THE SUSPENSION OR REVOCATION OF AIRMEN CERTIFICATES; OR

B) THE UNITED STATES GOVERNMENT MAY PURSUE CRIMINAL CHARGES, INCLUDING CHARGES UNDER 49 USC SECTION 46307; OR

C) THE UNITED STATES GOVERNMENT MAY USE DEADLY FORCE AGAINST THE AIRBORNE ACFT, IF IT IS DETERMINED THAT THE ACFT POSES AN IMMINENT
2411271751-2503091300
END PART 1 OF 3
FDC 4/9271 ZAN PART 2 OF 3 AK..AIRSPACE CLEAR, AK..TEMPORARY FLIGHT SECURITY THREAT.

PURSUANT TO 14 CFR 99.7, SPECIAL SECURITY INSTRUCTIONS, ALL ACFT FLT OPS ARE PROHIBITED: WI AN AREA DEFINED AS 642448N1491602W (ENN184011.8) THEN CLOCKWISE ON A 4.8NM ARC CENTERED ON 642026N1491125W (ENN171015.3) TO 641958N1490024W (ENN153015.6) TO 641929N1490227W (ENN156016) THEN COUNTERCLOCKWISE ON A 4NM ARC CENTERED ON 642022N1491125W (ENN170015.4) TO 642356N1491530W (ENN182012.5) TO POINT OF ORIGIN 1000FT AGL-2600FT AGL
EFFECTIVE IMMEDIATELY UNTIL 2503091300 UTC (0400 LOCAL 03/09/25) TUE, THU, SAT 1100-1300 (0200-0400 LOCAL).

EXC AS SPECIFIED BLW AND/OR UNLESS AUTH BY ATC:
1. THESE RESTRICTIONS EXCLUDE THAT PORTION OF AIRSPACE WHOLLY CONTAINED IN R-2206A THRU R-2206G WHEN ACTIVE.
2. ALL AIRCRAFT ENTERING OR EXITING THE TFR MUST BE ON A DISCRETE CODE ASSIGNED BY AN AIR TRAFFIC
2411271751-2503091300
END PART 2 OF 3

FDC 4/9271 ZAN PART 3 OF 3 AK..AIRSPACE CLEAR, AK..TEMPORARY FLIGHT CONTROL (ATC) FACILITY.
3. AIRCRAFT MUST BE SQUAWKING THE DISCRETE CODE AT ALL TIMES WHILE IN THE TFR.
4. ALL AIRCRAFT ENTERING OR EXITING THE TFR MUST REMAIN IN TWO-WAY RADIO COMMUNICATIONS WITH ATC.
5. ANCHORAGE /ZAN/ TEL [redacted] IS THE FAA COORDINATION FACILITY.

2411271751-2503091300
END PART 3 OF 3

FDC 4/8063 ZAN PART 1 OF 4 AK..AIRSPACE CLEAR, AK..TEMPORARY FLIGHT RESTRICTIONS.
NOVEMBER 2 , 2024-MARCH 8 2025 LOCAL. PURSUANT TO 49 USC 40103(B)(3), THE FEDERAL AVIATION ADMINISTRATION (FAA) CLASSIFIES THE AIRSPACE DEFINED IN THIS NOTAM AS ~NTL DEFENSE AIRSPACE~. PILOTS WHO DO NOT ADHERE TO THE FOLLOWING PROC MAY BE INTERCEPTED, DETAINED AND INTERVIEWED BY LAW ENFORCEMENT/SECURITY PERSONNEL. ANY OF THE FOLLOWING ADDITIONAL ACTIONS MAY ALSO BE TAKEN AGAINST A PILOT WHO DOES NOT COMPLY WITH THE RQMNTS OR ANY SPECIAL INSTRUCTIONS OR PROC ANNOUNCED IN THIS NOTAM:
A) THE FAA MAY TAKE ADMINISTRATIVE ACTION, INCLUDING IMPOSING CIVIL PENALTIES AND THE SUSPENSION OR REVOCATION OF AIRMEN CERTIFICATES; OR
B) THE UNITED STATES GOVERNMENT MAY PURSUE CRIMINAL CHARGES, INCLUDING CHARGES UNDER 49 USC SECTION 46307; OR
C) THE UNITED STATES GOVERNMENT MAY USE DEADLY FORCE AGAINST THE AIRBORNE ACFT, IF IT IS DETERMINED THAT THE ACFT POSES AN IMMINENT SECURITY THREAT.
PURSUANT TO 14 CFR 99.7, SPECIAL SECURITY INSTRUCTIONS, ALL ACFT FLT OPS ARE PROHIBITED: WI AN AREA DEFINED AS 641410N1491401W (ENN170021.7) TO 641323N1491441W (ENN171022.5) THEN CLOCKWISE ON A
2411030201-2503090300
END PART 1 OF 4

FDC 4/8063 ZAN PART 2 OF 4 AK..AIRSPACE CLEAR, AK..TEMPORARY FLIGHT
3.8 NM ARC CENTERED ON 641653N1491756W (ENN177019.5) TO 641309N1491930W (ENN176023.3) TO 641359N1491755W (ENN174022.3) THEN COUNTERCLOCKWISE ON A 3 NM ARC CENTERED ON 641655N1491641W (ENN175019.3) TO THE POINT OF ORIGIN 1500FT AGL-FL360
EFFECTIVE 2411030201 UTC (1701 LOCAL 11/02/24) UNTIL 2503090300 UTC (1800 LOCAL 03/08/25).

WI AN AREA DEFINED AS 641309N1491930W (ENN176023.3) THEN CLOCKWISE ON A 3.8NM ARC CENTERED ON 641653N1491756W (ENN177019.5) TO 642008N1492230W (ENN186017.2) THEN CLOCKWISE ON A 4.8NM ARC CENTERED ON 642026N1491125W (ENN171015.3) TO 642448N1491602W (ENN184011.8) TO 642356N1491530W (ENN182012.5) THEN COUNTERCLOCKWISE ON A 4NM ARC CENTERED ON 642022N1491125W (ENN170015.4) TO 641927N1492022W (ENN183017.4) THEN COUNTERCLOCKWISE ON A 3NM ARC CENTERED ON 641655N1491641W (ENN175019.3) TO 641359N1491755W (ENN174022.3) TO THE POINT OF ORIGIN 1000FT AGL-FL360
EFFECTIVE 2411030201 UTC (1701 LOCAL 11/02/24) UNTIL 2503090300 UTC (1800 LOCAL 03/08/25).

2411030201-2503090300
END PART 2 OF 4

FDC 4/8063 ZAN PART 3 OF 4 AK..AIRSPACE CLEAR, AK..TEMPORARY FLIGHT
WI AN AREA DEFINED AS 642448N1491602W (ENN184011.8) THEN CLOCKWISE ON A 4.8NM ARC CENTERED ON 642026N1491125W (ENN171015.3) TO 641958N1490024W (ENN153015.6) TO 641929N1490227W (ENN156016) THEN

COUNTERCLOCKWISE ON A 4NM ARC CENTERED ON 642022N1491125W
(ENN170015.4) TO 642356N1491530W (ENN182012.5) TO THE POINT OF
ORIGIN 2600FT MSL-FL360
EFFECTIVE 2411030201 UTC (1701 LOCAL 11/02/24) UNTIL 2503090300 UTC
(1800 LOCAL 03/08/25).

WI AN AREA DEFINED AS 641725N1491125W (ENN169018.3) TO
641410N1491401W (ENN170021.7) THEN CLOCKWISE ON A 3NM ARC
CENTERED ON 641655N1491641W (ENN175019.3) TO 641927N1492022W
(ENN183017.4) THEN CLOCKWISE ON A 4NM ARC CENTERED ON
642022N1491125W (ENN170015.4) TO 641929N1490227W (ENN156016) TO
THE POINT OF ORIGIN FL320-FL360
EFFECTIVE 2411030201 UTC (1701 LOCAL 11/02/24) UNTIL 2503090300 UTC
(1800 LOCAL 03/08/25).

2411030201-2503090300
END PART 3 OF 4

FDC 4/8063 ZAN PART 4 OF 4 AK..AIRSPACE CLEAR, AK..TEMPORARY FLIGHT
EXC AS SPECIFIED BLW AND/OR UNLESS AUTH BY ATC:
1. THESE RESTRICTIONS EXCLUDE THAT PORTION OF
AIRSPACE WHOLLY CONTAINED IN R-2206A THRU R-2206G
WHEN ACTIVE.
2. ALL AIRCRAFT ENTERING OR EXITING THE TFR MUST
BE ON A DISCRETE CODE ASSIGNED BY AN AIR TRAFFIC
CONTROL (ATC) FACILITY.
3. AIRCRAFT MUST BE SQUAWKING THE DISCRETE CODE AT
ALL TIMES WHILE IN THE TFR.
4. ALL AIRCRAFT ENTERING OR EXITING THE TFR MUST
REMAIN IN TWO-WAY RADIO COMMUNICATIONS WITH ATC.
5. ANCHORAGE /ZAN/ TEL[redacted], IS THE FAA
COORDINATION FACILITY.

2411030201-2503090300
END PART 4 OF 4

FDC 2/8783 ZZZ PART 1 OF 2 SECURITY...SPECIAL SECURITY INSTRUCTIONS
(SSI) FOR
IDENTIFICATION OF CIVIL AIRCRAFT (ACFT) OPERATING INTO OR OUT OF THE
UNITED STATES, INTO, WITHIN (WI), OR ACROSS THE UNITED STATES
CONTIGUOUS AIR DEFENSE IDENTIFICATION ZONE (ADIZ). IN ADDITION TO
THE REQUIREMENTS PRESCRIBED IN 14 CFR PART 99.13, TRANSPONDER ON
REQUIREMENTS, THE FOLLOWING SPECIAL SECURITY REQUIREMENTS ARE IN
EFFECT, PURSUANT TO 14 CFR SECTION 99.7, SSI, AND AGREEMENT BETWEEN
THE FEDERAL AVIATION ADMINISTRATION (FAA), THE DEPARTMENT OF DEFENSE
(DOD), AND THE DEPARTMENT OF HOMELAND SECURITY (DHS). THIS NOTAM
CANCELS FDC NOTAM 0-9801, SSI FOR TRANSPONDER OPS OF CIVIL ACFT
OPERATING INTO OR OUT OF THE UNITED STATES.

A. UNLESS OTHERWISE AUTH BY THE FAA, CIVIL ACFT OPERATING INTO OR
OUT OF THE UNITED STATES ACROSS THE CONTIGUOUS U.S. ADIZ, INTO THE
CONTIGUOUS U.S. ADIZ, OR WI THE CONTIGUOUS U.S. ADIZ, MUST BE
EQUIPPED WITH AN OPERABLE RADAR BEACON (BCN) TRANSPONDER AND THAT
TRANSPONDER MUST BE TURNED ON AND SET TO REPLY ON THE DISCRETE BCN
CODE ASSIGNED BY AIR TRAFFIC CONTROL (ATC) OR ISSUED BY FLIGHT
SERVICE (FSS). USE OF BCN CODE 1200 IS NOT AUTHORIZED. USE OF THE
UAT ANONYMITY MODE IS NOT AUTHORIZED. THE RADAR BCN TRANSPONDER MUST
[redacted] 2202281915-PERM
END PART 1 OF 2

FDC 2/8783 ZZZ PART 2 OF 2 SECURITY...SPECIAL SECURITY INSTRUCTIONS
(SSI) FOR
HAVE ALT REPORTING CAPABILITY.

B. FOR AIR DEFENSE PURPOSES, AIRCRAFT EQUIPPED WITH AN OPERABLE
1090ES (DO-260B) ADS-B SYSTEM OPERATING OUTBOUND ACROSS THE
CONTIGUOUS U.S. ADIZ MAY ALSO BE IDENTIFIED BY THE ICAO AIRCRAFT
ADDRESS (OTHERWISE KNOWN AS THE AIRCRAFT MODE S CODE). THEREFORE,
OUTBOUND AIRCRAFT USE OF A PRIVACY ICAO AIRCRAFT ADDRESS IS NOT
AUTHORIZED.

C. OUTBOUND VFR AIRCRAFT OPERATORS NOT FILING AN AUTOMATED FLIGHT PLAN MUST CONTACT FSS TO RECEIVE A DISCRETE BEACON CODE.

D. ALL CIVIL ACFT THAT OPERATE IN ANY ADS-B OUT RULE AIRSPACE DESIGNATED BY 14 CFR 91.225 MUST MEET THE REQUIREMENTS OF THE ADS-B OUT RULE. NOTHING IN THIS NOTAM CHANGES OR ALTERS THOSE REQUIREMENTS IN ANY WAY.

E. IF YOU HAVE QUESTIONS REGARDING THIS SSI, CONTACT THE FAA AT [redacted] 2202281915-PERM
END PART 2 OF 2

FDC 1/5060 ZZZ SECURITY...SPECIAL SECURITY INSTRUCTIONS (SSI)
CONCERNING NATIONAL SECURITY AND REQUIREMENTS FOR CIVIL AND FOREIGN STATE ACFT OPS INTO, WI, OR ACROSS UNITED STATES TERRITORIAL AIRSPACE. IN ACCORDANCE WITH 14 CODE OF FEDERAL REGULATIONS (CFR) 99.7, SPECIAL SECURITY INSTRUCTIONS (SSI), AND 49 USC 40103 AND 41703, IN ADDITION TO THE REQUIREMENTS PRESCRIBED IN 14 CFR PART 99, SECURITY CONTROL OF AIR TRAFFIC, THE AERONAUTICAL INFORMATION PUBLICATION (AIP) (PART II. ENROUTE, ENR 1.12) AND AERONAUTICAL INFORMATION MANUAL (AIM) (CHAPTER 5, SECTION 6) PRESCRIBE THE SSI PROCEDURES FOR CIVIL AND FOREIGN STATE ACFT OPS INTO, WI, OR ACROSS UNITED STATES TERRITORIAL AIRSPACE.
2109291637-PERM

FDC 3/9568 FDC PART 1 OF 3 SECURITY..SPECIAL SECURITY INSTRUCTIONS
FOR UNMANNED
AIRCRAFT SYSTEM (UAS) OPERATIONS IN THE VICINITY OF NAVAL BASE KITSAP AND NAVAL SUBMARINE BASE KINGS BAY. THIS NOTAM REPLACES NOTAM FDC 1/8373.

PURSUANT TO 49 U.S.C. SECTION 40103(B)(3), THE FAA CLASSIFIES THE AIRSPACE DEFINED IN THIS NOTAM AND IN FURTHER DETAIL BY THE FAA WEBSITE IDENTIFIED BELOW AS ~NATIONAL DEFENSE AIRSPACE~. UAS OPERATORS WHO DO NOT COMPLY WITH APPLICABLE AIRSPACE RESTRICTIONS ARE WARNED THAT PURSUANT TO 10 U.S.C. SECTION 130I AND 6 U.S.C. SECTION 124N, THE DEPARTMENT OF DEFENSE (DOD), DEPARTMENT OF HOMELAND SECURITY (DHS), OR THE DEPARTMENT OF JUSTICE (DOJ) MAY TAKE SECURITY ACTION THAT RESULTS IN THE INTERFERENCE, DISRUPTION, SEIZURE, DAMAGING, OR DESTRUCTION OF UNMANNED AIRCRAFT DEEMED TO POSE A CREDIBLE SAFETY OR SECURITY THREAT TO PROTECTED PERSONNEL, FACILITIES, OR ASSETS. THE DEPARTMENT OF DEFENSE (DOD) AND UNITED STATES COAST GUARD (USCG) MAY TAKE SECURITY ACTION THAT RESULTS IN THE INTERFERENCE, DISRUPTION, SEIZURE, DAMAGING, OR DESTRUCTION OF UNMANNED AIRCRAFT CONSIDERED TO POSE A SAFETY OR SECURITY THREAT TO PROTECTED DOD OR USCG ASSETS.
2310291430-2510291430
END PART 1 OF 3

FDC 3/9568 FDC PART 2 OF 3 SECURITY..SPECIAL SECURITY INSTRUCTIONS
FOR UNMANNED

PURSUANT TO 14 C.F.R. SECTION 99.7, SPECIAL SECURITY INSTRUCTIONS (SSI), ALL UNMANNED AIRCRAFT ARE PROHIBITED FROM FLYING WITHIN A STAND-OFF DISTANCE OF 3000FT LATERALLY FROM AND 1000FT ABOVE A UNITED STATES NAVY (USN) OR USCG OPERATED VESSEL WHEN OPERATING WITHIN THE DEFINED AIRSPACE. THE AIRSPACE IN WHICH UAS OPERATIONS MUST COMPLY WITH THIS SSI IS DEFINED AS THE AIRSPACE, SFC-2000FT MSL, GENERALLY OVERLYING: 1) THE PORTION THE HOOD CANAL AND STRAIT OF JUAN DE FUCA EXTENDING FROM NAVAL BASE KITSAP NEAR BREMERTON, WA, TO THE PACIFIC; AND 2) THE PORTION OF THE CUMBERLAND SOUND EXTENDING FROM NAVAL SUBMARINE BASE KINGS BAY NEAR ST. MARYS, GA, TO THE ATLANTIC. THE AIRSPACE IN WHICH THIS SSI APPLIES IS VISUALLY DEPICTED AND GEOSPATIALLY DEFINED ON THE FOLLOWING FAA WEBSITE: HTTPS://UDDS-FAA.OPENDATA.ARCGIS.COM.

UAS OPERATORS NEEDING TO OPERATE IN THE DEFINED AIRSPACE IN CLOSE PROXIMITY TO USN OR USCG VESSELS FOR OVERRIDING REASONS OF PUBLIC INTEREST OR NECESSITY (SUCH AS IN DIRECT SUPPORT OF AN ACTIVE NATIONAL DEFENSE, HOMELAND SECURITY, LAW ENFORCEMENT, FIREFIGHTING,
2310291430-2510291430
END PART 2 OF 3

FDC 3/9568 FDC PART 3 OF 3 SECURITY..SPECIAL SECURITY INSTRUCTIONS

FOR UNMANNED
SEARCH AND RESCUE, OR DISASTER RESPONSE MISSION) MUST COORDINATE AND OBTAIN ADVANCE AUTHORIZATION FROM THE APPROPRIATE DOD OR USCG POINT OF CONTACT IDENTIFIED IN THE FOLLOWING FAA WEBSITE: HTTPS://UDDS-FAA.OPENDATA.ARCGIS.COM. OPERATORS UNABLE TO SUCCESSFULLY COORDINATE WITH THESE DOD OR USCG POINTS OF CONTACT MAY CONTACT THE FAA SYSTEM OPERATIONS SUPPORT CENTER (SOSC) AT [redacted] FOR FURTHER ASSISTANCE.

IF YOU HAVE GENERAL QUESTIONS REGARDING UAS OPERATIONS, PLEASE REFER TO THE FOLLOWING FAA WEBSITE: WWW.FAA.GOV/UAS/CONTACT; OR CONTACT THE FAA VIA EMAIL [redacted] OR PHONE AT [redacted]

IF YOU HAVE QUESTIONS REGARDING THESE UAS SSI, PLEASE REF5ER TO THE FOLLOWING FAA WEBSITE:HTTPS://UDDS-FAA.OPENDATA.ARCGIS.COM; OR CONTACT THE FAAS SOSC AT [redacted].
2310291430-2510291430
END PART 3 OF 3

FDC 3/6405 FDC PART 1 OF 3 SECURITY..SPECIAL SECURITY INSTRUCTIONS
FOR UNMANNED
AIRCRAFT SYSTEM (UAS) OPERATIONS WITHIN AND IN THE VICINITY OF AIRSPACE OVERLYING THE TERRITORIAL AND NAVIGABLE WATERS OF THE UNITED STATES OF AMERICA (USA).

PURSUANT TO 49 USC SECTION 40103(B)(3), THE FAA CLASSIFIES THE AIRSPACE DEFINED IN THIS NOTAM AND IN FURTHER DETAIL BY THE FAA WEBSITE IDENTIFIED BELOW AS ~NATIONAL DEFENSE AIRSPACE~. OPERATORS WHO DO NOT COMPLY WITH THE FOLLOWING PROCEDURES MAY FACE THE FOLLOWING ENFORCEMENT ACTIONS: THE UNITED STATES GOVERNMENT MAY PURSUE CRIMINAL CHARGES, INCLUDING CHARGES UNDER 49 USC SECTION 46307; AND THE FAA MAY TAKE ADMINISTRATIVE ACTION, INCLUDING IMPOSING CIVIL PENALTIES AND REVOKING FAA CERTIFICATES OR AUTHORIZATIONS TO OPERATE UNDER TITLE 49 USC SECTIONS 44709 AND 46301. IN ADDITION, PURSUANT TO 10 USC SECTION 130I, THE DEPARTMENT OF DEFENSE (DOD) MAY TAKE SECURITY ACTION THAT RESULTS IN THE INTERFERENCE, DISRUPTION, SEIZURE, DAMAGING, OR DESTRUCTION OF UNMANNED AIRCRAFT CONSIDERED TO POSE A SAFETY OR SECURITY THREAT TO PROTECTED DOD ASSETS.

2305201400-2505201400
END PART 1 OF 3

FDC 3/6405 FDC PART 2 OF 3 SECURITY..SPECIAL SECURITY INSTRUCTIONS
FOR UNMANNED
PURSUANT TO 14 CFR SECTION 99.7, SPECIAL SECURITY INSTRUCTIONS (SSI), ALL UNMANNED AIRCRAFT ARE PROHIBITED FROM FLYING WITHIN A STAND-OFF DISTANCE OF 3000FT LATERALLY AND 1000FT ABOVE ANY U.S. NAVY (USN) VESSEL OPERATING, TRANSITING, OR AT PORT WITHIN THE TERRITORIAL WATERS AND/OR NAVIGABLE WATERS OF THE USA.
THE AIRSPACE IN WHICH UAS OPERATIONS MUST COMPLY WITH THIS SSI IS DEFINED AS THE AIRSPACE, SFC-2000FT MSL, ABOVE THE TERRITORIAL AND NAVIGABLE WATERS OF THE USA, INCLUDING PORTS, ANCHORAGES AND ADJACENT LAND.
THE TERRITORIAL WATERS OVER WHICH THIS SSI APPLIES ARE VISUALLY DEPICTED AND GEOSPATIALLY DEFINED ON THE FOLLOWING FAA WEBSITE: HTTPS://UDDS-FAA.OPENDATA.ARCGIS.COM.

NAVIGABLE WATERS OF THE USA ARE DEFINED BY 33 CFR PART 329.
ADDITIONAL SECURITY-RELATED UAS RESTRICTIONS ARE DEPICTED ON HTTPS://UDDS-FAA.OPENDATA.ARCGIS.COM. UAS OPERATORS NEEDING TO OPERATE IN THE DEFINED AIRSPACE IN CLOSE PROXIMITY TO USN VESSELS OPERATING IN TERRITORIAL AND NAVIGABLE WATERS OF THE USA FOR OVERRIDING REASONS OF PUBLIC INTEREST OR NECESSITY (SUCH AS IN
2305201400-2505201400
END PART 2 OF 3

FDC 3/6405 FDC PART 3 OF 3 SECURITY..SPECIAL SECURITY INSTRUCTIONS
FOR UNMANNED
DIRECT SUPPORT OF AN ACTIVE NATIONAL DEFENSE, HOMELAND SECURITY, LAW ENFORCEMENT, FIREFIGHTING, SEARCH AND RESCUE, OR DISASTER RESPONSE MISSION; OR COMMERCIAL ACTIVITY) MUST COORDINATE AND OBTAIN ADVANCE AUTHORIZATION FROM THE APPROPRIATE DOD/USN POINT OF CONTACT

IDENTIFIED IN THE FOLLOWING FAA WEBSITE:
HTTPS://UDDS-FAA.OPENDATA.ARCGIS.COM.
OPERATORS UNABLE TO SUCCESSFULLY COORDINATE WITH THESE DOD OR USN
POINTS OF CONTACT MAY CONTACT THE FAA SYSTEM OPERATIONS SUPPORT
CENTER (SOSC) AT [redacted] FOR FURTHER ASSISTANCE.

IF YOU HAVE GENERAL QUESTIONS REGARDING UAS OPERATIONS, PLEASE REFER
TO WWW.FAA.GOV/UAS/CONTACT; OR CONTACT THE FAA VIA EMAIL AT
[redacted] OR PHONE AT ([redacted] IF YOU HAVE QUESTIONS
REGARDING THIS UAS-SPECIFIC SSI, PLEASE REFER TO THE FOLLOWING FAA
WEBSITE: HTTPS://UDDS-FAA.OPENDATA.ARCGIS.COM; OR CONTACT THE FAA
SOSC AT ([redacted]
2305201400-2505201400
END PART 3 OF 3

FDC 3/4452 FDC PART 1 OF 3 SECURITY SPECIAL SECURITY INSTRUCTIONS
FOR UNMANNED
AIRCRAFT SYSTEM (UAS) OPERATIONS IN THE VICINITY OF CAPE CANAVERAL
AND THE KENNEDY SPACE CENTER.
PURSUANT TO 49 U.S.C. SECTION 40103(B)(3), THE FAA CLASSIFIES THE
AIRSPACE DEFINED IN THIS NOTAM AND IN FURTHER DETAIL BY THE FAA
WEBSITE IDENTIFIED BELOW AS ~NATIONAL DEFENSE AIRSPACE~. UAS
OPERATORS WHO DO NOT COMPLY WITH APPLICABLE AIRSPACE RESTRICTIONS
ARE WARNED THAT PURSUANT TO 10 U.S.C. SECTION 130I AND 6 U.S.C.
SECTION 124N, THE DEPARTMENT OF DEFENSE (DOD), DEPARTMENT OF
HOMELAND SECURITY (DHS), OR THE DEPARTMENT OF JUSTICE (DOJ) MAY TAKE
SECURITY ACTION THAT RESULTS IN THE INTERFERENCE, DISRUPTION,
SEIZURE, DAMAGING, OR DESTRUCTION OF UNMANNED AIRCRAFT DEEMED TO
POSE A CREDIBLE SAFETY OR SECURITY THREAT TO PROTECTED PERSONNEL,
FACILITIES, OR ASSETS. THE DEPARTMENT OF DEFENSE (DOD) MAY TAKE
SECURITY ACTION THAT RESULTS IN THE INTERFERENCE, DISRUPTION,
SEIZURE, DAMAGING, OR DESTRUCTION OF UNMANNED AIRCRAFT CONSIDERED TO
POSE A SAFETY OR SECURITY THREAT TO PROTECTED NATIONAL SECURITY
ASSETS.
PURSUANT TO 14 C.F.R. SECTION 99.7, SPECIAL SECURITY (SSI), ALL
UNMANNED AIRCRAFT ARE PROHIBITED FROM FLYING WITHIN RESTRICTED AREA
2303080040-2503010500
END PART 1 OF 3

FDC 3/4452 FDC PART 2 OF 3 SECURITY SPECIAL SECURITY INSTRUCTIONS
FOR UNMANNED
R-2932. THE AIRSPACE IN WHICH UAS OPERATIONS MUST COMPLY WITH THIS
SSI IS DEFINED AS THE AIRSPACE, SFC-5000FT MSL, GENERALLY OVERLYING:
CAPE CANAVERAL AND THE KENNEDY SPACE CENTER TO EXTEND INTO THE
ATLANTIC. THE AIRSPACE IN WHICH THIS SSI APPLIES IS VISUALLY
DEPICTED AND GEOSPATIALLY DEFINED ON THE FOLLOWING FAA WEBSITE:
HTTPS://UDDS-FAA.OPENDATA.ARCGIS.COM.
UAS OPERATORS NEEDING TO OPERATE IN THE DEFINED AIRSPACE FOR
OVERRIDING REASONS OF PUBLIC INTEREST OR NECESSITY (SUCH AS IN
DIRECT SUPPORT OF AN ACTIVE NATIONAL DEFENSE, HOMELAND SECURITY, LAW
ENFORCEMENT, FIREFIGHTING, SEARCH AND RESCUE, OR DISASTER RESPONSE
MISSION) MUST COORDINATE AND OBTAIN ADVANCE AUTHORIZATION FROM THE
APPROPRIATE DOD POINT OF CONTACT IDENTIFIED IN THE FOLLOWING FAA
WEBSITE: UNMANNED HTTPS://UDDS-FAA.OPENDATA.ARCGIS.COM. OPERATORS
UNABLE TO SUCCESSFULLY COORDINATE WITH THESE DOD POINTS OF CONTACT
MAY CONTACT THE FAA SYSTEM OPERATIONS SUPPORT CENTER (SOSC) AT [redacted]
[redacted]FOR FURTHER ASSISTANCE.
IF YOU HAVE GENERAL QUESTIONS REGARDING UAS OPERATIONS, PLEASE REFER
TO THE FOLLOWING FAA WEBSITE: WWW.FAA.GOV/UAS/CONTACT; OR CONTACT
THE FAA VIA EMAIL AT [redacted] OR PHONE AT ([redacted]
2303080040-2503010500
END PART 2 OF 3

FDC 3/4452 FDC PART 3 OF 3 SECURITY SPECIAL SECURITY INSTRUCTIONS
FOR UNMANNED
IF YOU HAVE QUESTIONS REGARDING THIS UAS SSI, PLEASE REFER TO THE
FOLLOWING FAA WEBSITE:HTTPS://UDDS-FAA.OPENDATA.ARCGIS.COM; OR
CONTACT THE FAAS SOSC AT [redacted]
2303080040-2503010500
END PART 3 OF 3

FDC 3/2496 FDC PART 1 OF 4 SECURITY..SPECIAL SECURITY INSTRUCTIONS
FOR UNMANNED
AIRCRAFT SYSTEM (UAS) OPERATIONS FOR MULTIPLE LOCATIONS NATIONWIDE.

THIS NOTAM REPLACES NOTAM FDC 1/0488 TO PROVIDE UPDATED
INSTRUCTIONS.
PURSUANT TO 49 U.S.C. SECTION 40103(B)(3), THE FAA CLASSIFIES THE
AIRSPACE DEFINED IN THIS NOTAM AND IN FURTHER DETAIL AT THE FAA
WEBSITE IDENTIFIED BELOW AS ~NATIONAL DEFENSE AIRSPACE~. OPERATORS
WHO DO NOT COMPLY WITH THE FOLLOWING PROCEDURES MAY FACE THE
FOLLOWING ENFORCEMENT ACTIONS: THE UNITED STATES GOVERNMENT MAY
PURSUE CRIMINAL CHARGES, INCLUDING CHARGES UNDER 49 U.S.C. SECTION
46307; AND THE FAA MAY TAKE ADMINISTRATIVE ACTION, INCLUDING
IMPOSING CIVIL PENALTIES AND REVOKING FAA CERTIFICATES OR
AUTHORIZATIONS TO OPERATE UNDER TITLE 49 U.S.C. SECTIONS 44709 AND
46301.
IN ADDITION, PURSUANT TO 10 U.S.C. SECTION 130I, 50 U.S.C. SECTION
2661, AND 6 U.S.C. SECTION 124N, THE DEPARTMENT OF DEFENSE (DOD),
DEPARTMENT OF ENERGY (DOE), DEPARTMENT OF HOMELAND SECURITY (DHS),
OR DEPARTMENT OF JUSTICE (DOJ), RESPECTIVELY , MAY TAKE SECURITY
ACTION AT OR IN THE VICINITY OF SPECIFIC LOCATIONS PRE-COORDINATED
WITH THE FAA WITHIN A SUBSET OF THE DEFINED AIRSPACE, OR IN
2309021159-2509011159
END PART 1 OF 4

FDC 3/2496 FDC PART 2 OF 4 SECURITY..SPECIAL SECURITY INSTRUCTIONS
FOR UNMANNED
RESTRICTED OR PROHIBITED AIRSPACE ADJACENT TO SUCH LOCATIONS, THAT
RESULTS IN THE INTERFERENCE, DISRUPTION, SEIZURE, DAMAGING, OR
DESTRUCTION OF UNMANNED AIRCRAFT CONSIDERED TO POSE A SAFETY OR
SECURITY THREAT TO FACILITIES OR ASSETS.
PURSUANT TO 14 C.F.R. SECTION 99.7, SPECIAL SECURITY INSTRUCTIONS
(SSI), ALL UAS FLIGHT OPERATIONS ARE PROHIBITED: WITHIN THE DEFINED
AIRSPACE OVER SELECT NATIONAL SECURITY SENSITIVE LOCATIONS EXCEPT AS
PROVIDED FOR BELOW.
REFER TO THE FOLLOWING FAA WEBSITE:
HTTPS://UDDS-FAA.OPENDATA.ARCGIS.COM FOR:
A LIST OF THESE SELECTED LOCATIONS AND FACILITIES, AND VISUAL
DEPICTIONS, ALTITUDES, AND GEOSPATIAL DEFINITIONS OF THE OVERLYING
AIRSPACE IN WHICH UAS OPERATIONS ARE PROHIBITED;
A LIST OF A SPECIFIC SUBSET OF LOCATIONS AND FACILITIES, AND VISUAL
DEPICTIONS, ALTITUDES, AND GEOSPATIAL DEFINITIONS OF THE OVERLYING
AIRSPACE IN WHICH NON-COMPLIANT UAS OPERATIONS MAY BE SUBJECT TO THE
SECURITY ACTION CITED ABOVE;
DESIGNATED FACILITY CONTACTS, WHICH MAY BE CONTACTED BY UAS
OPERATORS NEEDING TO OPERATE IN THE DEFINED AIRSPACE FOR OVERRIDING
2309021159-2509011159
END PART 2 OF 4

FDC 3/2496 FDC PART 3 OF 4 SECURITY..SPECIAL SECURITY INSTRUCTIONS
FOR UNMANNED
REASONS OF PUBLIC INTEREST OR NECESSITY (SUCH AS IN DIRECT SUPPORT
OF AN ACTIVE NATIONAL DEFENSE, HOMELAND SECURITY, LAW ENFORCEMENT,
FIREFIGHTING, SEARCH AND RESCUE, OR DISASTER RESPONSE MISSION; OR
COMMERCIAL ACTIVITY);
AND OTHER IMPORTANT INFORMATION, INCLUDING THE TIMES IN WHICH THE
SSI ARE IN EFFECT.
THE SSI APPLIED TO THE DEFINED AIRSPACE ARE CONTINUOUS UNLESS
OTHERWISE INDICATED BY THE FAA~S UDDS WEBSITE. SOME SSI ARE ONLY IN
EFFECT DURING RECURRING INTERMITTENT PERIODS SPECIFIED BY THE FAA IN
THE UDDS WEBSITE. OPERATORS ARE URGED TO CHECK THIS FAA WEBSITE
FREQUENTLY BEFORE AND DURING UAS FLIGHTS, ESPECIALLY WHEN OPERATING
IN THE VICINITY OF OR WITHIN THE DEFINED AIRSPACE TO WHICH RECURRING
INTERMITTENT SSI ARE APPLIED.
SOME OF THE DEFINED SSI AIRSPACE MAY BE NEAR OR ADJACENT TO SPECIAL
USE AIRSPACE (SUA), INCLUDING PROHIBITED AREAS AND RESTRICTED AREAS
ESTABLISHED PURSUANT TO 14 C.F.R. PART 73. OPERATORS MUST MAINTAIN
FAMILIARITY AND COMPLY WITH SUA REQUIREMENTS.
UAS OPERATIONS ARE AUTHORIZED WITHIN THE DEFINED SSI AIRSPACE IF IN
COMPLIANCE WITH THE REQUIREMENTS LISTED BELOW AND THE UAS FLIGHT
2309021159-2509011159
END PART 3 OF 4

FDC 3/2496 FDC PART 4 OF 4 SECURITY..SPECIAL SECURITY INSTRUCTIONS
FOR UNMANNED
OPERATION COMPLIES WITH ALL OTHER APPLICABLE FEDERAL AVIATION
REGULATIONS:

THE UAS FLIGHT OPERATION HAS BEEN PRE-APPROVED BY THE DESIGNATED FACILITY CONTACT BASED ON CRITERIA ESTABLISHED BY THE SPONSORING FEDERAL AGENCY IN COORDINATION WITH THE FAA; OR
IF THE UAS FLIGHT OPERATION IS CONDUCTED IN DIRECT SUPPORT OF AN ACTIVE NATIONAL DEFENSE, HOMELAND SECURITY, LAW ENFORCEMENT, FIREFIGHTING, SEARCH AND RESCUE, OR DISASTER RESPONSE MISSION, AND PRIOR NOTIFICATION HAS BEEN PROVIDED TO THE DESIGNATED FACILITY CONTACT; OR
IF THE UAS FLIGHT OPERATION IS CONDUCTED IN DIRECT SUPPORT OF A SIGNIFICANT AND URGENT GOVERNMENTAL INTEREST AND IS APPROVED BY THE FAA~S SYSTEM OPERATIONS SUPPORT CENTER (SOSC) IN ADVANCE OF ENTERING THE DEFINED SSI AIRSPACE.
OPERATORS UNABLE TO SUCCESSFULLY COORDINATE WITH THE DESIGNATED FACILITY CONTACTS MAY CONTACT THE FAA SYSTEM OPERATIONS SUPPORT CENTER (SOSC) AT [redacted] FOR FURTHER ASSISTANCE.
2309021159-2509011159
END PART 4 OF 4

FDC 3/0104 FDC PART 1 OF 3 SECURITY NOTICE...NATIONAL SECURITY ADVISORY FOR
UNMANNED AIRCRAFT SYSTEM (UAS) OPERATIONS IN PROXIMITY TO SELECT LOCATIONS AND MOBILE ASSETS NATIONWIDE. THIS NOTAM REPLACES NOTAM FDC 1/8374.

IN THE INTEREST OF NATIONAL SECURITY, UAS OPERATORS ARE STRONGLY ADVISED TO AVOID FLYING IN CLOSE PROXIMITY (GENERALLY, IN AIRSPACE WITHIN 3000FT LATERALLY AND 1000FT ABOVE UNLESS INDICATED BY THE FAA BY NOTAM OR OTHER MEANS) TO: DEPARTMENT OF DEFENSE (DOD) AND DEPARTMENT OF ENERGY (DOE) FACILITIES AND MOBILE ASSETS, INCLUDING VESSELS AND GROUND VEHICLE CONVOYS AND THEIR ASSOCIATED ESCORTS, SUCH AS UNITED STATES COAST GUARD (USCG) OPERATED VESSELS.

PURSUANT TO 49 U.S.C. SECTION 40103(B)(3), THE FAA CLASSIFIES THE AIRSPACE DEFINED IN THIS NOTAM AND IN FURTHER DETAIL BY THE FAA WEBSITE IDENTIFIED BELOW AS ~NATIONAL DEFENSE AIRSPACE~. UAS OPERATORS WHO DO NOT COMPLY WITH APPLICABLE AIRSPACE RESTRICTIONS ARE WARNED THAT PURSUANT TO 10 U.S.C. SECTION 130I AND 6 U.S.C. SECTION 124N, THE DEPARTMENT OF DEFENSE (DOD), DEPARTMENT OF HOMELAND SECURITY (DHS), OR THE DEPARTMENT OF JUSTICE (DOJ) MAY TAKE
2310291430-2510291430
END PART 1 OF 3

FDC 3/0104 FDC PART 2 OF 3 SECURITY NOTICE...NATIONAL SECURITY ADVISORY FOR
SECURITY ACTION THAT RESULTS IN THE INTERFERENCE, DISRUPTION, SEIZURE, DAMAGING, OR DESTRUCTION OF UNMANNED AIRCRAFT DEEMED TO POSE A CREDIBLE SAFETY OR SECURITY THREAT TO PROTECTED PERSONNEL, FACILITIES, OR ASSETS.

THE FAA RECOMMENDS THAT UAS OPERATORS NEEDING TO OPERATE IN THE INDICATED AIRSPACE FOR OVERRIDING REASONS OF PUBLIC INTEREST OR NECESSITY (SUCH AS IN DIRECT SUPPORT OF AN ACTIVE NATIONAL DEFENSE, HOMELAND SECURITY, LAW ENFORCEMENT, FIREFIGHTING, SEARCH AND RESCUE, OR DISASTER RESPONSE MISSION) COORDINATE IN ADVANCE WITH THE APPROPRIATE DOD, DOE, OR USCG ENTITY, OR BY CONTACTING THE FAA. DOD, DOE, AND USCG POINTS OF CONTACT FOR SPECIFIC COVERED FACILITIES AND MOBILE ASSETS MAY BE AVAILABLE ON THE FOLLOWING FAA WEBSITE: HTTPS://UDDS-FAA.OPENDATA.ARCGIS.COM. OPERATORS UNABLE TO SUCCESSFULLY COORDINATE WITH DOD, DOE, OR USCG POINTS OF CONTACT MAY CONTACT THE FAA SYSTEM OPERATIONS SUPPORT CENTER (SOSC) AT ([redacted] FOR FURTHER ASSISTANCE.

THE FAA APPLIES, TO THE MAXIMUM EXTENT PRACTICABLE, SPECIAL SECURITY
2310291430-2510291430
END PART 2 OF 3

FDC 3/0104 FDC PART 3 OF 3 SECURITY NOTICE...NATIONAL SECURITY ADVISORY FOR
INSTRUCTIONS (SSI) PURSUANT TO 14 C.F.R. SECTION 99.7 OR OTHER AIRSPACE MEASURES THAT RESTRICT UAS OPERATIONS IN PROXIMITY TO FACILITIES AND MOBILE ASSETS COVERED BY 10 U.S.C. SECTION 130I AND 50 U.S.C. SECTION 2661. HOWEVER, IMPLEMENTING ADVANCE SSI OR OTHER AIRSPACE MEASURES MAY NOT BE FEASIBLE FOR ALL COVERED ASSETS AND

MOBILE ASSET OPERATIONS. UAS OPERATORS SHOULD THEREFORE EXERCISE CAUTION WHEN FLYING IN PROXIMITY OF ALL DOD AND DOE FACILITIES AND MOBILE ASSETS, AND USCG MOBILE ASSETS.

IF YOU HAVE GENERAL QUESTIONS REGARDING UAS OPERATIONS, PLEASE REFER TO WWW.FAA.GOV/UAS/CONTACT; OR CONTACT THE FAA VIA EMAIL AT U[redacted] OR PHONE AT (8[redacted]

IF YOU HAVE QUESTIONS REGARDING UAS-SPECIFIC SSI, PLEASE REFER TO THE FOLLOWING FAA WEBSITE:HTTPS://UDDS-FAA.OPENDATA.ARCGIS.COM; OR CONTACT THE FAAS SOSC AT [redacted].
2310291430-2510291430
END PART 3 OF 3

FDC 0/0367 FDC PART 1 OF 4 SECURITY SPECIAL SECURITY INSTRUCTIONS
(SSI) FOR SELECT SPORTING EVENTS. THIS NOTAM REPLACES FDC NOTAM 7/4319 TO CLARIFY ATC AUTHORIZATION OF TRANSITING FLIGHTS. THIS NOTAM IMPLEMENTS SECTION 352 OF PUBLIC LAW 108-7 AS AMENDED BY SECTION 521 OF PUBLIC LAW 108-199. PURSUANT TO 49 USC 40103(B)(3), THE FEDERAL AVIATION ADMINISTRATION (FAA) CLASSIFIES THE AIRSPACE DEFINED IN THIS NOTAM AS ~NATIONAL DEFENSE AIRSPACE~. PILOTS WHO DO NOT ADHERE TO THE FOLLOWING PROCEDURES MAY BE INTERCEPTED, DETAINED AND INTERVIEWED BY LAW ENFORCEMENT/SECURITY PERSONNEL. ANY OF THE FOLLOWING ADDITIONAL ACTIONS MAY ALSO BE TAKEN AGAINST A PILOT WHO DOES NOT COMPLY WITH THE REQUIREMENTS OR ANY SPECIAL INSTRUCTIONS OR PROCEDURES ANNOUNCED IN THIS NOTAM: A) THE FAA MAY TAKE ADMINISTRATIVE ACTION, INCLUDING IMPOSING CIVIL PENALTIES AND THE SUSPENSION OR REVOCATION OF AIRMEN CERTIFICATES; OR B) THE UNITED STATES GOVERNMENT MAY PURSUE CRIMINAL CHARGES, INCLUDING CHARGES UNDER TITLE 49 OF THE UNITED STATES CODE, SECTION 46307; OR C) THE UNITED STATES GOVERNMENT MAY USE DEADLY FORCE AGAINST THE AIRBORNE AIRCRAFT, IF IT IS DETERMINED THAT THE AIRCRAFT POSES AN IMMINENT SECURITY THREAT.
SECTION I. STADIUM OR SPORTS EVENTS: PURSUANT TO TITLE 14 CFR SECTION 99.7, SPECIAL SECURITY INSTRUCTIONS, ALL MANNED AND UNMANNED
2001150001-PERM
END PART 1 OF 4

FDC 0/0367 FDC PART 2 OF 4 SECURITY SPECIAL SECURITY INSTRUCTIONS
AIRCRAFT OPERATIONS ARE PROHIBITED EXCEPT AS SPECIFIED BELOW WITHIN AN AREA DEFINED AS: 3 NMR OF A QUALIFYING STADIUM OR OTHER SPORTING VENUE HOSTING A QUALIFYING EVENT UP TO AND INCLUDING 3000FT AGL. QUALIFYING LOCATIONS AND EVENTS ARE DEFINED AS ANY STADIUM OR OTHER SPORTING VENUE HAVING A SEATING CAPACITY OF 30,000 OR MORE WHERE: A. A REGULAR OR POST SEASON MAJOR LEAGUE BASEBALL, NATIONAL FOOTBALL LEAGUE, OR NCAA DIVISION ONE FOOTBALL GAME IS OCCURRING; OR B. A NASCAR CUP, INDY CAR, OR CHAMP SERIES RACE IS OCCURRING, EXCLUDING QUALIFYING AND PRE-RACE EVENTS. THIS FLIGHT PROHIBITION IS IN EFFECT ONE HOUR BEFORE THE SCHEDULED START UNTIL ONE HOUR AFTER THE END OF A QUALIFYING EVENT.
SECTION II. OPERATING REQUIREMENTS (BASIC): THIS FLIGHT PROHIBITION APPLIES TO ALL MANNED AND UNMANNED AIRCRAFT OPERATIONS (INCLUDING TRAINING, PARACHUTE JUMPING, AND MODEL AIRCRAFT FLIGHTS) UNLESS THE AIRCRAFT OPERATOR MEETS AT LEAST ONE OF THE FOLLOWING REQUIREMENTS: A. THE AIRCRAFT OPERATION HAS BEEN AUTHORIZED BY ATC FOR OPERATIONAL OR SAFETY PURPOSES, INCLUDING AUTHORIZATION OF FLIGHTS SPECIFICALLY ARRIVING AT OR DEPARTING FROM AN AIRPORT DESIGNATED BY ATC USING STANDARD ATC PROCEDURES AND ROUTES; B. THE AIRCRAFT OPERATION IS BEING CONDUCTED FOR OPERATIONAL, SAFETY, OR SECURITY PURPOSES
2001150001-PERM
END PART 2 OF 4

FDC 0/0367 FDC PART 3 OF 4 SECURITY SPECIAL SECURITY INSTRUCTIONS
SUPPORTING THE QUALIFYING EVENT, AND IS AUTHORIZED BY AN AIRSPACE SECURITY WAIVER APPROVED BY THE FAA; C. THE AIRCRAFT OPERATION IS ENABLING BROADCAST COVERAGE FOR THE BROADCAST RIGHTS HOLDER FOR THE QUALIFYING EVENT, AND IS AUTHORIZED BY AN AIRSPACE SECURITY WAIVER APPROVED BY THE FAA; D. THE AIRCRAFT OPERATION HAS BEEN AUTHORIZED BY ATC FOR NATIONAL SECURITY, HOMELAND SECURITY, LAW ENFORCEMENT, OR AIR AMBULANCE PURPOSES;
SECTION III. RESOURCES: A. PILOTS OPERATING IN THE DEFINED AIRSPACE ARE REMINDED THAT AN FAA AIRSPACE SECURITY WAIVER DOES NOT RELIEVE OPERATORS FROM OBTAINING ALL OTHER NECESSARY AUTHORIZATIONS,

INCLUDING THOSE SPECIFIC TO FLIGHTS OVER EVENTS HELD IN STADIUMS AND
OTHER SPORTING VENUES, AND COMPLYING WITH ALL APPLICABLE FEDERAL
AVIATION REGULATIONS. B. PILOTS MUST CONTINUOUSLY SQUAWK AN
ATC-ASSIGNED BEACON CODE AND MAINTAIN 2-WAY RADIO CONTACT WITH ATC
WHILE OPERATING IN THE DEFINED AIRSPACE. C. UAS OPERATORS WHO DO NOT
COMPLY WITH APPLICABLE AIRSPACE RESTRICTIONS ARE WARNED THAT
PURSUANT TO 10 U.S.C. SECTION 130I AND 6 U.S.C. SECTION 124N,
THE DEPARTMENT OF DEFENSE (DOD), THE DEPARTMENT OF HOMELAND SECURITY
(DHS) OR THE DEPARTMENT OF JUSTICE (DOJ) MAY TAKE SECURITY ACTION
THAT RESULTS IN THE INTERFERENCE, DISRUPTION, SEIZURE, DAMAGING, OR
2001150001-PERM
END PART 3 OF 4
FDC 0/0367 FDC PART 4 OF 4 SECURITY SPECIAL SECURITY INSTRUCTIONS
DESTRUCTION OF UNMANNED AIRCRAFT DEEMED TO POSE A CREDIBLE SAFETY OR
SECURITY THREAT TO PROTECTED PERSONNEL, FACILITIES, OR ASSETS. D.
ALL PREVIOUSLY ISSUED WAIVERS TO FDC NOTAM 7/4319 REMAIN VALID UNTIL
THE SPECIFIED END DATE BUT NOT TO EXCEED 90 DAYS FOLLOWING THE
EFFECTIVE DATE OF THIS NOTAM. INFORMATION ABOUT AIRSPACE SECURITY
WAIVER APPLICATIONS AND TSA SECURITY AUTHORIZATIONS CAN BE FOUND AT
HTTP://WWW.TSA.GOV/STAKEHOLDERS/AIRSPACE-WAIVERS-0 OR BY CALLING TSA
AT 571-227-2071. E. SUBMIT REQUESTS FOR FAA AIRSPACE WAIVERS AT
HTTPS://WAIVERS.FAA.GOV. F. FAA RECOMMENDS THAT ALL AIRCRAFT
OPERATORS CHECK NOTAMS FREQUENTLY FOR POSSIBLE CHANGES TO THIS TFR
PRIOR TO OPERATIONS WITHIN THIS REGION AT HTTP://NOTAMS.AIM.FAA.GOV
AND SELECT NOTAM SEARCH. G.THE SYSTEM OPERATIONS SUPPORT CENTER
(SOSC) IS THE POINT OF CONTACT AND COORDINATION FACILITY FOR ANY
QUESTIONS REGARDING THIS NOTAM AND ARE AVAILABLE DAILY FROM
0700-2300 EASTERN, PHONE[redacted].
2001150001-PERM
END PART 4 OF 4

FDC 5/9237 ZAN AK..AIRSPACE 200NM SE DEADHORSE, AK. TEMPORARY
FLIGHT RESTRICTIONS WI AN AREA DEFINED AS 694100N1474500W (34NM SE
SCC)
TO 691300N1414800W (150NM E SCC) TO 671800N1440200W (199NM SE SCC)
TO 675900N1490000W (134NM S SCC) TO POINT OF ORIGIN (34NM SE SCC).
ROCKET LAUNCH ACT. SFC-UNL. PURSUANT TO 14 CFR SECTION 91.143
TEMPORARY FLIGHT RESTRICTIONS ARE IN EFFECT.
ANCHORAGE/ZAN/ARTCC TEL [redacted]IS THE FAA CDN FACILITY.
DLY 0445-1415.
2502040445-2502101415.
FDC 5/9236 ZAN AK..AIRSPACE 40NM NE FAIRBANKS, AK. TEMPORARY
FLIGHT RESTRICTIONS WI AN AREA DEFINED AS 650100N1474300W (15NM NE
FAI) TO 650700N1475200W (19NM N FAI) TO 651600N1474500W (29NM N
FAI) TO 652000N1472600W (36NM N FAI) TO 651600N1471000W (35NM NE
FAI) TO 650900N1470600W (31NM NE FAI) TO 650100N1471300W (24NM NE
FAI) TO 645800N1472800W (17NM NE FAI) TO POINT OF ORIGIN (15NM NE
FAI). ROCKET LAUNCH ACT. SFC-UNL. PURSUANT TO 14 CFR SECTION 91.143
TEMPORARY FLIGHT RESTRICTIONS ARE IN EFFECT. ANCHORAGE /ZAN /ARTCC
TEL [redacted] IS THE FAA CDN FACILITY. DLY 0445-1415.
2502040445-2502101415.
FDC 5/0466 ZAN AK..AIRSPACE WRANGELL, AK..TEMPORARY FLIGHT
RESTRICTIONS WI AN AREA DEFINED AS 3NM RADIUS OF 562020N1322020W
(LVD087026.0) SFC-400FT AGL LANDSLIDE MONITORING IN THE WRANGELL
AREA BY UAS. PURSUANT TO 14 CFR SECTION 91.137(A)(1) TEMPORARY
FLIGHT RESTRICTIONS ARE IN EFFECT. ONLY RELIEF ACFT OPS UNDER
DIRECTION OF ALASKA DOT ARE AUTHORIZED IN THE AIRSPACE. ALASKA DOT
TEL [redacted] OR FREQ 122.9 IS IN CHARGE OF ON SCENE EMERGENCY
RESPONSE ACTIVITY. ANCHORAGE /ZAN/ ARTCC TEL 9[redacted] IS THE FAA
CDN FACILITY.
2502061700-2502070300

ZERO CANADIAN TFR REPORTS RETRIEVED

FDC
FDC 5/6995 ADK IAP ADAK, ADAK ISLAND, AK.
ILS Y OR LOC Y RWY 23, ORIG...
ILS Z OR LOC Z RWY 23, ORIG...

NDB/DME RWY 23, ORIG-C...
ALTERNATE MINIMUMS NA EXCEPT FOR ACFT EQUIPPED WITH SUITABLE RNAV SYSTEM WITH GPS,
ADK NDB UNMONITORED. 2501271445-2503311444EST

FDC 3/8260 ADK IAP ADAK, ADAK ISLAND, AK.
RNAV (GPS) RWY 23, ORIG-C...
RWY 23 HELICOPTER VISIBILITY REDUCTION BELOW RVR 5000 NOT AUTHORIZED.
CHANGE ALTERNATE MINIMUMS TO READ: CATEGORIES A, B, C, D 1300-3.
2303151632-2503151632EST

FDC 3/8259 ADK IAP ADAK, ADAK ISLAND, AK.
NDB/DME RWY 23, ORIG-C...
S-23 VIS CAT A 1 1/4.
RWY 23 HELICOPTER VISIBILITY REDUCTION BELOW RVR 5000 NOT AUTHORIZED.
CHANGE ALTERNATE MINIMUMS TO READ: CATEGORIES A, B 1600-2, CATEGORY C 1600-3, CATEGORY D 2600-3.
2303151632-2503151632EST

FDC 3/7241 ADK IAP ADAK, ADAK ISLAND, AK.
TACAN RWY 23, ORIG...
S-23* CAT A/B MDA 800/HAT 783 RVR 5500.
2309072213-2509082213EST

FDC 5/9264 ADQ IAP KODIAK, KODIAK, AK.
ILS Y OR LOC Y RWY 26, AMDT 4...
MISSED APPROACH: CLIMBING LEFT TURN TO 3900 ON HEADING 079 THEN LEFT TURN DIRECT RWO NDB AND HOLD (HOLD NE, RT, 237 INBOUND). (ADF REQUIRED EXCEPT FOR AIRCRAFT EQUIPPED WITH SUITABLE RNAV SYSTEM WITH GPS),
ODK VOR OUT OF SERVICE. 2502030855-2503030855EST

FDC 5/9263 ADQ SPECIAL KODIAK, KODIAK, AK.
ILS Z OR LOC Z RWY 26, AMDT 4 ...
MISSED APPROACH: IMMEDIATE CLIMBING LEFT TURN TO 3000 ON HEADING 059 AND ON I-ADQ LOCALIZER EAST COURSE TO CHINI/I-ADQ 15.7 DME AND HOLD. CAUTION: DO NOT EXCEED A GROUND TRACK RADIUS OF 1NM (HOLD E, RT, 258 INBOUND). ODK VOR OUT OF SERVICE. 2502030855-2503030855EST

FDC 5/9262 ADQ ODP KODIAK, KODIAK, AK.
KODIAK SEVEN DEPARTURE ...
DEPARTURE PROCEDURE ADF REQUIRED EXCEPT FOR AIRCRAFT EQUIPPED WITH SUITABLE RNAV SYSTEM WITH GPS,
ODK VOR OUT OF SERVICE. 2502030855-2503030855EST

FDC 5/9094 ADQ IAP KODIAK, KODIAK, AK.
VOR RWY 26, AMDT 3A...
PROCEDURE NA EXCEPT FOR ACFT EQUIPPED WITH SUITABLE RNAV SYSTEM WITH GPS,
ODK DME OUT OF SERVICE. 2502010156-2502280156EST

FDC 4/7046 AFE ODP KAKE, KAKE, AK.
KAKE ONE DEPARTURE (RNAV) ...
CHANGE PBN REQUIREMENTS NOTE TO READ: RNAV 1 - GPS.
ALL OTHER DATA REMAINS AS PUBLISHED. 2410311451-2610311451EST

FDC 5/5358 AKN IAP KING SALMON, KING SALMON, AK.
VOR Y OR TACAN Y RWY 12, AMDT 14...
VOR Y OR TACAN Y RWY 30, AMDT 12A...
TACAN PORTION NA,
AKN TACAN AZIMUTH OUT OF SERVICE. 2501211918-2507091917EST

FDC 5/4243 ANC SPECIAL TED STEVENS ANCHORAGE INTL, ANCHORAGE, AK.
PANC RNAV (RNP) M RWY 25R, ORIG
CROSS GAYLL AT/ABOVE 12000FT AND AT/BELOW 15000FT

2501161857-2502200901

FDC 5/4242 ANC SPECIAL TED STEVENS ANCHORAGE INTL, ANCHORAGE, AK.
PANC RNAV (RNP) M RWY 25L, ORIG
CROSS GAYLL AT/ABOVE 12000 AND AT/BELOW 15000

2501161856-2502200901

FDC 3/9520 ANC SID TED STEVENS ANCHORAGE INTL,
ANCHORAGE, AK.
TURNAGAIN EIGHT DEPARTURE...
DEPARTURE PROCEDURE DME REQUIRED EXCEPT FOR ACFT EQUIPPED WITH SUITABLE RNAV SYSTEM WITH GPS.
ENA VOR 348-015 BEYOND 20NM UNUSABLE ALL ALTITUDES.

2308071534-2508071534EST
FDC 3/3244 ANC IAP TED STEVENS ANCHORAGE INTL,
ANCHORAGE, AK.
ILS OR LOC RWY 7L, AMDT 5...
S-LOC 7L VISIBILITY CATS C/D/E RVR 3500.
2310290712-2510051440EST
FDC 3/7082 ANI IAP ANIAK, ANIAK, AK.
RNAV (GPS) RWY 29, AMDT 3A...
LPV DA 349/HAT 252 ALL CATS.
2308171918-2508171918EST
FDC 3/6961 ANI IAP ANIAK, ANIAK, AK.
ILS OR LOC RWY 11, AMDT 1...
DISREGARD PROFILE NOTE: ILS UNUSABLE FROM I-ANI 1.7 DME INBOUND.
2306271336-2506261800EST
FDC 4/3136 AQH IAP QUINHAGAK, QUINHAGAK, AK.
RNAV (GPS) RWY 12, AMDT 1A...
DISREGARD NOTE: PROCEDURE NA AT NIGHT.
2407161910-2607161910EST
FDC 4/0181 AQT IAP NUIQSUT, NUIQSUT, AK.
RNAV (GPS) RWY 23, AMDT 1B...
WHEN LOCAL ALTIMETER SETTING NOT RECEIVED, USE SCC/PASC ALTIMETER
SETTING AND INCREASE LPV DA TO 418 FEET; INCREASE LNAV/VNAV DA TO
492 FEET AND ALL VISIBILITIES 3/8 SM. INCREASE ALL MDAS 140 FEET
AND LNAV AND CIRCLING VISIBILITY CAT C 1/4 SM.
2404121500-2604121500EST
FDC 3/9142 ATK IAP ATQASUK EDWARD BURNELL SR MEML,
ATQASUK, AK.
RNAV (GPS) RWY 7, AMDT 2...
CHANGE MISSED APPROACH TO READ: CLIMB TO 5000 DIRECT ENSUW AND
HOLD, CONTINUE CLIMB-IN-HOLD TO 5000.
2308221545-2508221545EST
FDC 3/9140 ATK IAP ATQASUK EDWARD BURNELL SR MEML,
ATQASUK, AK.
RNAV (GPS) RWY 25, AMDT 2...
CHANGE MISSED APPROACH TO READ: CLIMB TO 5000 DIRECT DUVFU AND
HOLD, CONTINUE CLIMB-IN-HOLD TO 5000.
2308221545-2508221545EST
FDC 3/6912 ATK IAP ATQASUK EDWARD BURNELL SR MEML,
ATQASUK, AK.
RNAV (GPS) RWY 25, AMDT 2...
RNAV (GPS) RWY 7, AMDT 2...
STRAIGHT-IN MINIMUMS NA.
2308021522-2508021522EST
FDC 4/9396 BTI IAP BARTER ISLAND, BARTER ISLAND, AK.
RNAV (GPS) RWY 7, ORIG...
CIRCLING CAT A/B/C MDA 580/HAA 523.
2411052001-2611052001EST
FDC 4/9394 BTI IAP BARTER ISLAND, BARTER ISLAND, AK.
RNAV (GPS) RWY 25, ORIG...
LNAV MDA 400/HAT 349 ALL CATS. CIRCLING CAT A/B/C MDA 580/HAA 523.
2411051955-2611051955EST
FDC 5/6346 BTT ODP BETTLES, BETTLES, AK.
TAKEOFF MINIMUMS AND (OBSTACLE) DEPARTURE PROCEDURES AMDT 3...
DEPARTURE PROCEDURE NA EXCEPT FOR ACFT EQUIPPED WITH SUITABLE RNAV
SYSTEM WITH GPS,
BTT VOR/DME OUT OF SERVICE. 2501241242-2502241242EST
FDC 4/0024 CDV SID MERLE K (MUDHOLE) SMITH,
CORDOVA, AK.
CASEL SEVEN DEPARTURE...
FROM HUMPY TO WEVIN NA. DISREGARD J133. 2410162110-2610162109EST
FDC 4/9300 CLP PART 1 OF 2 ODP CLARKS POINT, CLARKS POINT, AK.
TAKEOFF MINIMUMS AND (OBSTACLE) DEPARTURE PROCEDURES ORIG...
TAKEOFF OBSTACLE NOTES: RWY 18: VEGETATION, TERRAIN BEGINNING 50 FT
FROM DER, 283 FT LEFT OF CENTERLINE, UP TO 103 FT MSL. VEGETATION
2221 FT FROM DER, 478 FT RIGHT OF CENTERLINE, 143 FT MSL.
VEGETATION 2224 FT FROM DER, 469 FT LEFT OF CENTERLINE, 180 FT MSL.
TREE 2390 FT FROM DER, 458 FT LEFT OF CENTERLINE, 190 FT MSL.
VEGETATION BEGINNING 2526 FT FROM DER, 219 FT LEFT OF CENTERLINE,
UP TO 196 FT MSL. TERRAIN 2546 FT FROM DER, 489 FT RIGHT OF
CENTERLINE, 148 FT MSL. VEGETATION 2743 FT FROM DER, 530 FT RIGHT

OF CENTERLINE, 157 FT MSL. VEGETATION BEGINNING 2745 FT FROM DER,
325 FT LEFT OF CENTERLINE, UP TO 201 FT MSL.
NOTE: RWY 36: VEGETATION 18 FT FROM DER, 168 FT LEFT OF CENTERLINE,
65 FT MSL.
TREES BEGINNING 460 FT FROM DER, 393 FT LEFT OF CENTERLINE, UP TO
83 FT MSL.
TREES BEGINNING 480 FT FROM DER, 412 FT LEFT OF CENTERLINE, UP TO
89 FT MSL.
TERRAIN 772 FT FROM DER, 172 FT RIGHT OF CENTERLINE, 88 FT MSL.
TREE 833 FT FROM DER, 406 FT RIGHT OF CENTERLINE, 103 FT MSL.
TREES BEGINNING 860 FT FROM DER, 408 FT RIGHT OF CENTERLINE, UP TO
ALL OTHER DATA REMAINS AS PUBLISHED. 2404101817-2604101817EST
END PART 1 OF 2
FDC 4/9300 CLP PART 2 OF 2 ODP CLARKS POINT, CLARKS POINT, AK.
104 FT MSL.
ALL OTHER DATA REMAINS AS PUBLISHED. 2404101817-2604101817EST
END PART 2 OF 2
FDC 5/4544 DEE IAP DEERING, DEERING, AK.
RNAV (GPS) RWY 30, AMDT 1...
NOTE: WHEN LOCAL ALTIMETER SETTING NOT RECEIVED, USE BVK/PABL
ALTIMETER SETTING AND INCREASE ALL MDAS 100 FEET AND LNAV
VISIBILITY CAT B/C 1/2 SM, AND CIRCLING VISIBILITY CAT B/C 1/2 SM.
DEE AWOS OUT OF SERVICE.
2501171731-2503221731EST
FDC 5/4543 DEE IAP DEERING, DEERING, AK.
RNAV (GPS) RWY 3, AMDT 1...
NOTE: WHEN LOCAL ALTIMETER SETTING NOT RECEIVED, USE BVK/PABL
ALTIMETER SETTING AND INCREASE LPV DA TO 368 FEET; INCREASE
LNAV/VNAV DA TO 368 FEET; INCREASE ALL MDAS 100 FEET AND LNAV
VISIBILITY CAT C 1/4 SM, AND CIRCLING VISIBILITY CAT B/C 1/2 SM.
DEE AWOS OUT OF SERVICE.
2501171731-2503221731EST
FDC 5/4542 DEE IAP DEERING, DEERING, AK.
RNAV (GPS) RWY 21, AMDT 1...
NOTE: WHEN LOCAL ALTIMETER SETTING NOT RECEIVED, USE BVK/PABL
ALTIMETER SETTING AND INCREASE LPV DA TO 368 FEET; INCREASE
LNAV/VNAV DA TO 425 FEET AND ALL VISIBILITIES 1/8 SM. INCREASE ALL
MDAS 100 FEET AND LNAV VISIBILITY CAT C 1/4 SM, AND CIRCLING
VISIBILITY CAT B/C 1/2 SM. DEE AWOS OUT OF SERVICE.
2501171731-2503221731EST
FDC 5/4541 DEE IAP DEERING, DEERING, AK.
RNAV (GPS) RWY 12, AMDT 1...
NOTE: WHEN LOCAL ALTIMETER SETTING NOT RECEIVED, USE BVK/PABL
ALTIMETER SETTING AND INCREASE ALL MDAS 100 FEET AND LNAV
VISIBILITY CAT C 3/8 SM, AND CIRCLING VISIBILITY CAT B/C 1/2 SM.
DEE AWOS OUT OF SERVICE.
2501171731-2503221731EST
FDC 4/5678 DEE IAP DEERING, DEERING, AK.
RNAV (GPS) RWY 21, AMDT 1...
LNAV/VNAV DA 379/HAT 354 ALL CATS.
2412121428-2612121428EST
FDC 4/4396 DLG IAP DILLINGHAM, DILLINGHAM, AK.
LOC RWY 19, AMDT 8...
HOLD-IN-LIEU OF PROCEDURE TURN AT INDRA (IF/IAF) MAXIMUM ALTITUDE
5000.
THIS IS LOC RWY 19, AMDT 8A. 2410031611-PERM
FDC 4/1387 DLG IAP DILLINGHAM, DILLINGHAM, AK.
RNAV (RNP) Y RWY 19, ORIG...
TERMINAL ROUTE YONKU (IAF) TO NATOE NA.
2411082041-2610152041EST
FDC 4/3866 ENN IAP NENANA MUNI, NENANA, AK.
RNAV (GPS) RWY 4L, AMDT 1B...
LNAV CATS C/D MDA 1000/HAT 632, VIS CAT C/D 1 3/4.
2402121548-2602121548EST
FDC 5/7423 FAI IAP FAIRBANKS INTL, FAIRBANKS, AK.
ILS OR LOC RWY 2L, AMDT 11...
ILS RWY 2L (SA CAT I), AMDT 11...
ILS RWY 2L (CAT II AND III), AMDT 11...
MISSED APPROACH: CLIMB TO 1100 THEN CLIMBING RIGHT TURN TO 4000
DIRECT CUN NDB AND HOLD, CONTINUE CLIMB-IN-HOLD TO 4000 (ADF

REQUIRED),
FAI VOR OUT OF SERVICE. 2501281141-2502251141EST
FDC 5/7422 FAI IAP FAIRBANKS INTL, FAIRBANKS, AK.
ILS Z OR LOC Z RWY 20R, AMDT 25C...
ILS Z RWY 20R (SA CAT I AND II), AMDT 25C...
MISSED APPROACH: CLIMB TO 1100 THEN CLIMBING LEFT TURN TO 4000
DIRECT CUN NDB AND HOLD, CONTINUE CLIMB-IN-HOLD TO 4000 (ADF
REQUIRED),
FAI VOR OUT OF SERVICE. 2501281141-2502251141EST
FDC 5/7421 FAI SID FAIRBANKS INTL, FAIRBANKS, AK.
GALENA EIGHT DEPARTURE...
MCKINLEY FOUR DEPARTURE...
DEPARTURE PROCEDURE NA EXCEPT FOR ACFT EQUIPPED WITH SUITABLE RNAV
SYSTEM WITH GPS,
FAI VOR OUT OF SERVICE. 2501281141-2502251141EST
FDC 4/7303 FAI IAP FAIRBANKS INTL, FAIRBANKS, AK.
ILS OR LOC RWY 2L, AMDT 11...
ILS Z OR LOC Z RWY 20R, AMDT 25C...
RNAV (GPS) Y RWY 20R, AMDT 1E...
RNAV (GPS) Y RWY 2L, AMDT 1C...
RNAV (GPS) RWY 20L, AMDT 2...
RNAV (GPS) RWY 2R, AMDT 1B...
CIRCLING TO GRAVEL RWY 2 NA AT NIGHT. TEMPORARY RIG 453 MSL 244FT S
OF GRAVEL RWY 2 (2022-AAL-254-NRA).
2411211330-2507031330EST
FDC 4/6762 FAI IAP FAIRBANKS INTL, FAIRBANKS, AK.
RNAV (GPS) RWY 20L, AMDT 2 ...
LNAV/VNAV DA 755/HAT 321 ALL CATS, VIS ALL CATS 1. TEMPORARY CRANES
545 MSL BEGINNING 5542FT NE OF RWY 20L (2023-AAL-186/190/193-NRA).
2410311147-2506121147EST
FDC 4/0934 FAI STAR FAIRBANKS, AK.
LIBER FIVE ARRIVAL... CROSS GLOWS BETWEEN 5000 AND 10000
2411072045-2503311700
FDC 4/0926 FAI IAP FAIRBANKS INTL, FAIRBANKS, AK.
ILS OR LOC RWY 2L, AMDT 11...
RNAV (RNP) Z RWY 2L, AMDT 2...
ILS RWY 2L (SA CAT I), AMDT 11...
ILS RWY 2L (CAT II-III), AMDT 11...
CROSS GLOWS AT OR ABOVE 5000.
2411072003-2611062000EST
FDC 5/5516 FYU IAP FORT YUKON, FORT YUKON, AK.
VOR/DME OR TACAN RWY 22, AMDT 3A...
TACAN PORTION NA,
FYU TACAN OUT OF SERVICE. 2501220811-2502190811EST
FDC 5/9864 GAL IAP EDWARD G PITKA SR, GALENA, AK.
VOR RWY 26, ORIG...
ALTERNATE MINIMUMS NA EXCEPT FOR ACFT EQUIPPED WITH SUITABLE RNAV
SYSTEM WITH GPS,
GAL VOR/DME UNMONITORED. 2502042103-2503042103EST
FDC 5/5250 GAM IAP GAMBELL, GAMBELL, AK.
VOR-A, ORIG...
NOTE: WHEN LOCAL ALTIMETER SETTING NOT RECEIVED, USE SVA ALTIMETER
SETTING AND INCREASE ALL MDAS 100 FEET AND VISIBILITY CAT C/D 1/4
SM. GAM AWOS OUT OF SERVICE.
2501211545-2503081545EST
FDC 5/5249 GAM IAP GAMBELL, GAMBELL, AK.
RNAV (GPS) RWY 34, AMDT 1...
NOTE: WHEN LOCAL ALTIMETER SETTING NOT RECEIVED, USE SVA ALTIMETER
SETTING AND INCREASE LPV DA TO 311 FEET; INCREASE LNAV/VNAV DA TO
541 FEET AND ALL VISIBILITIES 1/4 SM. INCREASE ALL MDAS 100 FEET
AND LNAV VISIBILITY CAT C/D 1/4 SM, AND CIRCLING VISIBILITY CAT C/D
1/4 SM. GAM AWOS OUT OF SERVICE.
2501211545-2503081545EST
FDC 5/5248 GAM IAP GAMBELL, GAMBELL, AK.
RNAV (GPS) RWY 16, AMDT 1...
NOTE: WHEN LOCAL ALTIMETER SETTING NOT RECEIVED, USE SVA ALTIMETER
SETTING AND INCREASE LPV DA TO 312 FEET; INCREASE LNAV/VNAV DA TO
605 FEET AND ALL VISIBILITIES 1/4 SM. INCREASE ALL MDAS 100 FEET
AND LNAV VISIBILITY CAT C/D 3/8 SM, AND CIRCLING VISIBILITY CAT C/D
1/4 SM. GAM AWOS OUT OF SERVICE.

2501211545-2503081545EST
FDC 5/5337 HNS SPECIAL HAINES, HAINES, AK.
RNAV (GPS) - A, AMDT 2...
PROCEDURE NA AT NIGHT.
CIRCLING CAT A/B MDA 1640/HAA 1610. APT ELEV 30.
2501211901-2701211856EST
FDC 4/8577 HOM IAP HOMER, HOMER, AK.
RNAV (GPS) Z RWY 4, AMDT 1C...
ADD NOTE: 34:1 IS NOT CLEAR.
2407261841-2607261841EST
FDC 4/8576 HOM IAP HOMER, HOMER, AK.
RNAV (GPS) Y RWY 4, AMDT 1D...
ADD NOTE: 34:1 IS NOT CLEAR.
2407261841-2607261841EST
FDC 4/1379 HOM IAP HOMER, HOMER, AK.
RNAV (GPS) Z RWY 4, AMDT 1C...
DELETE PROFILE NOTE: VGSI AND RNAV GLIDEPATH NOT COINCIDENT (VGSI
ANGLE 3.00/TCH 52).
DELETE PBN REQUIREMENTS NOTE: RNP APCH.
PBN REQUIREMENTS NOTE: RNP APCH - GPS.
THIS IS RNAV (GPS) Z RWY 4, AMDT 1D. 2412261909-PERM
FDC 3/9663 HOM IAP HOMER, HOMER, AK.
RNAV (GPS) Y RWY 22, AMDT 1C...
RWY 22 HELICOPTER VISIBILITY REDUCTION BELOW 3/4 SM NOT AUTHORIZED.
DISREGARD NOTE: CIRCLING NA TO WATERWAYS 6W AND 24W.
2308071838-2508071838EST
FDC 3/9662 HOM IAP HOMER, HOMER, AK.
LOC BC RWY 22, AMDT 7...
LOC RWY 4, AMDT 11C...
RNAV (GPS) Y RWY 4, AMDT 1D...
DISREGARD NOTE: CIRCLING NA TO WATERWAYS 6W AND 24W.
2308071838-2508071838EST
FDC 5/5247 IAN IAP BOB BAKER MEML, KIANA, AK.
RNAV (GPS)-A, ORIG...
NOTE: WHEN LOCAL ALTIMETER SETTING NOT RECEIVED, USE PASK ALTIMETER
SETTING AND INCREASE ALL MDA 100 FEET. IAN AWOS OUT OF SERVICE.
2501211543-2504291543EST
FDC 5/5246 IAN IAP BOB BAKER MEML, KIANA, AK.
RNAV (GPS) RWY 25, AMDT 1A...
NOTE: CHART NOTE: WHEN LOCAL ALTIMETER SETTING NOT RECEIVED, USE
PASK ALTIMETER SETTING AND INCREASE LPV335.0 DA TO 531 FEET;
INCREASE LPV DA TO 720 FEET AND ALL VISIBILITIES 1/4 SM. INCREASE
LNAVVNAV DA TO 888 FEET AND ALL VISIBILITIES 1/4 SM. INCREASE ALL
MDAS 100 FEET. IAN AWOS OUT OF SERVICE.
2501211543-2504291543EST
FDC 5/0341 JNU SID JUNEAU INTL, JUNEAU, AK.
JUNEAU (OBSTACLE) SIX DEPARTURE...
DISREGARD I-JDL DEPARTURE INSTRUCTIONS.
ADF REQUIRED.,
JDL LDA/DME OUT OF SERVICE. 2501031458-2504161458EST
FDC 5/0340 JNU ODP JUNEAU INTL, JUNEAU, AK.
ASORT TWO DEPARTURE ...
DISREGARD I-JDL DEPARTURE INSTRUCTIONS.
ADF REQUIRED.,
JDL LDA/DME OUT OF SERVICE. 2501031458-2504161458EST
FDC 4/8830 JNU SPECIAL JUNEAU INTL, JUNEAU, AK.
LDA Z RWY 8, AMDT 11A...
PROCEDURE NA, PER FLIGHT CHECK.
2409210136-2609202330EST
FDC 4/3036 JNU SID JUNEAU INTL, JUNEAU, AK.
JUNEAU (OBSTACLE) SIX DEPARTURE...
TAKEOFF MINIMUMS: RWY 8W, 26W: NA - VFR ONLY
ALL OTHER DATA REMAINS AS PUBLISHED. 2403272018-2603252018EST
FDC 4/3035 JNU ODP JUNEAU INTL, JUNEAU, AK.
ASORT TWO DEPARTURE ...
TAKEOFF MINIMUMS: RWY 8W, 26W: NA - VFR ONLY
ALL OTHER DATA REMAINS AS PUBLISHED. 2403272018-2603252018EST
FDC 4/3034 JNU ODP JUNEAU INTL, JUNEAU, AK.
TAKEOFF MINIMUMS AND (OBSTACLE) DEPARTURE PROCEDURES AMDT 4...
TAKEOFF MINIMUMS: RWY 8W, 26W: NA - VFR ONLY

ALL OTHER DATA REMAINS AS PUBLISHED. 2403272018-2603252018EST
FDC 4/0941 JNU SID JUNEAU INTL, JUNEAU, AK.
JUNEAU (OBSTACLE) SIX DEPARTURE...
DISREGARD ALL REFERENCES TO A-15. 2409051408-2609051408EST
FDC 4/0533 JNU SID JUNEAU INTL, JUNEAU, AK.
JUNEAU (OBSTACLE) SIX DEPARTURE...
LEVEL ISLAND TRANSITION, SUMNER STRAIT TRANSITION NA EXCEPT FOR
ACFT EQUIPPED WITH SUITABLE RNAV SYSTEM WITH GPS,
SQM NDB OUT OF SERVICE. 2409252004-2505072004EST
FDC 4/5876 KGX IAP GRAYLING, GRAYLING, AK.
RNAV (GPS) RWY 17, ORIG-A...
LP VISIBILITY CAT C/D 3.
2411191349-2611201349EST
FDC 5/4367 KKA IAP KOYUK ALFRED ADAMS, KOYUK, AK.
RNAV (GPS) RWY 1, AMDT 1A...
NOTE: WHEN LOCAL ALTIMETER SETTING NOT RECEIVED, USE ELIM ALTIMETER
SETTING AND INCREASE ALL MDA 80 FEET. INCREASE LP CAT C VISIBILITY
3/8 SM, INCREASE LNAV CAT C VISIBILITY 1/4 SM AND CIRCLING CAT B
VISIBILITY 1/4 SM.
KKA AWOS OUT OF SERVICE.
2501171434-2504021434EST
FDC 4/4943 KSM IAP ST MARY~S, ST MARY~S, AK.
RNAV (GPS) RWY 35, AMDT 2E...
DELETE PROFILE NOTE: VGSI AND RNAV GLIDEPATH NOT COINCIDENT.
DELETE NOTE: RNP APCH.
PBN REQUIREMENTS NOTE: RNP APCH - GPS.
THIS IS RNAV (GPS) RWY 35, AMDT 2F. 2411151747-PERM
FDC 4/4720 KSM IAP ST MARY~apos;S,
ST MARY~apos;S, AK.
RNAV (GPS) RWY 35, AMDT 2E...
LPV NA. LNAV/VNAV NA. LNAV NA.
2410041146-2510021146EST
FDC 5/0348 KTN ODP KETCHIKAN INTL, KETCHIKAN, AK.
SKOWL TWO DEPARTURE ...
DEPARTURE PROCEDURE NA EXCEPT FOR ACFT EQUIPPED WITH SUITABLE RNAV
SYSTEM WITH GPS,
ANN DME OUT OF SERVICE. 2501031521-2504161521EST
FDC 5/0347 KTN IAP KETCHIKAN INTL, KETCHIKAN, AK.
ILS Y OR LOC Y RWY 11, AMDT 8A...
LOC X RWY 11, AMDT 1A...
TERMINAL ROUTE FROM DOOZI TO RUYOC NA EXCEPT FOR ACFT EQUIPPED WITH
SUITABLE RNAV SYSTEM WITH GPS,
ANN DME OUT OF SERVICE. 2501031521-2504161521EST
FDC 4/6882 KTN IAP KETCHIKAN INTL, KETCHIKAN, AK.
ILS Z OR LOC Z RWY 11, AMDT 2...
GP ANGLE 3.00/TCH 50.
MINIMUM GS INTERCEPT ANGLE AT WETOL 2360.
2410311247-2610311247EST
FDC 3/9239 MCG ODP MC GRATH, MC GRATH, AK.
TAKEOFF MINIMUMS AND (OBSTACLE) DEPARTURE PROCEDURES AMDT 2C...
DEPARTURE PROCEDURE ADF REQUIRED EXCEPT FOR ACFT EQUIPPED WITH
SUITABLE RNAV SYSTEM WITH GPS.
MCG VOR 171-259 UNUSABLE, 260-170 BEYOND 20NM UNUSABLE.
2309121925-2509111924EST
FDC 5/0338 MHM ODP MINCHUMINA, MINCHUMINA, AK.
TAKEOFF MINIMUMS AND (OBSTACLE) DEPARTURE PROCEDURES AMDT 2A...
DEPARTURE PROCEDURE: RWY 3 NA EXCEPT FOR AIRCRAFT EQUIPPED WITH
SUITABLE RNAV SYSTEM WITH GPS,
MHM NDB OUT OF SERVICE. 2501031455-2504091455EST
FDC 3/1695 OME IAP NOME, NOME, AK.
RNAV (GPS) RWY 3, AMDT 1...
MISSED APPROACH: CLIMBING RIGHT TURN TO 2000 DIRECT MAREE AND HOLD.
TDZE 34. LNAV CATS A/B/C MDA 460/HAT 426, CAT D MDA 600/HAT 566,
VIS CAT D 1 5/8. TAA SECTOR 120/7 CW 300/7 TO MAREE MINIMUM
ALTITUDE 2000.
2306151726-2506151726EST
FDC 4/2156 ORT IAP NORTHWAY, NORTHWAY, AK.
VOR-A, AMDT 2...
FEEDER ROUTE FROM JUTBU TO ZIDOR: MINIMUM ALTITUDE 9800.
2408021221-2608021219EST

FDC 4/0058 OTZ IAP RALPH WIEN MEML, KOTZEBUE, AK.
VOR RWY 9, ORIG-D...
TERMINAL ROUTE: (IAF) OMPAE/OTZ 12.00 DME CCW TO (IAF) HUPUG/OTZ
12.00 DME NA.
2407110901-2607102146EST
FDC 4/0057 OTZ IAP RALPH WIEN MEML, KOTZEBUE, AK.
ILS OR LOC RWY 9, AMDT 1A...
TERMINAL ROUTE: (IAF) OMPAE/OTZ 12.00 DME CCW TO (IAF) HUPUG/OTZ
12.00 DME NA.
2407110901-2607102146EST
FDC 3/4619 OTZ IAP RALPH WIEN MEML, KOTZEBUE, AK.
ILS OR LOC RWY 9, AMDT 1A...
VOR RWY 9, ORIG-D...
EQUIPMENT REQUIREMENTS NOTE: RNP APCH-GPS FROM FIWWI.
2304201103-2504201103EST
FDC 5/8006 PBV IAP ST GEORGE, ST GEORGE, AK.
ILS OR LOC RWY 11, AMDT 1...
PROCEDURE NA EXCEPT FOR ACFT EQUIPPED WITH SUITABLE RNAV SYSTEM
WITH GPS.
SRI NDB OUT OF SERVICE AND SPY NDB OUT OF SERVICE.
2501291833-2509101833EST
FDC 3/2338 PBV IAP ST GEORGE, ST GEORGE, AK.
RNAV (GPS) RWY 11, ORIG...
ALTERNATE MINIMUMS: CAT A/B/C, 900-2 1/2.
2308101744-2508101743EST
FDC 3/8947 PKA IAP NAPASKIAK, NAPASKIAK, AK.
RNAV (GPS) RWY 20, ORIG-B...
RWY 20 HELICOPTER VISIBILITY REDUCTION BELOW 1 SM NOT AUTHORIZED.
DISREGARD VDP AT 1.1 NM TO RW20.
2308221322-2508221322EST
FDC 3/8946 PKA IAP NAPASKIAK, NAPASKIAK, AK.
RNAV (GPS) RWY 2, ORIG-B...
RWY 2 HELICOPTER VISIBILITY REDUCTION BELOW 1 SM NOT AUTHORIZED.
DISREGARD VDP AT 1.1 NM TO RW02.
2308221322-2508221322EST
FDC 3/0895 PPC SPECIAL PROSPECT CREEK,
PROSPECT CREEK, AK.
RNAV (GPS) Y RWY 1, ORIG...
LNAV MDA 1880/HAT 785 ALL CATS, VIS CAT B 1 1/4, CAT C 2 1/2,
CIRCLING CAT A MDA 1880/HAA 785, CIRCLING CAT B MDA 1960/ HAA 865,
CIRCLING CAT C MDA 2040/HAA 945, CIRCLING CAT C VISIBILITY 2 3/4
SM.
2312051210-2512051210EST
FDC 5/3730 PSG IAP PETERSBURG JAMES A JOHNSON,
PETERSBURG, AK.
LDA-D, AMDT 7A...
DELETE CHART NOTE: INOPERATIVE TABLE DOES NOT APPLY. CHANGE CHART
NOTE TO READ: WHEN LOCAL ALTIMETER SETTING NOT RECEIVED, USE
WRG/PAWG ALTIMETER SETTING AND INCREASE ALL MDAS 80 FT.
THIS IS LDA-D, AMDT 7B. 2501151519-PERM
FDC 4/4991 PSG SPECIAL PETERSBURG JAMES A JOHNSON,
PETERSBURG, AK.
LDA RWY 23, ORIG-A ...
CHANGE NOTE TO READ: WHEN LOCAL ALTIMETER SETTING NOT RECEIVED, USE
WRG/PAWG ALTIMETER SETTING AND INCREASE ALL MDAS 80 FT
2409131331-2609131329EST
FDC 3/4495 RSH IAP RUSSIAN MISSION,
RUSSIAN MISSION, AK.
RNAV (GPS) RWY 18, AMDT 1...
RNAV (GPS) RWY 36, AMDT 1...
PROCEDURE NA AT NIGHT.
2308151318-2508141318EST
FDC 5/0265 SCC IAP DEADHORSE, DEADHORSE, AK.
VOR Y RWY 24, AMDT 6B...
VDP NA,
SCC DME OUT OF SERVICE. 2502051620-2506031620EST
FDC 5/0263 SCC IAP DEADHORSE, DEADHORSE, AK.
ILS OR LOC RWY 6, AMDT 5...
LOC BC RWY 24, AMDT 1...
VOR RWY 6, AMDT 3...

VOR Z RWY 24, AMDT 5...
PROCEDURE NA EXCEPT FOR ACFT EQUIPPED WITH SUITABLE RNAV SYSTEM WITH GPS,
SCC DME OUT OF SERVICE. 2502051619-2505061617EST
FDC 4/8354 SCC IAP DEADHORSE, DEADHORSE, AK.
VOR RWY 6, AMDT 3...
VOR Z RWY 24, AMDT 5...
SCC VOR UNUSABLE BELOW 3900 BETWEEN THE ARCON FIX AND THE UVALL FIX EXCEPT FOR ACFT EQUIPPED WITH SUITABLE RNAV SYSTEM WITH GPS.
2407261226-2607261226EST
FDC 4/0694 SCM IAP SCAMMON BAY, SCAMMON BAY, AK.
RNAV (GPS) RWY 29, AMDT 2 ...
LP MDA NA. LNAV MDA NA. CONST EQUIP 22 MSL 1500FT NW OF RWY 29 (2016-AAL-7-NRA). 2409051148-2506021148EST
FDC 4/0693 SCM IAP SCAMMON BAY, SCAMMON BAY, AK.
RNAV (GPS) RWY 11, AMDT 1 ...
LNAV MDA NA. CONST EQUIP 22 MSL 1500FT SE OF RWY 29 (2016-AAL-7-NRA). 2409051148-2506021148EST
FDC 5/5529 SHH IAP SHISHMAREF, SHISHMAREF, AK.
RNAV (GPS) RWY 5, AMDT 1...
NOTE: WHEN LOCAL ALTIMETER SETTING NOT RECEIVED, USE PAIW ALTIMETER SETTING AND INCREASE ALL MDAS 160 FEET; LNAV VISIBILITY CAT C/D 3/8 SM, AND CIRCLING VISIBILITY CAT C/D 1/4 SM. SSH AWOS OUT OF SERVICE.
2501221426-2503221426EST
FDC 5/5528 SHH IAP SHISHMAREF, SHISHMAREF, AK.
RNAV (GPS) RWY 23, AMDT 1...
NOTE: WHEN LOCAL ALTIMETER SETTING NOT RECEIVED, USE PAIW ALTIMETER SETTING AND INCREASE ALL MDAS 160 FEET; LNAV VISIBILITY CAT C/D 3/8 SM; CIRCLING CAT C/D VISIBILITY 1/4 SM. SHH AWOS OUT OF SERVICE.
2501221426-2503221426EST
FDC 3/0356 SHH IAP SHISHMAREF, SHISHMAREF, AK.
RNAV (GPS) RWY 23, AMDT 1...
RNAV (GPS) RWY 5, AMDT 1...
DISREGARD NOTE: RNP AR APCH - GPS.
PBN REQUIREMENTS NOTE: RNP APCH - GPS.
2310050901-2510051856EST
FDC 3/6142 SHX ODP SHAGELUK, SHAGELUK, AK.
TAKEOFF MINIMUMS AND (OBSTACLE) DEPARTURE PROCEDURES ORIG...
TAKEOFF OBSTACLE NOTES: NOTE: RWY 16: TREE, TRAVERSE WAY BEGINNING 1 FT FROM DER, 212 FT RIGHT OF CENTERLINE, UP TO 118 FT MSL. TREES BEGINNING 719 FT FROM DER, 340 FT LEFT OF CENTERLINE, UP TO 123 FT MSL. TREES BEGINNING 993 FT FROM DER, 122 FT LEFT OF CENTERLINE, UP TO 125 FT MSL. TREE 1594 FT FROM DER, 600 FT LEFT OF CENTERLINE, 127 FT MSL. TREES BEGINNING 1607 FT FROM DER, 400 FT LEFT OF CENTERLINE, UP TO 131 FT MSL.
ALL OTHER DATA REMAINS AS PUBLISHED. 2307132007-2507132007EST
FDC 3/2347 SMK IAP ST MICHAEL, ST MICHAEL, AK.
RNAV (GPS) RWY 2, ORIG-A...
RWY 2 HELICOPTER VISIBILITY REDUCTION BELOW 3/4 SM NOT AUTHORIZED.
2308101747-2508101747EST
FDC 5/8005 SNP IAP ST PAUL ISLAND,
ST PAUL ISLAND, AK.
ILS OR LOC RWY 36, AMDT 4A...
PROCEDURE NA EXCEPT FOR ACFT EQUIPPED WITH SUITABLE RNAV SYSTEM WITH GPS.
SPY NDB AND SPY DME OUT OF SERVICE.
2501291833-2509101833EST
FDC 5/9906 SVA ODP SAVOONGA, SAVOONGA, AK.
TAKEOFF MINIMUMS AND (OBSTACLE) DEPARTURE PROCEDURES AMDT 1...
DEPARTURE PROCEDURE NA EXCEPT FOR ACFT EQUIPPED WITH SUITABLE RNAV SYSTEM WITH GPS,
ULL VOR OUT OF SERVICE. 2502042225-2503052225EST
FDC 5/2598 SVA IAP SAVOONGA, SAVOONGA, AK.
VOR/DME RWY 23, AMDT 1C...
ALTERNATE MINIMUMS NA EXCEPT FOR ACFT EQUIPPED WITH SUITABLE RNAV SYSTEM WITH GPS,
ULL VOR/DME UNMONITORED. 2501112146-2502112146EST
FDC 4/9936 SVA IAP SAVOONGA, SAVOONGA, AK.
RNAV (GPS) RWY 23, AMDT 2...

LPV DA NA, LNAV/VNAV DA NA.
2407110901-2607111918EST
FDC 4/7038 SVA IAP SAVOONGA, SAVOONGA, AK.
RNAV (GPS) RWY 23, AMDT 2...
DELETE NOTE: FOR UNCOMPENSATED BARO-VNAV SYSTEMS, LNAV/VNAV NA BELOW -22~C OR ABOVE 54~C.
DELETE LPV DA 308/HAT 250 ALL CATS. DELETE LNAV/VNAV DA 408/HAT 350 ALL CATS.
THIS IS RNAV (GPS) RWY 23, AMDT 2A. 2410091523-PERM
FDC 3/3671 SXQ ODP SOLDOTNA, SOLDOTNA, AK.
TAKEOFF MINIMUMS AND (OBSTACLE) DEPARTURE PROCEDURES AMDT 2A...
PROCEDURE NA RWY 7S/25S. 2309221835-2509221833EST
FDC 4/2597 TAL ODP RALPH M CALHOUN MEML, TANANA, AK.
TAKEOFF MINIMUMS AND (OBSTACLE) DEPARTURE PROCEDURES AMDT 1A...
DEPARTURE PROCEDURE NA EXCEPT FOR ACFT EQUIPPED WITH SUITABLE RNAV SYSTEM WITH GPS,
TAL VOR/DME OUT OF SERVICE. 2412052149-2507172149EST
FDC 3/8263 VDZ ODP VALDEZ PIONEER FLD, VALDEZ, AK.
JMAAL THREE DEPARTURE ...
CHANGE DEPARTURE ROUTE DESCRIPTION TAKEOFF RUNWAY 6, 24: THENCE. . . .CONTINUE CLIMB TO THE ATC ASSIGNED ALTITUDE VIA JOH VOR/DME R-328 SOUTHBOUND TO JMAAL/JOH VOR/DME 25 DME, FLY JOH VOR/DME ARC COUNTERCLOCKWISE TO NAKED/JOH VOR/DME R-273 25 DME. ALL OTHER DATA REMAINS AS PUBLISHED. 2309111343-2509091343EST
FDC 3/2261 WLK IAP SELAWIK, SELAWIK, AK.
VOR RWY 22, AMDT 1D...
S-22 GODBE FIX MINIMUMS MDA 360/HAT 343.
ALL OTHER DATA REMAINS AS PUBLISHED.
2306161446-2506161446EST
FDC 4/1433 WNA IAP NAPAKIAK, NAPAKIAK, AK.
RNAV (GPS) RWY 34, ORIG-B...
DISREGARD NOTE: RWY 34 HELICOPTER VISIBILITY REDUCTION BELOW 1 SM NA.
2412262310-2612262310EST
FDC 5/4366 WTK IAP NOATAK, NOATAK, AK.
RNAV (GPS) RWY 19, ORIG-B...
NOTE: WHEN LOCAL ALTIMETER SETTING NOT RECEIVED, USE KOTZEBUE ALTIMETER SETTING: INCREASE ALL MDA 120 FEET AND VISIBILITY LP CAT C AND D 1/4 SM, LNAV CAT C AND D 3/8 SM, AND CIRCLING CAT D 1/2 SM.
WTK AWOS OUT OF SERVICE.
2501171426-2503221426EST
FDC 5/4365 WTK IAP NOATAK, NOATAK, AK.
RNAV (GPS) RWY 1, ORIG-B...
NOTE: WHEN LOCAL ALTIMETER SETTING NOT RECEIVED, USE KOTZEBUE ALTIMETER SETTING: INCREASE LPV AND LNAV/VNAV DA TO 446 FT; INCREASE ALL MDA 120 FEET AND VISIBILITY LNAV CAT C AND D 5/8 SM AND CIRCLING CAT C 1/2 SM, CAT D 3/4 SM.
WTK AWOS OUT OF SERVICE.
2501171426-2503221426EST
FDC 4/7765 YAK ODP YAKUTAT, YAKUTAT, AK.
TAKEOFF MINIMUMS AND (OBSTACLE) DEPARTURE PROCEDURES AMDT 5A...
TAKEOFF MINIMUMS: RWY 20, 300-1 1/8 OR STANDARD WITH MINIMUM CLIMB OF 290 FEET PER NM TO 300. ALL OTHER DATA REMAINS AS PUBLISHED.
2403151556-2603151556EST
FDC 4/3240 YAK IAP YAKUTAT, YAKUTAT, AK.
ILS OR LOC RWY 11, AMDT 4...
LOC BC RWY 29, AMDT 9...
PROCEDURE NA EXCEPT FOR ACFT EQUIPPED WITH SUITABLE RNAV SYSTEM WITH GPS,
YAK VOR OUT OF SERVICE. 2409101616-2504221616EST
FDC 4/3238 YAK ODP YAKUTAT, YAKUTAT, AK.
TAKEOFF MINIMUMS AND (OBSTACLE) DEPARTURE PROCEDURES AMDT 5A...
DEPARTURE PROCEDURE ADF REQUIRED EXCEPT FOR ACFT EQUIPPED WITH SUITABLE RNAV SYSTEM WITH GPS,
YAK VOR OUT OF SERVICE. 2409101616-2504221616EST
FDC 4/3237 YAK SID YAKUTAT, YAKUTAT, AK.
FAKES FOUR DEPARTURE...
DEPARTURE PROCEDURE NA EXCEPT FOR AIRCRAFT EQUIPPED WITH SUITABLE RNAV SYSTEM WITH GPS,
YAK VOR OUT OF SERVICE. 2409101616-2504221616EST

FDC 3/6199 YAK IAP YAKUTAT, YAKUTAT, AK.
VOR/DME RWY 29, AMDT 5...
S-29 HAT 408.
CIRCLING CAT A MDA 520/HAA 480, CAT B MDA 540/HAA 500, CAT C HAA 580, CAT D HAA 680
NOTE: CIRCLING RWY 20 NA AT NIGHT.
DISREGARD PROFILE NOTE: VGSI AND DESCENT ANGLES NOT COINCIDENT.
APT ELEV 40.
TDZE 32.
2309271740-2508301740EST

FDC 5/9912 ZAN AIRSPACE ADS-B, AUTO DEPENDENT SURVEILLANCE REBROADCAST (ADS-R), TFC INFO SER BCST (TIS-B), FLT INFO SER BCST (FIS-B) SER MAY NOT BE AVBL WI AN AREA DEFINED AS 169NM RADIUS OF 694403N1492543W. AP AIRSPACE AFFECTED INCLUDES ARC, CXF, AKP, SCC, AQT, ATK, BRW, BTI. SFC-UNL.
2502042236-2502172200EST

FDC 5/6920 ZAN AIRSPACE ADS-B, AUTO DEPENDENT SURVEILLANCE REBROADCAST (ADS-R), TFC INFO SER BCST (TIS-B), FLT INFO SER BCST (FIS-B) SER MAY NOT BE AVBL WI AN AREA DEFINED AS 131NM RADIUS OF 660245N1674212W. AP AIRSPACE AFFECTED MAY INCLUDE SHH, DEE, IWK, KTS, TER, K29, Z81, 3Z1. SFC-17999FT. 2501270420-2504212200EST

FDC 5/6266 ZAN AIRSPACE ADS-B, AUTO DEPENDENT SURVEILLANCE REBROADCAST (ADS-R), TFC INFO SER BCST (TIS-B), FLT INFO SER BCST (FIS-B) SER MAY NOT BE AVBL WI AN AREA DEFINED AS 95NM RADIUS OF 615506N1584316W. AP AIRSPACE AFFECTED MAY INCLUDE KLG, CJX, HCA, KGX, ANI, RSH, SRV. SFC-UNL
2501240059-2502172200EST

FDC 5/0663 ZAN AIRSPACE ADS-B, AUTO DEPENDENT SURVEILLANCE REBROADCAST (ADS-R), TFC INFO SERVICE BCST (TIS-B), FLT INFO SERVICE BCST (FIS-B) SERVICES MAY NOT BE AVBL WI AN AREA DEFINED AS 167NM RADIUS OF 651531N1665830W. AP AIRSPACE AFFECTED MAY INCLUDE SHH, DEE, IWK, KTS, TER, K29, Z81, 3Z1. SFC-18000FT.
2502061400-2504142200EST

FDC 4/9445 ZAN AK..ROUTE ZAN.
B233 GALENA (GAL) VOR/DME, AK TO KUTAL, CHANGE RADIAL R-268 TO R-273.
GAL VOR/DME MAGVAR UPDATED FROM 17E TO 12E.
2410152023-2610152023EST

FDC 4/7423 ZAN AK..ROUTE ZAN.
V317 LEVEL ISLAND (LVD) VOR/DME, AK R-306 TO COP NA.
LVD DME R-306 UNUSABLE. 2401241836-2601241836EST

FDC 4/6612 ZAN ROUTE ZAN.
J117 MC GRATH (MCG) VORTAC, AK R-325 TO COP NA FROM 20 NM TO COP EXCEPT FOR ACFT EQUIPPED WITH SUITABLE RNAV SYSTEM WITH GPS.
MCG VOR R-325 UNUSABLE BEYOND 20 NM. 2408271741-2608271741EST

FDC 4/6611 ZAN ROUTE ZAN.
J111 MC GRATH (MCG) VORTAC, AK R-276 TO COP NA FROM 20 NM TO COP EXCEPT FOR ACFT EQUIPPED WITH SUITABLE RNAV SYSTEM WITH GPS.
MCG VOR R-276 UNUSABLE BEYOND 20 NM. 2408271741-2608271741EST

FDC 4/6610 ZAN ROUTE ZAN.
J120 MC GRATH (MCG) VORTAC, AK R-217 TO COP NA FROM 6 NM TO COP EXCEPT FOR ACFT EQUIPPED WITH SUITABLE RNAV SYSTEM WITH GPS.
MCG VOR R-217 UNUSABLE BEYOND 6 NM. 2408271741-2608271741EST

FDC 4/6609 ZAN ROUTE ZAN.
J111 MC GRATH (MCG) VORTAC, AK R-102 TO COP NA FROM 20 NM TO COP EXCEPT FOR ACFT EQUIPPED WITH SUITABLE RNAV SYSTEM WITH GPS.
MCG VOR R-102 UNUSABLE BEYOND 20 NM. 2408271741-2608271741EST

FDC 4/6608 ZAN ROUTE ZAN.
J120 MC GRATH (MCG) VORTAC, AK R-039 TO COP NA FROM 20 NM TO COP EXCEPT FOR ACFT EQUIPPED WITH SUITABLE RNAV SYSTEM WITH GPS.
MCG VOR R-039 UNUSABLE BEYOND 20 NM. 2408271741-2608271741EST

FDC 4/6604 ZAN AK..ROUTE ZAN.
V320, V440, V510 MC GRATH (MCG) VORTAC, AK R-102 TO COP NA FROM 20 NM TO COP EXCEPT FOR ACFT EQUIPPED WITH SUITABLE RNAV SYSTEM WITH GPS.
MCG VOR R-102 UNUSABLE BEYOND 20 NM. 2408271726-2608271723EST

FDC 4/6601 ZAN AK..ROUTE ZAN.
V510 MC GRATH (MCG) VORTAC, AK R-245 TO COP NA EXCEPT FOR ACFT EQUIPPED WITH SUITABLE RNAV SYSTEM WITH GPS.

MCG VOR R-245 UNUSABLE BEYOND 6 NM. 2408271722-2608271721EST
FDC 4/6599 ZAN AK..ROUTE ZAN.
V480 MC GRATH (MCG) VORTAC, AK R-217 TO COP NA EXCEPT FOR ACFT EQUIPPED WITH SUITABLE RNAV SYSTEM WITH GPS.
MCG VOR R-217 UNUSABLE BEYOND 6 NM. 2408271720-2608271716EST
FDC 4/6594 ZAN AK..ROUTE ZAN.
V480 MC GRATH (MCG) VORTAC, AK R-039 TO COP NA FROM 20 NM TO COP EXCEPT FOR ACFT EQUIPPED WITH SUITABLE RNAV SYSTEM WITH GPS.
MCG VOR R-039 UNUSABLE BEYOND 20 NM. 2408271715-2608271713EST
FDC 4/6587 ZAN AK..ROUTE ZAN.
V498 MC GRATH (MCG) VORTAC, AK R-325 TO COP NA FROM 20 NM TO COP EXCEPT FOR ACFT EQUIPPED WITH SUITABLE RNAV SYSTEM WITH GPS.
MCG VOR R-325 UNUSABLE BEYOND 20 NM. 2408271712-2608271712EST
FDC 4/6584 ZAN AK..ROUTE ZAN.
V440 MC GRATH (MCG) VORTAC, AK R-276 TO COP NA FROM 20 NM TO COP EXCEPT FOR ACFT EQUIPPED WITH SUITABLE RNAV SYSTEM WITH GPS.
MCG VOR R-276 UNUSABLE BEYOND 20 NM. 2408271708-2608271708EST
FDC 4/6127 ZAN AK..ROUTE ZAN.
V317 ANNETTE ISLAND (ANN) VOR/DME, AK TO GESTI, AK MEA 9000 NORTHWESTBOUND.
ANN VOR/DME R-309 UNUSABLE BEYOND 37 NM BELOW 9000. 2404291336-2604291336EST
FDC 4/5985 ZAN AK..ROUTE ZAN..SPECIAL R2015 TAWMO, AK TO UCUXY, AK
MOCA 2600.

2408262030-2508262030EST
FDC 4/0467 ZAN AK..ROUTE ZAN.
G4 WOOD RIVER (BTS) NDB, AK TO ILIAMNA (ILI) NDB/DME, AK MEA 5500
MOCA 4300.
2412031429-2612031429EST
FDC 4/0464 ZAN AK..ROUTE ZAN.
V317 GESTI, AK TO LEVEL ISLAND (LVD) VOR/DME, AK R-128 MEA 9000.
2412031429-2612031429EST
FDC 4/0463 ZAN AK..ROUTE ZAN.
G10, G8 ELFEE (ELF) NDB, AK TO DAYVU, AK NA EXCEPT FOR ACFT EQUIPPED WITH SUITABLE RNAV SYSTEM WITH GPS.
ELF NDB UNUSABLE AT DAYVU AT 5000. 2412031429-2612031429EST
FDC 4/0450 ZAN AK..ROUTE ZAN.
Q18 GALENA (GAL) VOR/DME, AK R-343 TO BARROW (BRW) VOR/DME, AK R-170 NA.
2412031427-2612031427EST
FDC 3/9521 ZAN AK..ROUTE ZAN.
V319 YONEK INT, AK DME REQUIRED EXCEPT FOR ACFT EQUIPPED WITH SUITABLE RNAV SYSTEM WITH GPS.
ENA VOR R-339 UNUSABLE BEYOND 20 NM. 2308071534-2508071534EST
FDC 3/8162 ZAN AK..ROUTE ZAN.
V440 YAKUTAT (YAK) VOR/DME, AK R-119 TO BIORKA ISLAND (BKA) VORTAC, AK R-303 NA EXCEPT FOR AIRCRAFT EQUIPPED WITH SUITABLE RNAV SYSTEM WITH GPS.
YAK VOR R-119 UNUSABLE. 2302221452-2502231451EST
FDC 3/1444 ZAN AK..ROUTE ZAN.
V508 SEWAR, AK TO COP UNUSABLE EXCEPT FOR GNSS EQUIPPED AIRCRAFT.
ENA VOR/DME RESTRICTED. 2310051908-2510051908EST
FDC 3/1440 ZAN AK..ROUTE ZAN.
V320 RUNTL, AK TO FRIDA, AK UNUSABLE EXCEPT FOR GNSS EQUIPPED AIRCRAFT.
ENA VOR/DME RESTRICTED. 2310051905-2510051905EST

Gen. FDC
FDC 4/1786 ZZZ PART 1 OF 2 SECURITY SPECIAL SECURITY INSTRUCTIONS (SSI)
PROHIBITION ON RUSSIAN FLIGHT OPERATIONS IN THE TERRITORIAL AIRSPACE OF THE U.S

SPECIAL SECURITY INSTRUCTIONS (SSI) PROHIBITION ON RUSSIAN FLIGHT OPERATIONS IN THE TERRITORIAL AIRSPACE OF THE U.S. PURSUANT TO 49 USC SECTIONS 40103 AND 40113(A), ALL RUSSIAN AIR CARRIERS AND COMMERCIAL OPERATORS, REGARDLESS OF THE STATE OF REGISTRY OF THE AIRCRAFT; ALL AIRCRAFT REGISTERED IN THE RUSSIAN FEDERATION; ALL

RUSSIAN STATE AIRCRAFT, REGARDLESS OF THE STATE OF REGISTRY OF THE
AIRCRAFT; AND ALL AIRCRAFT, REGARDLESS OF THE STATE OF REGISTRY,
OWNED, CHARTERED, LEASED, OPERATED OR CONTROLLED BY, FOR, OR FOR THE
BENEFIT OF, A RUSSIAN PERSON OR ENTITY IDENTIFIED BY THE
INTERNATIONAL TRADE ADMINISTRATIONS CONSOLIDATED SCREENING LIST
(HTTPS://WWW.TRADE.GOV/CONSOLIDATED-SCREENING-LIST), ARE PROHIBITED
FROM OPERATING TO, FROM, WITHIN, OR THROUGH U.S. TERRITORIAL
AIRSPACE, EXCEPT FOR: 1) AIRCRAFT ENGAGED IN HUMANITARIAN OR SAR
OPERATIONS SPECIFICALLY AUTHORIZED BY THE U.S. FEDERAL AVIATION
ADMINISTRATION (FAA) THAT HAVE FIRST RECEIVED ANY NECESSARY ECONOMIC
AUTHORIZATION FROM THE U.S. DEPARTMENT OF TRANSPORTATION (DOT)
2405091540-2505192359
END PART 1 OF 2
FDC 4/1786 ZZZ PART 2 OF 2 SECURITY SPECIAL SECURITY INSTRUCTIONS
(SSI)
PURSUANT TO DOT ORDER 2022-3-2; 2) STATE AIRCRAFT OPERATIONS GRANTED
A DIPLOMATIC CLEARANCE BY THE U.S. DEPARTMENT OF STATE (DOS)

SPECIAL SECURITY INSTRUCTIONS (SSI) AIRCRAFT EXPERIENCING IN-FLIGHT
EMERGENCIES. THIS NOTAM REPLACES NOTAM FDC 3/9274 (A0108/23).
RUSSIAN AIR CARRIERS AND/OR OTHER AIRCRAFT OPERATORS SUBJECT TO DOT
ORDER 2022-3-2 SEEKING DOT APPROVAL FOR HUMANITARIAN AND/OR SEARCH
AND RESCUE OPERATIONS MAY DIRECT SUCH REQUESTS TO
[redacted] DOT WILL CONSIDER SUCH REQUESTS ON A
CASE-BY-CASE BASIS, AND REQUESTORS MUST EXPLICITLY RECEIVE
AFFIRMATIVE DOT APPROVAL BEFORE CONDUCTING SUCH OPERATIONS. AIRCRAFT
OPERATORS SUBJECT TO THIS NOTAM WHO DO NOT COMPLY WITH THESE
INSTRUCTIONS MAY BE INTERCEPTED, AND THEIR PILOTS AND OTHER
CREWMEMBERS MAY BE DETAINED AND INTERVIEWED BY LAW ENFORCEMENT OR
SECURITY PERSONNEL, AS APPROPRIATE.
ADDITIONAL INFORMATION IS PROVIDED AT:
HTTPS://WWW.FAA.GOV/AIR_TRAFFIC/PUBLICATIONS/US_RESTRICTIONS/
2405091540-2505192359
END PART 2 OF 2
FDC 4/5129 2IN8 SPECIAL FRANCISCAN HEALTH CROWN POINT, CROWN POINT,
IN. CMONR ONE DEPARTURE...PROCEDURE NOT AUTHORIZED.

2410051430-2505171430
FDC 4/5128 2IN8 SPECIAL FRANCISCAN HEALTH CROWN POINT, CROWN POINT,
IN. COPTER RNAV (GPS) 09, ORIG... PROCEDURE NOT AUTHORIZED.

2410051430-2505171430
FDC 5/9670 FDC CHART CORRECT U.S. GOVERNMENT IFR
ENROUTE LOW ALTITUDE
CHART L-35, PANEL C, EFFECTIVE 26 DEC 2024...
ADD AIRPORT INFORMATION FOR TRI-COUNTY AT HENRY JOYNER FLD (ASJ)
WITH ASSOCIATED CITY AHOSKIE, ELEVATION OF 67, PILOT CONTROLLED
LIGHTING, RWY LENGTH 4500, AWOS-3 FREQ 119.075, LOCATED 15 NM WSW
OF CVI VORTAC, N36 17 51 W077 10 15. 2502041448-PERM
FDC 5/8052 FDC CHART CORRECT U.S. GOVERNMENT ATLANTA
VFR SECTIONAL
AERONAUTICAL CHART, EFFECTIVE 20 FEB 2025...
REVISE AUBURN, AL CLASS D AIRSPACE: THAT AIRSPACE EXTENDING UPWARD
FROM THE SURFACE TO AND INCLUDING 2,500 FT MSL WITHIN A 4.4-MILE
RADIUS OF AUBURN UNIVERSITY REGIONAL AIRPORT, LOCATED AT 32 36 54N,
085 26 02W. THIS CLASS D AIRSPACE AREA IS EFFECTIVE DURING THE
SPECIFIC DATES AND TIMES ESTABLISHED IN ADVANCE BY A NOTICE TO AIR
MISSIONS. THE EFFECTIVE DATE AND TIME WILL THEREAFTER BE
CONTINUOUSLY PUBLISHED IN THE CHART SUPPLEMENT.. 2501292028-PERM
FDC 5/8051 FDC CHART CORRECT U.S. GOVERNMENT ATLANTA
VFR SECTIONAL
AERONAUTICAL CHART, EFFECTIVE 20 FEB 2025...
CHANGE AUBURN UNIVERSITY RGNL AIRPORT (AUO), AUBURN, AL, TO A
TOWERED AIRPORT. LOCATED AT 32 36 54N, 085 26 02W, ADD CTRL TOWER
FREQ 123.875. ADD TAB ENTRY FOR AUBURN UNIVERSITY RGNL TWR: ADD TWR
HRS 0700-2100 MON-FRI, 0800-1700 SAT-SUN; TWR FREQ 123.875 AND GND
FREQ 121.625.. 2501292023-PERM
FDC 5/8050 FDC CHART CORRECT U.S. GOVERNMENT ATLANTA
VFR SECTIONAL
AERONAUTICAL CHART, EFFECTIVE 26 DEC 2024...

CHANGE AUBURN UNIVERSITY RGNL AIRPORT (AUO), AUBURN, AL, TO A TOWERED AIRPORT. LOCATED AT 32 36 54N, 085 26 02W, ADD CTRL TOWER FREQ 123.875. ADD TAB ENTRY FOR AUBURN UNIVERSITY RGNL TWR: ADD TWR HRS 0700-2100 MON-FRI, 0800-1700 SAT-SUN; TWR FREQ 123.875 AND GND FREQ 121.625.. 2501292019-PERM

FDC 5/4540 FDC CHART CORRECT U.S. GOVERNMENT NOME VFR SECTIONAL
AERONAUTICAL CHART, EFFECTIVE 26 DEC 2024...
DELETE V477 SEGMENT FROM SELAWIK, AK VOR-DME (WLK) LOCATED AT 66 35 58N, 159 59 27W TO AMBLER, AK NDB (AMF) LOCATED AT 67 06 19N, 157 51 37W.. 2501171725-PERM

FDC 5/4343 FDC CHART CORRECT U.S. GOVERNMENT GREAT FALLS VFR SECTIONAL
AERONAUTICAL CHART, EFFECTIVE 26 DEC 2024...
DELETE COMM BOX AND TYPE FOR ROUNDUP NDB (RPX), ROUNDUP, MT, LOCATED AT 46 28 16N, 108 33 05W.. 2501171207-PERM

FDC 5/4191 FDC CHART CORRECT U.S. GOVERNMENT IFR ENROUTE LOW ALTITUDE
CHART L-27, PANEL A, EFFECTIVE 26 DEC 2024...
DELETE V206 BETWEEN NAPOLEON ANX VORTAC AND KIRKSVILLE IRK VORTAC. 2501161531-PERM

FDC 5/1583 FDC CHART CORRECT U.S. GOVERNMENT IFR ENROUTE HIGH ALTITUDE
CHART H-3, PANEL B, EFFECTIVE 26 DEC 2024...
CHANGE EDGE TYPE INFORMATION ON AIRWAY Q1 FROM EASON TO ECTOF.
CHANGE EDGE TYPE INFORMATION ON AIRWAY Q3 FROM FAMUK TO FELIX. 2501081839-PERM

FDC 5/0869 FDC CHART CORRECT U.S. GOVERNMENT IFR ENROUTE HIGH ALTITUDE
CHART H-12, PANEL H, F, K, EFFECTIVE 31 OCT 2024...
CHANGE EDGE TYPE ZILLS TO WAALT..
CHANGE BOTH EDGE TYPE CATLN FROM BLACK TO BLUE.
ADD EDGE TYPE AJJAY ON RNAV ROUTE Q822 NEAR ENE VOR/DME.
ADD RNAV ROUTE SEGMENT Q822 FROM ENE VOR/DME TO AJJAY WITH OUTBOUND BEARING OF 082 AND MILEAGE 48.. 2502061748-PERM

FDC 5/0266 FDC SPECIAL NOTICE...UNMANNED AIRCRAFT SYSTEM (UAS)
OPERATORS ARE STRONGLY ADVISED TO USE CAUTION WHEN OPERATING WI 5NM INLAND OF THE U.S./MEXICO BORDER PORTION OF THE CONTIGUOUS UNITED STATES AIR DEFENSE IDENTIFICATION ZONE (ADIZ) AS DEFINED BY 14 CFR 99.43 DUE TO ONGOING HOMELAND SECURITY (DHS), DEPARTMENT OF JUSTICE (DOJ) AND DEPARTMENT OF DEFENSE (DOD) OPERATIONS.

OPERATORS WHO INTERFERE WITH OR ARE DEEMED A THREAT TO SUCH OPERATIONS MAY BE MITIGATED PURSUANT TO 10 U.S.C. SECTION 130I AND 6 U.S.C. SECTION 124N. MITIGATION MAY RESULT IN THE INTERFERENCE, INTERCEPTION, SEIZURE, DAMAGING, OR DESTRUCTION OF UNMANNED AIRCRAFT DEEMED TO POSE A CREDIBLE SAFETY OR SECURITY THREAT TO PROTECTED PERSONNEL, FACILITIES, OR ASSETS.
2502051630-PERM

FDC 5/0179 FDC CHART CORRECT U.S. GOVERNMENT IFR ENROUTE HIGH ALTITUDE
CHART H-10, PANEL F, EFFECTIVE 26 DEC 2024...
CHANGE EDGE TYPE INFORMATION ON Q68 AIRWAY FROM BWG TO RAMRD. 2501021515-PERM

FDC 5/0143 FDC CHART CORRECT U.S. GOVERNMENT IFR ENROUTE HIGH ALTITUDE
CHART AKH2, PANEL H, EFFECTIVE 26 DEC 2024...
ADD ROUTE SEGMENT R338 BETWEEN NATES AND HEDMI WITH BEARINGS 222 WBD AND 040 EBD, BOX MILEAGE 129, AND MAA-60000.. 2501021352-PERM

FDC 4/8152 FDC CHART CORRECT U.S. GOVERNMENT IFR ENROUTE LOW ALTITUDE
CHART L-10, PANEL I, EFFECTIVE 26 DEC 2024...
DELETE V132 FROM HUT HUTCHINSON VOR/DME TO FLOSS FIX. DELETE MCA V132 5000SE AND MRA 5000 AT FLOSS FIX. 2412172238-PERM

FDC 4/7777 FDC CHART CORRECT U.S. GOVERNMENT IFR ENROUTE LOW ALTITUDE
CHART L-15, PANEL D, EFFECTIVE 26 DEC 2024...
DELETE MCA 5000 SE AND MRA 5000 FOR V132 AT FLOSS REPORTING POINT, N38 07 47 W097 08 39.. 2412171332-PERM

FDC 4/7051 FDC CHART CORRECT U.S. GOVERNMENT IFR

ENROUTE HIGH ALTITUDE
CHART H-12, PANEL J, EFFECTIVE 11 JUL 2024...
ADD FIX MAKEUP FROM HAR VORTAC TO MCMAN WITH BEARING 321 AND DME OF 31. 2408121613-PERM

FDC 4/0913 FDC CHART CORRECT U.S. GOVERNMENT IFR
ENROUTE LOW ALTITUDE
CHART L-6, PANEL H, EFFECTIVE 26 DEC 2024...
CHANGE EDGE TYPE INFORMATION FOR CDS NAVAID ON V530 TO FREQUENCY 117.0 AND CHANNEL 117.. 2412261227-PERM

FDC 4/0626 FDC CHART CORRECT U.S. GOVERNMENT IFR
ENROUTE LOW ALTITUDE
CHART L-27, PANEL A, EFFECTIVE 26 DEC 2024...
DELETE MRA 4300 AT WIVEY FIX N41 13 36 W093 43 46. 2412241618-PERM

FDC 2/3929 FDC SPECIAL NOTICE..UNMANNED AIRCRAFT SYSTEM (UAS)
OPERATORS ARE STRONGLY ADVISED TO USE CAUTION WHEN OPERATING WITHIN 1/4NM OF THE U.S./CANADA BORDER DUE TO ONGOING HOMELAND SECURITY (DHS), DEPARTMENT OF JUSTICE (DOJ) AND DEPARTMENT OF DEFENSE (DOD) OPERATIONS. OPERATORS WHO INTERFERE WITH OR ARE DEEMED A THREAT TO SUCH OPERATIONS MAY BE MITIGATED PURSUANT TO 10 U.S.C. SECTION 130I AND 6 U.S.C. SECTION 124N. MITIGATION MAY RESULT IN THE INTERFERENCE, INTERCEPTION, SEIZURE, DAMAGING, OR DESTRUCTION OF UNMANNED AIRCRAFT DEEMED TO POSE A CREDIBLE SAFETY OR SECURITY THREAT TO PROTECTED PERSONNEL, FACILITIES, OR ASSETS.
2212121820-PERM

FDC 6/8818 FDC ...SPECIAL NOTICE...IN THE INTEREST OF NATIONAL SECURITY AND TO THE EXTENT PRACTICABLE, PILOTS AND UAS OPERATORS ARE STRONGLY ADVISED TO AVOID THE AIRSPACE ABOVE OR IN CLOSE PROXIMITY TO CRITICAL INFRASTRUCTURE AND OTHER SENSITIVE LOCATIONS SUCH AS POWER PLANTS (NUCLEAR, HYDRO-ELECTRIC, OR COAL), DAMS, REFINERIES, INDUSTRIAL COMPLEXES, MILITARY FACILITIES, CORRECTIONAL AND LAW ENFORCEMENT FACILITIES UNLESS OTHERWISE AUTHORIZED. PILOTS AND UAS OPERATORS SHOULD NOT CIRCLE AS TO LOITER IN THE VICINITY OVER THESE TYPES OF FACILITIES.
1603231538-PERM

FDC 5/0838 FDC PART 1 OF 16 LIST 2502061715

FDC 5/0292 FDC LIST 2502051715	FDC 5/0293 CNL 5/9726 FDC
FDC 5/0294 VGT	FDC 5/0295 HND
FDC 5/0296 VGT	FDC 5/0297 VGT
FDC 5/0298 LAS	FDC 5/0299 LAS
FDC 5/0300 LAS	FDC 5/0301 BLH
FDC 5/0302 PHX	FDC 5/0303 SDL
FDC 5/0304 SPA	FDC 5/0305 CNL 5/9891 TYQ
FDC 5/0306 CNL 5/9892 EYE	FDC 5/0307 CNL 5/9893 UMP
FDC 5/0308 CNL 5/9894 MQJ	FDC 5/0309 CNL 5/9895 HFY
FDC 5/0310 CNL 5/9896 AOH	FDC 5/0311 CNL 5/9897 GEZ
FDC 5/0312 CNL 5/9898 ALN	FDC 5/0313 CNL 5/9899 BLV
FDC 5/0314 CNL 5/9900 CPS	FDC 5/0315 CNL 5/9901 STL
FDC 5/0316 CNL 5/9902 SUS	FDC 5/0317 CNL 5/9903 DAY
FDC 5/0318 CNL 5/9904 IND	FDC 5/0319 CNL 5/0058 BVO
FDC 5/0320 CNL 5/0059 IDP	FDC 5/0321 CNL 5/0029 INK
FDC 5/0322 CNL 4/6204 PDX	FDC 5/0323 PDX
FDC 5/0324 COS	FDC 5/0325 COS
FDC 5/0326 COS	FDC 5/0327 COS
FDC 5/0328 COS	FDC 5/0329 BJC
FDC 5/0330 APA	FDC 5/0331 DEN
FDC 5/0332 FNL	FDC 5/0333 GXY
FDC 5/0334 CFO	FDC 5/0335 COS
FDC 5/0336 BKF	FDC 5/0337 FFT

END PART 1 OF 16

FDC 5/0838 FDC PART 2 OF 16 LIST 2502061715

FDC 5/0339 FFT	FDC 5/0342 LEX
FDC 5/0343 EAU	FDC 5/0344 ANE
FDC 5/0345 FCM	FDC 5/0346 STP
FDC 5/0349 MSP	FDC 5/0350 CNL 5/0323 PDX
FDC 5/0351 PDX	FDC 5/0352 PHX
FDC 5/0353 SDL	FDC 5/0354 SJN
FDC 5/0355 CNL 5/9114 ATL	FDC 5/0356 CNL 5/9115 JCA
FDC 5/0357 CNL 5/9116 AHN	FDC 5/0358 CNL 5/9435 AVP
FDC 5/0359 CNL 5/9436 AVP	FDC 5/0360 CNL 5/9869 LPR

```
                FDC 5/0361 CNL 5/9870 CLE          FDC 5/0363 CNL 5/9871 CLE
                FDC 5/0364 CNL 5/9934 AUS          FDC 5/0365 CNL 5/9935 T74
                FDC 5/0366 CNL 5/9936 AUS          FDC 5/0367 CNL 5/9972 BKF
                FDC 5/0369 CNL 5/9973 APA          FDC 5/0370 CNL 5/9974 BJC
                FDC 5/0371 CNL 5/9975 DEN          FDC 5/0372 CNL 5/9976 FNL
                FDC 5/0373 CNL 5/9977 GXY          FDC 5/0375 CNL 5/9978 HSR
                FDC 5/0376 CNL 5/9979 49B          FDC 5/0377 CNL 5/9980 CFO
                FDC 5/0378 CNL 4/8441 HGR          FDC 5/0379 CNL 5/9880 STJ
                FDC 5/0380 CNL 5/9592 GPH          FDC 5/0381 CNL 5/9593 IXD
                FDC 5/0382 CNL 5/9594 OJC          FDC 5/0383 CNL 5/9595 MKC
                FDC 5/0384 CNL 5/9596 MCI          FDC 5/0385 CNL 5/9597 SGF
                FDC 5/0386 CNL 5/9598 STJ          FDC 5/0388 CNL 5/9599 SGF
                FDC 5/0389 CNL 5/9600 FLV          FDC 5/0390 CNL 5/9601 LXT
                FDC 5/0391 JFK                     FDC 5/0393 CNL 4/4613 JFK

                END PART 2 OF 16
FDC  5/0838 FDC  PART 3 OF 16 LIST 2502061715
                FDC 5/0394 JFK                     FDC 5/0395 CNL 5/0391 JFK
                FDC 5/0396 CNL 5/0352 PHX          FDC 5/0397 CNL 5/0353 SDL
                FDC 5/0398 CNL 5/0354 SJN          FDC 5/0399 JFK
                FDC 5/0400 CNL 4/9331 JFK          FDC 5/0401 CNL 5/9685 FLV
                FDC 5/0402 CNL 5/9686 IXD          FDC 5/0403 CNL 5/9687 OJC
                FDC 5/0404 CNL 5/9688 ICT          FDC 5/0405 CNL 5/9689 ICT
                FDC 5/0406 CNL 5/9690 ICT          FDC 5/0407 CNL 5/9691 ICT
                FDC 5/0408 CNL 5/9692 AAO          FDC 5/0409 CNL 5/9693 STJ
                FDC 5/0410 CNL 5/9694 GPH          FDC 5/0411 CNL 5/9695 MCI
                FDC 5/0412 CNL 5/9696 MKC          FDC 5/0413 CNL 5/9697 LXT
                FDC 5/0414 JFK                     FDC 5/0415 JFK
                FDC 5/0416 FLV                     FDC 5/0417 IXD
                FDC 5/0418 OJC                     FDC 5/0419 ICT
                FDC 5/0420 ICT                     FDC 5/0421 ICT
                FDC 5/0422 ICT                     FDC 5/0423 AAO
                FDC 5/0424 STJ                     FDC 5/0425 GPH
                FDC 5/0426 MCI                     FDC 5/0427 MKC
                FDC 5/0428 LXT                     FDC 5/0429 JFK
                FDC 5/0430 CNL 5/0394 JFK          FDC 5/0431 CNL 5/9917 PSP
                FDC 5/0432 CNL 5/9937 OUN          FDC 5/0433 CNL 5/9938 GKY
                FDC 5/0434 CNL 5/9939 ADS          FDC 5/0435 CNL 5/9940 DAL
                FDC 5/0436 CNL 5/9941 RBD          FDC 5/0437 CNL 5/9942 DFW
                FDC 5/0438 CNL 5/9943 DTO          FDC 5/0439 CNL 5/9944 NFW

                END PART 3 OF 16
FDC  5/0838 FDC  PART 4 OF 16 LIST 2502061715
                FDC 5/0440 CNL 5/9945 GPM          FDC 5/0441 CNL 5/9946 LNC
                FDC 5/0442 CNL 5/9961 OUN          FDC 5/0443 CNL 5/9947 OKC
                FDC 5/0444 CNL 5/9948 PWA          FDC 5/0445 CNL 5/9949 PWA
                FDC 5/0446 CNL 5/9950 TKI          FDC 5/0447 CNL 5/9951 PWA
                FDC 5/0448 CNL 5/9952 SNL          FDC 5/0449 CNL 5/9953 AFW
                FDC 5/0450 CNL 5/9954 HQZ          FDC 5/0451 CNL 5/9955 DAL
                FDC 5/0452 CNL 5/9956 FWS          FDC 5/0453 CNL 5/9957 OKC
                FDC 5/0454 CNL 5/9958 FTW          FDC 5/0455 CNL 5/9959 OKC
                FDC 5/0456 CNL 5/9960 PWA          FDC 5/0457 CNL 5/0428 LXT
                FDC 5/0458 CNL 5/7800 ILE          FDC 5/0459 EVW
                FDC 5/0460 CNL 5/7398 ZAN          FDC 5/0461 CNL 5/9988 ISM
                FDC 5/0462 CNL 5/9987 DAB          FDC 5/0463 CNL 5/9989 SFB
                FDC 5/0464 CNL 5/9990 ORL          FDC 5/0465 RAL
                FDC 5/0466 ZAN                     FDC 5/0467 CNL 5/9962 GJT
                FDC 5/0468 CNL 5/9967 GJT          FDC 5/0469 CNL 5/9963 GJT
                FDC 5/0471 CNL 5/9964 ASE          FDC 5/0472 CNL 5/9965 GJT
                FDC 5/0473 CNL 5/9966 MTJ          FDC 5/0474 ZHU
                FDC 5/0475 ZME                     FDC 5/0477 CNL 5/0255 ITO
                FDC 5/0478 CNL 5/0256 ITO          FDC 5/0479 CNL 5/0257 ITO
                FDC 5/0480 CNL 5/0258 ITO          FDC 5/0481 CNL 5/0259 ITO
                FDC 5/0482 CNL 5/9768 OTZ          FDC 5/0483 MULTI CNL
                FDC 5/0484 PHX                     FDC 5/0485 P20
                FDC 5/0486 BKW                     FDC 5/0487 BLF

                END PART 4 OF 16
FDC  5/0838 FDC  PART 5 OF 16 LIST 2502061715
                FDC 5/0488 BLF                     FDC 5/0489 YKN
```

```
                FDC 5/0490 OFK                  FDC 5/0491 OUN
                FDC 5/0492 GKY                  FDC 5/0493 ADS
                FDC 5/0494 DAL                  FDC 5/0495 RBD
                FDC 5/0496 DFW                  FDC 5/0497 DTO
                FDC 5/0498 NFW                  FDC 5/0499 GPM
                FDC 5/0500 LNC                  FDC 5/0501 OUN
                FDC 5/0502 OKC                  FDC 5/0503 PWA
                FDC 5/0504 PWA                  FDC 5/0505 TKI
                FDC 5/0506 PWA                  FDC 5/0507 SNL
                FDC 5/0508 AFW                  FDC 5/0509 HQZ
                FDC 5/0510 DAL                  FDC 5/0511 FWS
                FDC 5/0512 OKC                  FDC 5/0513 FTW
                FDC 5/0514 OKC                  FDC 5/0515 PWA
                FDC 5/0516 CNL 5/0053 ZHU       FDC 5/0517 FUL
                FDC 5/0518 FUL                  FDC 5/0519 HHR
                FDC 5/0520 LGB                  FDC 5/0521 LGB
                FDC 5/0522 LGB                  FDC 5/0523 LAX
                FDC 5/0524 LAX                  FDC 5/0525 SAN
                FDC 5/0526 SNA                  FDC 5/0527 SNA
                FDC 5/0528 SNA                  FDC 5/0529 SNA
                FDC 5/0530 SNA                  FDC 5/0531 EMT
                FDC 5/0532 TOA                  FDC 5/0533 FUL

                END PART 5 OF 16
FDC  5/0838 FDC  PART 6 OF 16 LIST 2502061715
                FDC 5/0534 LAX                  FDC 5/0535 HHR
                FDC 5/0536 LAX                  FDC 5/0537 ONT
                FDC 5/0538 TOA                  FDC 5/0539 MLI
                FDC 5/0540 SFY                  FDC 5/0541 SQI
                FDC 5/0543 CWI                  FDC 5/0544 DVN
                FDC 5/0545 DVN                  FDC 5/0546 8M1
                FDC 5/0547 TUP                  FDC 5/0548 SAN
                FDC 5/0549 SAN                  FDC 5/0550 SAN
                FDC 5/0551 SEE                  FDC 5/0552 SAN
                FDC 5/0553 RNM                  FDC 5/0554 SAN
                FDC 5/0555 PTV                  FDC 5/0556 BFL
                FDC 5/0557 DLO                  FDC 5/0558 MIT
                FDC 5/0559 PTV                  FDC 5/0560 BFL
                FDC 5/0561 BFL                  FDC 5/0562 BFL
                FDC 5/0563 L45                  FDC 5/0564 L45
                FDC 5/0565 DLO                  FDC 5/0566 LAX
                FDC 5/0567 ONT                  FDC 5/0568 SNA
                FDC 5/0569 MIT                  FDC 5/0570 HSR
                FDC 5/0571 CNL 5/8850 ZHU       FDC 5/0572 MULTI CNL
                FDC 5/0573 CNL 5/0054 ZHN       FDC 5/0575 MFE
                FDC 5/0576 TXW                  FDC 5/0577 HRL
                FDC 5/0579 DBQ                  FDC 5/0580 PIR
                FDC 5/0585 CNL 4/7755 CNO       FDC 5/0586 CNL 4/7756 HMT

                END PART 6 OF 16
FDC  5/0838 FDC  PART 7 OF 16 LIST 2502061715
                FDC 5/0587 CNL 4/7757 F70       FDC 5/0588 CNL 4/7758 RAL
                FDC 5/0589 CNL 4/7759 ONT       FDC 5/0590 ZME
                FDC 5/0591 HNL                  FDC 5/0594 HNL
                FDC 5/0595 LIH                  FDC 5/0596 FWS
                FDC 5/0597 AFW                  FDC 5/0598 GPM
                FDC 5/0599 LNC                  FDC 5/0600 HQZ
                FDC 5/0602 LBX                  FDC 5/0604 SGR
                FDC 5/0605 GLS                  FDC 5/0606 EFD
                FDC 5/0607 HOU                  FDC 5/0608 DWH
                FDC 5/0609 IAH                  FDC 5/0610 CXO
                FDC 5/0611 IWS                  FDC 5/0612 AXH
                FDC 5/0613 TME                  FDC 5/0614 T41
                FDC 5/0615 LIT                  FDC 5/0616 LIT
                FDC 5/0617 DAL                  FDC 5/0618 CNL 5/9493 ZOA
                FDC 5/0619 BKT                  FDC 5/0620 IAH
                FDC 5/0621 CNL 5/9674 IAH       FDC 5/0622 IAH
                FDC 5/0623 CNL 5/8378 IAH       FDC 5/0624 IAH
                FDC 5/0625 CNL 5/0622 IAH       FDC 5/0626 IAH
                FDC 5/0627 CNL 5/0620 IAH       FDC 5/0628 CNL 5/9924 CKV
```

```
                FDC 5/0629 HEF                  FDC 5/0630 HEF
                FDC 5/0631 TAN                  FDC 5/0632 TAN
                FDC 5/0637 CNL 5/0546 8M1       FDC 5/0638 CNL 5/0547 TUP
                FDC 5/0639 DAB                  FDC 5/0640 SGJ

                END PART 7 OF 16
FDC  5/0838 FDC  PART 8 OF 16 LIST 2502061715
                FDC 5/0643 JAX                  FDC 5/0644 JAX
                FDC 5/0645 JAX                  FDC 5/0646 VQQ
                FDC 5/0647 CRG                  FDC 5/0648 HEG
                FDC 5/0649 JAX                  FDC 5/0650 JAX
                FDC 5/0651 JAX                  FDC 5/0653 CNL 5/0260 ABQ
                FDC 5/0654 CNL 5/0261 FMN       FDC 5/0655 CNL 5/0262 FMN
                FDC 5/0656 HOU                  FDC 5/0657 HOU
                FDC 5/0658 HOU                  FDC 5/0659 5M0
                FDC 5/0660 SAW                  FDC 5/0661 ESC
                FDC 5/0662 ECG                  FDC 5/0663 ZAN
                FDC 5/0664 SWF                  FDC 5/0665 SWF
                FDC 5/0666 ZMP                  FDC 5/0667 8M1
                FDC 5/0668 TUP                  FDC 5/0669 CNL 5/9244 HNL
                FDC 5/0670 CNL 5/9245 HNL       FDC 5/0671 CNL 5/9246 MKK
                FDC 5/0672 CNL 5/9247 HNL       FDC 5/0674 ASJ
                FDC 5/0675 CNL 4/5703 ASJ       FDC 5/0676 CNL 5/0667 8M1
                FDC 5/0677 CNL 5/0668 TUP       FDC 5/0678 CNL 5/0337 FFT
                FDC 5/0679 CNL 5/0339 FFT       FDC 5/0680 CNL 5/0342 LEX
                FDC 5/0681 YIP                  FDC 5/0682 ARB
                FDC 5/0683 DET                  FDC 5/0684 PTK
                FDC 5/0685 DTW                  FDC 5/0686 DTW
                FDC 5/0687 DTW                  FDC 5/0688 DTW
                FDC 5/0689 DTW                  FDC 5/0690 DTW

                END PART 8 OF 16
FDC  5/0838 FDC  PART 9 OF 16 LIST 2502061715
                FDC 5/0691 DTW                  FDC 5/0692 YIP
                FDC 5/0693 CNL 5/7700 ALB       FDC 5/0694 CNL 5/9151 OSC
                FDC 5/0695 CNL 5/9378 AYS       FDC 5/0696 CNL 5/9379 DQH
                FDC 5/0697 ZAB 99.7             FDC 5/0698 CNL 5/9318 GKY
                FDC 5/0699 CNL 5/9319 GPM       FDC 5/0700 CNL 5/9320 LNC
                FDC 5/0701 CNL 5/9321 NFW       FDC 5/0702 CNL 5/9322 AFW
                FDC 5/0703 CNL 5/9323 DAL       FDC 5/0704 CNL 5/9324 DTO
                FDC 5/0705 CNL 5/9325 HQZ       FDC 5/0706 CNL 5/9326 TKI
                FDC 5/0707 CNL 5/9327 FTW       FDC 5/0708 CNL 5/9328 ADS
                FDC 5/0709 CNL 5/9329 RBD       FDC 5/0711 CNL 5/9330 FWS
                FDC 5/0712 CNL 5/9331 PHX       FDC 5/0713 CNL 5/9332 ABQ
                FDC 5/0714 CNL 5/9333 DFW       FDC 5/0715 CNL 5/0681 YIP
                FDC 5/0716 CNL 5/0682 ARB       FDC 5/0717 CNL 5/0683 DET
                FDC 5/0718 CNL 5/0684 PTK       FDC 5/0719 CNL 5/0685 DTW
                FDC 5/0720 CNL 5/0686 DTW       FDC 5/0721 CNL 5/0687 DTW
                FDC 5/0722 CNL 5/0688 DTW       FDC 5/0723 CNL 5/0689 DTW
                FDC 5/0724 CNL 5/0690 DTW       FDC 5/0725 CNL 5/0691 DTW
                FDC 5/0726 CNL 5/0692 YIP       FDC 5/0727 CNL 5/0210 CRG
                FDC 5/0728 CNL 5/0211 JAX       FDC 5/0735 CNL 5/0212 JAX
                FDC 5/0736 CNL 5/0214 SGJ       FDC 5/0737 CNL 5/0216 VQQ
                FDC 5/0738 CNL 5/9582 ECG       FDC 5/0739 CNL 5/9583 ONX
                FDC 5/0742 DET                  FDC 5/0743 YIP
                FDC 5/0744 ARB                  FDC 5/0745 DET

                END PART 9 OF 16
FDC  5/0838 FDC  PART 10 OF 16 LIST 2502061715
                FDC 5/0746 PTK                  FDC 5/0747 DTW
                FDC 5/0748 DTW                  FDC 5/0750 DTW
                FDC 5/0752 DTW                  FDC 5/0753 DTW
                FDC 5/0754 DTW                  FDC 5/0755 DTW
                FDC 5/0756 CNL 5/9334 AGS       FDC 5/0757 YIP
                FDC 5/0758 CNL 5/9969 IPT       FDC 5/0759 CNL 5/9265 GAD
                FDC 5/0760 CNL 5/9266 GAD       FDC 5/0761 GAD
                FDC 5/0762 CNL 5/0465 RAL       FDC 5/0763 CNL 5/7899 EKO
                FDC 5/0764 JFK                  FDC 5/0765 CNL 5/0414 JFK
                FDC 5/0766 JFK                  FDC 5/0767 CNL 5/0415 JFK
                FDC 5/0768 CNL 5/9664 ATL       FDC 5/0770 CNL 5/9665 FFC
```

FDC 5/0772 CNL 5/9666 AUO FDC 5/0775 CNL 5/9667 CSG
FDC 5/0776 CNL 5/0579 DBQ FDC 5/0777 SUS
FDC 5/0778 BNA FDC 5/0779 MQY
FDC 5/0780 BNA FDC 5/0781 XNX
FDC 5/0782 M91 FDC 5/0783 JWN
FDC 5/0784 BLV FDC 5/0786 CPS
FDC 5/0788 STL FDC 5/0793 ALN
FDC 5/0794 BNA FDC 5/0795 CNL 5/9248 MAJ
FDC 5/0799 CNL 5/9249 MAJ FDC 5/0800 CNL 5/9170 MHK
FDC 5/0801 CNL 5/9273 MUE FDC 5/0802 CNL 5/9274 KOA
FDC 5/0803 CNL 5/8302 PNS FDC 5/0804 CNL 5/8303 JKA
FDC 5/0805 CNL 5/8903 OGG FDC 5/0807 CNO

END PART 10 OF 16

FDC 5/0838 FDC PART 11 OF 16 LIST 2502061715

FDC 5/0810 HMT FDC 5/0811 F70
FDC 5/0812 RAL FDC 5/0813 ONT
FDC 5/0814 CNL 5/9923 SFZ FDC 5/0815 CNL 5/9921 IJD
FDC 5/0816 CNL 5/9922 PVD FDC 5/0817 JFK
FDC 5/0818 CNL 5/0429 JFK FDC 5/0819 OLV
FDC 5/0821 CNL 5/9968 PHN FDC 5/0822 CNL 5/0580 PIR
FDC 5/0823 CNL 5/9983 RAP FDC 5/0824 CNL 5/9984 RAP
FDC 5/0825 CNL 5/9239 WWD FDC 5/0826 CNL 5/9240 BWI
FDC 5/0827 SAN FDC 5/0828 CNL 5/9702 SVC
FDC 5/0829 CNL 5/9703 SVC FDC 5/0830 CNL 5/0486 BKW
FDC 5/0831 CNL 5/0487 BLF FDC 5/0832 CNL 5/0488 BLF
FDC 5/0833 BET FDC 5/0834 RPD
FDC 5/0835 CNL 3/5246 RPD FDC 5/0836 DAN
FDC 5/0837 CNL 4/7123 DAN

CANCELLATIONS 2502061715

NUMBER	LOC	TFR	CNLD BY	NUMBER	LOC	TFR	CNLD BY
3/5246	RPD		5/0835	4/4613	JFK		5/0393
4/5703	ASJ		5/0675	4/6204	PDX		5/0322
4/7123	DAN		5/0837	4/7755	CNO		5/0585
4/7756	HMT		5/0586	4/7757	F70		5/0587
4/7758	RAL		5/0588	4/7759	ONT		5/0589
4/8441	HGR		5/0378	4/9331	JFK		5/0400

END PART 11 OF 16

FDC 5/0838 FDC PART 12 OF 16 LIST 2502061715

5/0029	INK	5/0321	5/0030	ZAN	5/0572
5/0031	ZMP	5/0572	5/0053	ZHU	5/0516
5/0054	ZHN	5/0573	5/0058	BVO	5/0319
5/0059	IDP	5/0320	5/0210	CRG	5/0727
5/0211	JAX	5/0728	5/0212	JAX	5/0735
5/0214	SGJ	5/0736	5/0216	VQQ	5/0737
5/0255	ITO	5/0477	5/0256	ITO	5/0478
5/0257	ITO	5/0479	5/0258	ITO	5/0480
5/0259	ITO	5/0481	5/0260	ABQ	5/0653
5/0261	FMN	5/0654	5/0262	FMN	5/0655
5/0323	PDX	5/0350	5/0337	FFT	5/0678
5/0339	FFT	5/0679	5/0342	LEX	5/0680
5/0352	PHX	5/0396	5/0353	SDL	5/0397
5/0354	SJN	5/0398	5/0391	JFK	5/0395
5/0394	JFK	5/0430	5/0414	JFK	5/0765
5/0415	JFK	5/0767	5/0428	LXT	5/0457
5/0429	JFK	5/0818	5/0465	RAL	5/0762
5/0486	BKW	5/0830	5/0487	BLF	5/0831
5/0488	BLF	5/0832	5/0546	8M1	5/0637
5/0547	TUP	5/0638	5/0579	DBQ	5/0776
5/0580	PIR	5/0822	5/0620	IAH	5/0627
5/0622	IAH	5/0625	5/0667	8M1	5/0676
5/0668	TUP	5/0677	5/0681	YIP	5/0715

END PART 12 OF 16

FDC 5/0838 FDC PART 13 OF 16 LIST 2502061715

5/0682	ARB	5/0716	5/0683	DET	5/0717
5/0684	PTK	5/0718	5/0685	DTW	5/0719

```
                5/0686 DTW         5/0720     5/0687 DTW         5/0721
                5/0688 DTW         5/0722     5/0689 DTW         5/0723
                5/0690 DTW         5/0724     5/0691 DTW         5/0725
                5/0692 YIP         5/0726     5/7398 ZAN         5/0460
                5/7700 ALB         5/0693     5/7800 ILE         5/0458
                5/7899 EKO         5/0763     5/8302 PNS         5/0803
                5/8303 JKA         5/0804     5/8378 IAH         5/0623
                5/8850 ZHU 99.7    5/0571     5/8903 OGG         5/0805
                5/9114 ATL         5/0355     5/9115 JCA         5/0356
                5/9116 AHN         5/0357     5/9151 OSC         5/0694
                5/9170 MHK         5/0800     5/9239 WWD         5/0825
                5/9240 BWI         5/0826     5/9244 HNL         5/0669
                5/9245 HNL         5/0670     5/9246 MKK         5/0671
                5/9247 HNL         5/0672     5/9248 MAJ         5/0795
                5/9249 MAJ         5/0799     5/9265 GAD         5/0759
                5/9266 GAD         5/0760     5/9273 MUE         5/0801
                5/9274 KOA         5/0802     5/9318 GKY         5/0698
                5/9319 GPM         5/0699     5/9320 LNC         5/0700
                5/9321 NFW         5/0701     5/9322 AFW         5/0702
                5/9323 DAL         5/0703     5/9324 DTO         5/0704
                5/9325 HQZ         5/0705     5/9326 TKI         5/0706

                END PART 13 OF 16
FDC  5/0838 FDC  PART 14 OF 16 LIST 2502061715
                5/9327 FTW         5/0707     5/9328 ADS         5/0708
                5/9329 RBD         5/0709     5/9330 FWS         5/0711
                5/9331 PHX         5/0712     5/9332 ABQ         5/0713
                5/9333 DFW         5/0714     5/9334 AGS         5/0756
                5/9378 AYS         5/0695     5/9379 DQH         5/0696
                5/9435 AVP         5/0358     5/9436 AVP         5/0359
                5/9493 ZOA         5/0618     5/9582 ECG         5/0738
                5/9583 ONX         5/0739     5/9592 GPH         5/0380
                5/9593 IXD         5/0381     5/9594 OJC         5/0382
                5/9595 MKC         5/0383     5/9596 MCI         5/0384
                5/9597 SGF         5/0385     5/9598 STJ         5/0386
                5/9599 SGF         5/0388     5/9600 FLV         5/0389
                5/9601 LXT         5/0390     5/9653 ZSE         5/0483
                5/9654 ZOA         5/0483     5/9664 ATL         5/0768
                5/9665 FFC         5/0770     5/9666 AUO         5/0772
                5/9667 CSG         5/0775     5/9674 IAH         5/0621
                5/9685 FLV         5/0401     5/9686 IXD         5/0402
                5/9687 OJC         5/0403     5/9688 ICT         5/0404
                5/9689 ICT         5/0405     5/9690 ICT         5/0406
                5/9691 ICT         5/0407     5/9692 AAO         5/0408
                5/9693 STJ         5/0409     5/9694 GPH         5/0410
                5/9695 MCI         5/0411     5/9696 MKC         5/0412
                5/9697 LXT         5/0413     5/9702 SVC         5/0828

                END PART 14 OF 16
FDC  5/0838 FDC  PART 15 OF 16 LIST 2502061715
                5/9703 SVC         5/0829     5/9726 FDC         5/0293
                5/9768 OTZ         5/0482     5/9869 LPR         5/0360
                5/9870 CLE         5/0361     5/9871 CLE         5/0363
                5/9880 STJ         5/0379     5/9891 TYQ         5/0305
                5/9892 EYE         5/0306     5/9893 UMP         5/0307
                5/9894 MQJ         5/0308     5/9895 HFY         5/0309
                5/9896 AOH         5/0310     5/9897 GEZ         5/0311
                5/9898 ALN         5/0312     5/9899 BLV         5/0313
                5/9900 CPS         5/0314     5/9901 STL         5/0315
                5/9902 SUS         5/0316     5/9903 DAY         5/0317
                5/9904 IND         5/0318     5/9917 PSP         5/0431
                5/9921 IJD         5/0815     5/9922 PVD         5/0816
                5/9923 SFZ         5/0814     5/9924 CKV         5/0628
                5/9934 AUS         5/0364     5/9935 T74         5/0365
                5/9936 AUS         5/0366     5/9937 OUN         5/0432
                5/9938 GKY         5/0433     5/9939 ADS         5/0434
                5/9940 DAL         5/0435     5/9941 RBD         5/0436
                5/9942 DFW         5/0437     5/9943 DTO         5/0438
                5/9944 NFW         5/0439     5/9945 GPM         5/0440
                5/9946 LNC         5/0441     5/9947 OKC         5/0443
```

```
                  5/9948 PWA         5/0444     5/9949 PWA         5/0445
                  5/9950 TKI         5/0446     5/9951 PWA         5/0447
                  5/9952 SNL         5/0448     5/9953 AFW         5/0449

                  END PART 15 OF 16
FDC  5/0838 FDC  PART 16 OF 16 LIST 2502061715
                  5/9954 HQZ         5/0450     5/9955 DAL         5/0451
                  5/9956 FWS         5/0452     5/9957 OKC         5/0453
                  5/9958 FTW         5/0454     5/9959 OKC         5/0455
                  5/9960 PWA         5/0456     5/9961 OUN         5/0442
                  5/9962 GJT         5/0467     5/9963 GJT         5/0469
                  5/9964 ASE         5/0471     5/9965 GJT         5/0472
                  5/9966 MTJ         5/0473     5/9967 GJT         5/0468
                  5/9968 PHN         5/0821     5/9969 IPT         5/0758
                  5/9972 BKF         5/0367     5/9973 APA         5/0369
                  5/9974 BJC         5/0370     5/9975 DEN         5/0371
                  5/9976 FNL         5/0372     5/9977 GXY         5/0373
                  5/9978 HSR         5/0375     5/9979 49B         5/0376
                  5/9980 CFO         5/0377     5/9983 RAP         5/0823
                  5/9984 RAP         5/0824     5/9987 DAB         5/0462
                  5/9988 ISM         5/0461     5/9989 SFB         5/0463
                  5/9990 ORL         5/0464

                  END PART 16 OF 16


ATCSCC
ATCSCC ADVZY 091 DCC 02/06/2025 OPERATIONS PLAN
EVENT TIME: 06/2300 - AND LATER
_____________________________________________________________________

THE EWR PROGRAM WAS REVISED WITH A NEW END TIME OF 0459Z.  HOLDING
ADVISORY WAS ISSUED FOR BOSTON DUE TO RUNWAY TREATMENTS. SKI COUNTRY
ROUTE WILL TIMEOUT.  NCT/ZOA WILL MITIGATE SFO OVERAGES IN THE
PROGRAM WITH MIT.
_____________________________________________________________________

STAFFING TRIGGERS:
0030-0500Z -PHX

TERMINAL CONSTRAINT(S):
BOS/N90/PHL/PCT/SEA/SCT - LOW CEILINGS/VISIBILITY
ORD/MSP/LAS - WIND
SFO - LOW CEILINGS/WIND
MSY/NEW - SUPERBOWL VOLUME UNTIL 02/11/25 0200Z

TERMINAL ACTIVE:
UNTIL 0159 -PHL GROUND DELAY PROGRAM
UNTIL 0159 -CYUL GROUND DELAY PROGRAM
UNTIL 0259 -LGA GROUND DELAY PROGRAM
UNTIL 0359 -JFK GROUND DELAY PROGRAM
UNTIL 0459 -EWR GROUND DELAY PROGRAM
UNTIL 0559 -BOS GROUND DELAY PROGRAM
UNTIL 0559 -DCA GROUND DELAY PROGRAM
UNTIL 0759 -SFO GROUND DELAY PROGRAM

TERMINAL PLANNED:
NONE

EN ROUTE CONSTRAINT(S):
ZDC/ZID/ZTL - THUNDERSTORMS
ZMA - PLACID MOA VARIOUS TIMES DAILY UNTIL 02/13/25 0300Z
NAS - MODERATE SNOWBIRD VOLUME DAY

EN ROUTE ACTIVE:
UNTIL 0400 -FCA001:EAST_TO_SB
UNTIL 0400 -FCA002:NORTH_TO_SB
UNTIL 0400 -FCA003:NORTHWEST_TO_SB
UNTIL 0400 -FCA004:WEST_TO_SB
UNTIL 0400 -SB_DEPARTURES_NORTH_AND_EAST_PARTIAL
```

UNTIL 0400 -SB_DEPARTURES_SOUTH_AND_EAST
UNTIL 0400 -SB_DEPARTURES_WEST
UNTIL 0430 -FCA011:NO_AR_ATLANTIC_Y-ROUTES_TO_RSW_AREA

EN ROUTE PLANNED:
NONE

CDRS/SWAP/CAPPING/TUNNELING/HOTLINE/DIVERSION RECOVERY:
NONE

RUNWAY/EQUIPMENT/POSSIBLE SYSTEM IMPACT REPORTS (SIRs):
DCA - RWY 15/33 ~ RWY 04/22 CLOSED UNTIL 02/10/25 0459Z
MCO - RWY 17L/35R CLOSED UNTIL 02/13/25 2359Z
BWI - RWY 10 ILS OTS UNTIL 02/28/25 1100Z
HNL - RWY 04L CLOSED UNTIL 03/15/25 2200Z
LGA - RWY 13/31 WEEKEND CLOSURES UNTIL 04/01/25
PBI - RWY 10R/28L CLOSED UNTIL 04/12/25 2359Z
FLL - RWY 10L/28R CLOSED UNTIL 04/17/25 2359Z
BNA - RWY 13/31 CLOSED UNTIL 04/30/25
GGG - RWY 13/31 CLOSED UNTIL 05/16/25
LIT - RWY 18/36 CLOSED UNTIL 07/31/25 2100Z
PHL - RWY 09R/27L NIGHTLY CLOSURES UNTIL 09/17/25 1000Z
HOU - RWY 13R/31L CLOSED 01/21/25 - 09/20/25 1200Z
SFB - RWY 09L/27R NIGHTLY CLOSURES UNTIL 01/08/26 2359Z

AIRSPACE FLOW PROGRAM(S) ACTIVE:
NONE

AIRSPACE FLOW PROGRAM PLANNED:
NONE

PLANNED LAUNCH/REENTRY:
SPACEX STARLINK 12-9, KENNEDY SPACE CENTER, FL
PRIMARY: 02/07/25 1850Z-2321Z
BACKUP: 02/08/25 1823Z-2254Z

FLIGHT CHECK(S):
NONE

VIP MOVEMENT(S):
NONE

NEXT PLANNING WEBINAR: 0015Z
062223-070059
25/02/06 22:23 DCCOPS.lxstn35

ATCSCC ADVZY 073 DCC 02/06/25 REROUTE CANCELLATION

FCADCS:GTK_MDCS HAS BEEN CANCELLED.

REMARKS:
ASSOCIATED RESTRICTIONS:

061724-070300
25/02/06 17:24 DCCOPS.lxstn22

ATCSCC ADVZY 072 DCC 02/06/25 REROUTE CANCELLATION

FCABPV:GTK_MBPV HAS BEEN CANCELLED.

REMARKS:
ASSOCIATED RESTRICTIONS:

061723-070300
25/02/06 17:23 DCCOPS.lxstn22

ATCSCC ADVZY 071 DCC 02/06/25 REROUTE CANCELLATION

FCA007:GTK_ZSU_NB HAS BEEN CANCELLED.

REMARKS:
ASSOCIATED RESTRICTIONS:

061723-070300
25/02/06 17:23 DCCOPS.lxstn22

ATCSCC ADVZY 070 DCC 02/06/25 REROUTE CANCELLATION

FCA006:GTK_ZSU_SB HAS BEEN CANCELLED.

REMARKS:
ASSOCIATED RESTRICTIONS:

061723-070300
25/02/06 17:23 DCCOPS.lxstn22

ATCSCC ADVZY 061 DCC 02/06/25 ROUTE RQD /FL
NAME: SB_DEPARTURES_NORTH_AND_EAST
CONSTRAINED AREA: ZHU
REASON: OTHER
INCLUDE TRAFFIC: KASD/KBTR/KGPT/KHDC/KHSA/KMSY/KNEW DEPARTURES TO
KAGC/KALB/KATL/KBDL/KBHM/KBNA/KBOS/KBWI/KCDW/KCLE/K
CLT/KCVG/KDCA/KDTW/KEWR/KGRB/KHPN/KIAD/KIND/KJFK/KL
GA/KMDW/KMEM/KMHT/KMKE/KMMU/KMSN/KMSP/KORD/KPDK/KPH
L/KPIT/KPNE/KPVD/KRDU/KSTL/KTEB
FACILITIES INCLUDED: ZAU/ZBW/ZDC/ZHU/ZID/ZJX/ZKC/ZME/ZMP/ZNY/ZOB/ZTL
FLIGHT STATUS: ALL_FLIGHTS
VALID: ETD 061300 TO 070400
PROBABILITY OF EXTENSION: LOW
REMARKS: REPLACES ADVZY 034. ADDS DC METS/NYMETS/KBOS.
IMPLEMENTED DUE TO SPECIAL EVENT.
ASSOCIATED RESTRICTIONS:
MODIFICATIONS: Q34 OPTIONS REMOVED DUE WX
ROUTES:

FROM:

ORIG	ROUTE - ORIGIN SEGMENTS
KNEW KASD KGPT KHSA	~LBY MEI
KMSY KHDC KBTR	~MCB ZIPGI

TO:

DEST	ROUTE - DESTINATION SEGMENTS
KMDW	MEI~ HITMN KURTZ DROSE FISSK6
KMKE	MEI~ IGB PXV JOT LEEDN GOPAC3
KMSN	MEI~ IGB HITMN IIU J89 BVT OBK
KORD	MEI~ MEM FTZ SHAIN2
KALB	ZIPGI~ MEMFS Q29 JHW Q82 LOXXE
KBDL	ZIPGI~ MEMFS Q29 JHW Q82 MEMMS WILET STELA1
KBOS	ZIPGI~ MEMFS Q34 RBV Q419 JFK ROBUC3
KMHT	ZIPGI~ MEMFS Q29 JHW Q82 PONCT ROZZE2
KPVD	ZIPGI~ MEMFS Q29 JHW Q82 MEMMS HINGZ WIPOR3
KBWI	ZIPGI~ MEMFS Q34 SITTR CJAAE RAVNN7
KDCA	ZIPGI~ MEMFS Q34 SITTR TRUPS5
KIAD	ZIPGI~ MEMFS Q34 HITMN JARLO GIBBZ5
KRDU	ZIPGI~ SQS VLKNN THRSR IRQ PYRES DMSTR2
KCVG	MEI~ MISLE Q40 NIOLA LORNN VXV JAKIE6
KCVG	ZIPGI~ MEM J29 TINGS TERGE SARGO4
KIND	MEI~ IGB TERGE SMUKE3

KIND	ZIPGI~ MEM J29 TINGS TERGE SMUKE3
KSTL	MEI~ MEM BOOSH3
KSTL	ZIPGI~ MEM BOOSH3
KBNA	MEI~ IGB HRTUN CHSNE2
KBNA	ZIPGI~ MEMFS LOPPY CHSNE2
KMEM	MEI~ WASER VANZE3
KMEM	ZIPGI~ MEVEE HOBRK4
KGRB	MEI~ IGB HITMN IIU J89 BVT OBK
KMSP	MEI~ ARG VIH IRK MNOSO BLUEM4
KCDW	ZIPGI~ MEMFS Q34 GVE JAIKE4
KEWR	ZIPGI~ MEMFS Q34 GVE PHLBO4
KHPN	ZIPGI~ MEMFS Q34 GVE Q127 ENO BESSI CYN BOUNO5
KJFK	ZIPGI~ MEMFS Q34 SITTR Q108 SIE CAMRN4
KLGA	ZIPGI~ MEMFS Q34 GVE PROUD2
KMMU	ZIPGI~ MEMFS Q34 GVE JAIKE4
KPHL	ZIPGI~ MEMFS Q34 GVE PAATS4
KPNE	ZIPGI~ MEMFS Q29 CREEP BLISS J152 HAR BUNTS3
KTEB	ZIPGI~ MEMFS Q34 GVE JAIKE4
KAGC	ZIPGI~ MEMFS Q29 CREEP WISKE
KCLE	MEI~ HITMN Q139 IIU DRUGA ROKNN3
KCLE	ZIPGI~ MEMFS Q29 SIDAE IIU DRUGA ROKNN3
KDTW	MEI~ HITMN TORRR HANBL3
KDTW	ZIPGI~ MEM J29 PXV WWODD LECTR3
KPIT	MEI~ VLKNN TAZZA HNN FEWGA7
KPIT	ZIPGI~ MEMFS PXV KURTZ APE CTW FEWGA7
KATL	ZIPGI~ MEMFS HUTCC KNSAW RUSSA GLAVN1
KBHM	MEI~ LYMPH
KBHM	ZIPGI~ SQS IGB NESTS BHM
KCLT	ZIPGI~ MEMFS Q34 HITMN TAZZA FILPZ4
KPDK	ZIPGI~ SQS VLKNN BIZKT SWTEE2

TMI ID: RRDCC018
061503-070400
25/02/06 15:03 DCCOPS.lxstn22

ATCSCC ADVZY 058 DCC 02/06/2025 US/MEXICO OUTLOOK_FYI
EVENT TIME: 06/1430 - 07/1430

TERMINAL CONSTRAINTS:
MMMX - NONE
MMSD - EXPANDED MIT DUE TO VOLUME
MMUN - EXPANDED MIT DUE TO VOLUME
MMPR - NONE

ENROUTE CONSTRAINTS:
ZMZ - EXPANDED MIT TO MMSD DUE TO VOLUME
ZMO - EXPANDED MIT TO MMSD/MMUN DUE TO VOLUME
ZMR - EXPANDED MIT TO MMUN DUE TO VOLUME
ZMC - NONE

NO SIGNIFICANT TRAFFIC MANAGEMENT INITIATIVES EXPECTED.

REFER TO MOST RECENT VA ADVZY FOR VOLCANIC ACTIVITY UPDATES.

TELCON PHONE NUMBER: (540) 359-3200 PIN 2444#
NEXT PLANNING TELCON 07/1430Z.

061443-071500
25/02/06 14:43 DCCOPS.lxstn22

ATCSCC ADVZY 048 DCC 02/06/2025 TERMINAL TCA/HOTLINE ISSUE REQUEST PAGE

ACTIVATION
EVENT TIME: 06/1255 - 07/0200
THE TERMINAL TCA/HOTLINE ISSUE REQUEST PAGE IS NOW OPEN. WEB PAGE
USERS SHOULD SEND THEIR REQUEST MESSAGES TO THE PAGE FOR
RESOLUTION.
PLEASE ENSURE ADEQUATE INFORMATION IS PROVIDED IN REQUESTS SUCH AS
CATEGORY OF ISSUE, CALL SIGN, POSITION OF FLIGHT, TYPE OF
ASSISTANCE
REQUESTED, ETC TO ELIMINATE ANY MISINTERPRETATION.
061250-070230
25/02/06 12:50 DCCOPS.lxstn24

ATCSCC ADVZY 047 DCC 02/06/25 FCA RQD
NAME: FCA011:NO_AR_ATLANTIC_Y-RTES_TO_RSW_AREA
CONSTRAINED AREA: ZMA/ZJX
REASON: OTHER
INCLUDE TRAFFIC: UNKN DEPARTURES TO KAPF/KFMY/KMKY/KPGD/KRSW
FACILITIES INCLUDED: ZMA ZJX ZDC ZNY ZBW ZOB ZID ZTL CZY
FLIGHT STATUS: ALL_FLIGHTS
VALID: FCA ENTRY TIME FROM 061230 TO 070430
PROBABILITY OF EXTENSION: LOW
REMARKS: IMPLEMENTED DUE TO SUA ACTIVITY.
         SEE DYNAMIC LIST FOR UPDATES.
ASSOCIATED RESTRICTIONS:
MODIFICATIONS:
ROUTES:

ORIG	DEST	ROUTE
UNKN	KRSW KPGD KFMY KAPF KMKY	UPT RTE:DUE TO SUA ACTIVITY, THE OVERWATER ROUTES (FORMERLY KNOWN AS AR~S), ATLANTIC Y-ROUTES, AND FIX-TO-FIX ROUTING FROM OVERWATER ARE NOT AVAILABLE TO THESE DESTINATIONS. STAKEHOLDERS PLEASE FILE INLAND ROUTES.

TMI ID: RRDCC047
061247-070430
25/02/06 12:47 DCCOPS.lxstn22

ATCSCC ADVZY 034 DCC 02/06/25 ROUTE RQD
NAME: SB_DEPARTURES_NORTH_AND_EAST_PARTIAL
CONSTRAINED AREA: ZHU
REASON: OTHER
INCLUDE TRAFFIC: KASD/KBTR/KGPT/KHDC/KHSA/KMSY/KNEW DEPARTURES TO
KAGC/KALB/KATL/KBDL/KBHM/KBNA/KCLE/KCLT/KCVG/KDTW/K
GRB/KIND/KMDW/KMEM/KMHT/KMKE/KMSN/KMSP/KORD/KPDK/KP
IT/KPNE/KPVD/KRDU/KSTL
FACILITIES INCLUDED: ZAU/ZBW/ZDC/ZHU/ZID/ZJX/ZKC/ZME/ZMP/ZNY/ZOB/ZTL
FLIGHT STATUS: ALL_FLIGHTS
VALID: ETD 061300 TO 070400
PROBABILITY OF EXTENSION: MODERATE
REMARKS: IMPLEMENTED DUE TO SPECIAL EVENT. THE GA ROUTE FOR BWI
         CANNOT EFFECTIVELY BE ADDED TO RRMON.
ASSOCIATED RESTRICTIONS:
MODIFICATIONS: Q34 OPTIONS REMOVED DUE WX
ROUTES:

FROM:

ORIG	ROUTE - ORIGIN SEGMENTS
KNEW KASD KGPT KHSA	~LBY MEI
KMSY KHDC KBTR	~MCB ZIPGI

TO:

```
DEST                                ROUTE - DESTINATION SEGMENTS
----                                ----------------------------
KMDW                                MEI~ HITMN KURTZ DROSE FISSK6
KMKE                                MEI~ IGB PXV JOT LEEDN GOPAC3
KMSN                                MEI~ IGB HITMN IIU J89 BVT OBK
KORD                                MEI~ MEM FTZ SHAIN2
KALB                                ZIPGI~ MEMFS Q29 JHW Q82 LOXXE
KBDL                                ZIPGI~ MEMFS Q29 JHW Q82 MEMMS
                                    WILET STELA1
KMHT                                ZIPGI~ MEMFS Q29 JHW Q82 PONCT
                                    ROZZE2
KPVD                                ZIPGI~ MEMFS Q29 JHW Q82 MEMMS
                                    HINGZ WIPOR3
KRDU                                ZIPGI~ SQS VLKNN THRSR IRQ
                                    PYRES DMSTR2
KCVG                                MEI~ MISLE Q40 NIOLA LORNN VXV
                                    JAKIE6
KCVG                                ZIPGI~ MEM J29 TINGS TERGE
                                    SARGO4
KIND                                MEI~ IGB TERGE SMUKE3
KIND                                ZIPGI~ MEM J29 TINGS TERGE
                                    SMUKE3
KSTL                                MEI~ MEM BOOSH3
KSTL                                ZIPGI~ MEM BOOSH3
KBNA                                MEI~ IGB HRTUN CHSNE2
KBNA                                ZIPGI~ MEMFS LOPPY CHSNE2
KMEM                                MEI~ WASER VANZE3
KMEM                                ZIPGI~ MEVEE HOBRK4
KGRB                                MEI~ IGB HITMN IIU J89 BVT OBK
KMSP                                MEI~ ARG VIH IRK MNOSO BLUEM4
KPNE                                ZIPGI~ MEMFS Q29 CREEP BLISS
                                    J152 HAR BUNTS3
KAGC                                ZIPGI~ MEMFS Q29 CREEP WISKE
KCLE                                MEI~ HITMN Q139 IIU DRUGA
ROKNN3
KCLE                                ZIPGI~ MEMFS Q29 SIDAE IIU
                                    DRUGA ROKNN3
KDTW                                MEI~ HITMN TORRR HANBL3
KDTW                                ZIPGI~ MEM J29 PXV WWODD LECTR3
KPIT                                ZIPGI~ MEMFS PXV KURTZ APE CTW
                                    FEWGA7
KATL                                ZIPGI~ MEMFS HUTCC KNSAW RUSSA
                                    GLAVN1
KBHM                                MEI~ LYMPH
KBHM                                ZIPGI~ SQS IGB NESTS BHM
KCLT                                ZIPGI~ MEMFS Q34 HITMN TAZZA
                                    FILPZ4
KPDK                                ZIPGI~ SQS VLKNN BIZKT SWTEE2

TMI ID: RRDCC018
061200-070400
25/02/06 12:00  DCCOPS.lxstn28

ATCSCC ADVZY 032 DCC 02/06/25 FCA RQD
NAME: FCABPV:GTK_MBPV
CONSTRAINED AREA: ZMA
REASON: EQUIPMENT
INCLUDE TRAFFIC: CZY/ZAB/ZAU/ZBW/ZDC/ZDV/ZEU/ZFW/ZHU/ZID/ZJX/ZKC/ZLC
                 /ZMA/ZME/ZMP/ZOA/ZSE/ZTL DEPARTURES TO MBPV
FACILITIES INCLUDED: CZY/ZAB/ZAU/ZBW/ZDC/ZDV/ZEU/ZFW/ZHU/ZID/ZJX/ZKC
                     /ZLC/ZMA/ZME/ZMP/ZOA/ZSE/ZTL
FLIGHT STATUS: ALL_FLIGHTS
VALID: FCA ENTRY TIME FROM 061200 TO 070300
PROBABILITY OF EXTENSION: MODERATE
REMARKS: DUE TO GDT RADAR OUTAGE. SEE DYNAMIC LIST FOR UPDATES.
ASSOCIATED RESTRICTIONS:
MODIFICATIONS:
ROUTES:

ORIG                DEST                ROUTE
```

```
----                ----                -----
ZSE ZOA ZLC ZAB     MBPV                ~DUKKY BR2L SOLEI~
ZDV ZMP ZKC ZFW
ZHU ZME ZAU ZID
ZTL ZJX ZDC ZBW
CZY ZEU ZMA


TMI ID: RRDCC032
061137-070300
25/02/06 11:37  DCCOPS.lxstn28

ATCSCC ADVZY 031 DCC 02/06/25 FCA RQD
NAME: FCADCS:GTK_MDCS
CONSTRAINED AREA: ZMA
REASON: EQUIPMENT
INCLUDE TRAFFIC: CZY/ZAB/ZAU/ZBW/ZDC/ZDV/ZEU/ZFW/ZHU/ZID/ZJX/ZKC/ZLC
                 /ZMA/ZME/ZMP/ZNY/ZOA/ZSE/ZTL DEPARTURES TO
                 MDCY/MDJB/MDLR/MDPC/MDPP/MDSD/MDST/UNKN
FACILITIES INCLUDED: CZY/ZAB/ZAU/ZBW/ZDC/ZDV/ZEU/ZFW/ZHU/ZID/ZJX/ZKC
                     /ZLC/ZMA/ZME/ZMP/ZNY/ZOA/ZSA/ZSE/ZTL
FLIGHT STATUS: ALL_FLIGHTS
VALID: FCA ENTRY TIME FROM 061200 TO 070300
PROBABILITY OF EXTENSION: MODERATE
REMARKS: DUE TO GDT RADAR OUTAGE. USERS ARE EXPECTED TO FILE UPT
         ROUTING AFTER LAST ADVISORY FIX. SEE DYNAMIC LIST FOR
         UPDATES.
ASSOCIATED RESTRICTIONS:
MODIFICATIONS:
ROUTES:

ORIG                DEST                ROUTE
----                ----                -----
ZSE ZOA ZLC ZAB     UNKN                ~CHASO Y306 HAGIT Y306
ZDV ZMP ZKC ZFW                         POKEG~
ZHU ZME ZAU ZID
ZTL ZJX ZDC ZBW
CZY ZEU ZMA
ZSE ZOA ZLC ZAB     UNKN                ~BITAC Y290 HAGIT Y306
ZDV ZMP ZKC ZFW                         POKEG~
ZHU ZME ZAU ZID
ZTL ZJX ZDC ZBW
CZY ZEU ZMA
ZSE ZOA ZLC ZAB     UNKN                ~RUMFO Y441 JUELE~
ZDV ZMP ZKC ZFW
ZHU ZME ZAU ZID
ZTL ZJX ZDC ZBW
CZY ZEU ZMA
ZNY                 UNKN                ~LETON L450 HAGIT Y306
                                        POKEG~
ZSE ZOA ZLC ZAB     MDPP MDST           ~CHASO Y306 HAGIT L450
ZDV ZMP ZKC ZFW                         SEKAR~
ZHU ZME ZAU ZID
ZTL ZJX ZDC ZBW
CZY ZEU ZMA
ZSE ZOA ZLC ZAB     MDPP MDST           ~BITAC Y290 HAGIT L450
ZDV ZMP ZKC ZFW                         SEKAR~
ZHU ZME ZAU ZID
ZTL ZJX ZDC ZBW
CZY ZEU ZMA
ZSE ZOA ZLC ZAB     MDPP MDST           ~RUMFO Y441 JUELE~
ZDV ZMP ZKC ZFW
ZHU ZME ZAU ZID
ZTL ZJX ZDC ZBW
CZY ZEU ZMA
ZNY                 MDPP MDST           ~LETON L450 SEKAR~
ZSE ZOA ZLC ZAB     MDPC MDLR           ~CHASO Y306 HAGIT Y306
ZDV ZMP ZKC ZFW                         POKEG~
ZHU ZME ZAU ZID
ZTL ZJX ZDC ZBW
```

```
CZY ZEU ZMA
ZSE ZOA ZLC ZAB     MDPC MDLR           ~BITAC Y290 HAGIT Y306
ZDV ZMP ZKC ZFW                         POKEG~
ZHU ZME ZAU ZID
ZTL ZJX ZDC ZBW
CZY ZEU ZMA
ZSE ZOA ZLC ZAB     MDPC MDLR           ~RUMFO Y441 JUELE~
ZDV ZMP ZKC ZFW
ZHU ZME ZAU ZID
ZTL ZJX ZDC ZBW
CZY ZEU ZMA
ZNY                 MDPC MDLR           ~LETON L450 HAGIT Y306
                                        POKEG~
ZSE ZOA ZLC ZAB     MDSD                ~CHASO Y306 HAGIT Y306
ZDV ZMP ZKC ZFW                         POKEG~
ZHU ZME ZAU ZID
ZTL ZJX ZDC ZBW
CZY ZEU ZMA
ZSE ZOA ZLC ZAB     MDSD                ~BITAC Y290 HAGIT Y306
ZDV ZMP ZKC ZFW                         POKEG~
ZHU ZME ZAU ZID
ZTL ZJX ZDC ZBW
CZY ZEU ZMA
ZSE ZOA ZLC ZAB     MDSD                ~RUMFO Y441 JUELE~
ZDV ZMP ZKC ZFW
ZHU ZME ZAU ZID
ZTL ZJX ZDC ZBW
CZY ZEU ZMA
ZNY                 MDSD                ~LETON L450 HAGIT Y306
                                        POKEG~
ZSE ZOA ZLC ZAB     MDJB                ~CHASO Y306 HAGIT Y306
ZDV ZMP ZKC ZFW                         POKEG~
ZHU ZME ZAU ZID
ZTL ZJX ZDC ZBW
CZY ZEU ZMA
ZSE ZOA ZLC ZAB     MDJB                ~BITAC Y290 HAGIT Y306
ZDV ZMP ZKC ZFW                         POKEG~
ZHU ZME ZAU ZID
ZTL ZJX ZDC ZBW
CZY ZEU ZMA
ZSE ZOA ZLC ZAB     MDJB                ~RUMFO Y441 JUELE~
ZDV ZMP ZKC ZFW
ZHU ZME ZAU ZID
ZTL ZJX ZDC ZBW
CZY ZEU ZMA
ZNY                 MDJB                ~LETON L450 HAGIT Y306
                                        POKEG~
ZSE ZOA ZLC ZAB     MDCY                ~CHASO Y306 HAGIT Y306
ZDV ZMP ZKC ZFW                         POKEG~
ZHU ZME ZAU ZID
ZTL ZJX ZDC ZBW
CZY ZEU ZMA
ZSE ZOA ZLC ZAB     MDCY                ~BITAC Y290 HAGIT Y306
ZDV ZMP ZKC ZFW                         POKEG~
ZHU ZME ZAU ZID
ZTL ZJX ZDC ZBW
CZY ZEU ZMA
ZSE ZOA ZLC ZAB     MDCY                ~RUMFO Y441 JUELE~
ZDV ZMP ZKC ZFW
ZHU ZME ZAU ZID
ZTL ZJX ZDC ZBW
CZY ZEU ZMA
ZNY                 MDCY                ~LETON L450 HAGIT Y306
                                        POKEG~


TMI ID: RRDCC031
061136-070300
25/02/06 11:36  DCCOPS.lxstn28
```

```
ATCSCC ADVZY 030 DCC 02/06/25 FCA RQD
NAME: FCA007:GTK_ZSU_NB
CONSTRAINED AREA: ZMA
REASON: EQUIPMENT
INCLUDE TRAFFIC: UNKN DEPARTURES TO
                 CZY/ZAB/ZAU/ZBW/ZDC/ZDV/ZEU/ZFW/ZHU/ZID/ZJX/ZKC/ZLC
                 /ZMA/ZME/ZMP/ZOA/ZSE/ZTL
FACILITIES INCLUDED: CZY/ZAB/ZAU/ZBW/ZDC/ZDV/ZEU/ZFW/ZHU/ZID/ZJX/ZKC
                   /ZLC/ZMA/ZME/ZMP/ZOA/ZSE/ZTL
FLIGHT STATUS: ALL_FLIGHTS
VALID: FCA ENTRY TIME FROM 061200 TO 070300
PROBABILITY OF EXTENSION: LOW
REMARKS: ISSUED DUE TO GDT RADAR.  SEE DYNAMIC LIST FOR UPDATES.
ASSOCIATED RESTRICTIONS:
MODIFICATIONS:
ROUTES:

ORIG               DEST                ROUTE
----               ----                -----
UNKN               ZSE ZOA ZLC ZAB     ~DONQU L454 LUCTI~
                   ZDV ZMP ZKC ZFW
                   ZHU ZME ZAU ZID
                   ZTL ZJX ZDC ZBW
                   CZY ZEU ZMA
UNKN               ZSE ZOA ZLC ZAB     ~FEKKO 308 GMONI NUCAR~
                   ZDV ZMP ZKC ZFW
                   ZHU ZME ZAU ZID
                   ZTL ZJX ZDC ZBW
                   CZY ZEU ZMA
UNKN               ZSE ZOA ZLC ZAB     ~FEKKO 308 GMONI VENDS~
                   ZDV ZMP ZKC ZFW
                   ZHU ZME ZAU ZID
                   ZTL ZJX ZDC ZBW
                   CZY ZEU ZMA
UNKN               ZSE ZOA ZLC ZAB     ~FEKKO 308 GMONI SUMAC~
                   ZDV ZMP ZKC ZFW
                   ZHU ZME ZAU ZID
                   ZTL ZJX ZDC ZBW
                   CZY ZEU ZMA
UNKN               ZSE ZOA ZLC ZAB     ~FEKKO 308 GMONI ZQA~
                   ZDV ZMP ZKC ZFW
                   ZHU ZME ZAU ZID
                   ZTL ZJX ZDC ZBW
                   CZY ZEU ZMA
UNKN               ZSE ZOA ZLC ZAB     ~FEKKO 308 GMONI MADIZ~
                   ZDV ZMP ZKC ZFW
                   ZHU ZME ZAU ZID
                   ZTL ZJX ZDC ZBW
                   CZY ZEU ZMA


TMI ID: RRDCC030
061128-070300
25/02/06 11:28  DCCOPS.lxstn32

ATCSCC ADVZY 029 DCC 02/06/25 FCA RQD
NAME: FCA006:GTK_ZSU_SB
CONSTRAINED AREA: ZMA
REASON: EQUIPMENT
INCLUDE TRAFFIC: CZY/ZAB/ZAU/ZBW/ZDC/ZDV/ZEU/ZFW/ZHU/ZID/ZJX/ZKC/ZLC
                 /ZMA/ZME/ZMP/ZNY/ZOA/ZSE/ZTL DEPARTURES TO
                 TIST/TISX/TJBQ/TJIG/TJSJ/TNCM/TQPF/UNKN
FACILITIES INCLUDED: CZY/ZAB/ZAU/ZBW/ZDC/ZDV/ZEU/ZFW/ZHU/ZID/ZJX/ZKC
                   /ZLC/ZMA/ZME/ZMP/ZNY/ZOA/ZSE/ZSU/ZTL
FLIGHT STATUS: ALL_FLIGHTS
VALID: FCA ENTRY TIME FROM 061200 TO 070300
PROBABILITY OF EXTENSION: LOW
REMARKS: ISSUED DUE TO GDT RADAR.  SEE DYNAMIC LIST FOR UPDATES.
ASSOCIATED RESTRICTIONS:
MODIFICATIONS:
```

ROUTES:

ORIG	DEST	ROUTE
ZSE ZOA ZLC ZAB ZDV ZMP ZKC ZFW ZHU ZME ZAU ZID ZTL ZJX ZDC ZBW CZY ZEU ZMA	UNKN	~RENAH Y355 PLING~
ZSE ZOA ZLC ZAB ZDV ZMP ZKC ZFW ZHU ZME ZAU ZID ZTL ZJX ZDC ZBW CZY ZEU ZMA	UNKN	~BITAC Y290 ZIBER~
ZSE ZOA ZLC ZAB ZDV ZMP ZKC ZFW ZHU ZME ZAU ZID ZTL ZJX ZDC ZBW CZY ZEU ZMA	UNKN	~CHASO Y306 HAGIT Y290 ZIBER~
ZNY	UNKN	~LETON L450 HELAX Y355 PLING~
ZNY	UNKN	~LETON L450 HAGIT Y290 ZIBER~
ZNY	UNKN	~LETON L450 HAGIT Y421 MEEGL~
ZSE ZOA ZLC ZAB ZDV ZMP ZKC ZFW ZHU ZME ZAU ZID ZTL ZJX ZDC ZBW CZY ZEU ZMA	TJSJ TJIG	~RENAH Y355 PLING RTE7 SAALR~
ZSE ZOA ZLC ZAB ZDV ZMP ZKC ZFW ZHU ZME ZAU ZID ZTL ZJX ZDC ZBW CZY ZEU ZMA	TJSJ TJIG	~BITAC Y290 BEANO~
ZNY	TJSJ TJIG	~LETON L450 HELAX Y355 PLING RTE7 SAALR~
ZSE ZOA ZLC ZAB ZDV ZMP ZKC ZFW ZHU ZME ZAU ZID ZTL ZJX ZDC ZBW CZY ZEU ZMA	TJBQ	~RENAH Y355 FIPEK MEEGL~
ZSE ZOA ZLC ZAB ZDV ZMP ZKC ZFW ZHU ZME ZAU ZID ZTL ZJX ZDC ZBW CZY ZEU ZMA	TJBQ	~BITAC Y290 HAGIT Y421 MEEGL~
ZNY	TJBQ	~LETON L450 HELAX Y355 FIPEK MEEGL~
ZSE ZOA ZLC ZAB ZDV ZMP ZKC ZFW ZHU ZME ZAU ZID ZTL ZJX ZDC ZBW CZY ZEU ZMA	TNCM TQPF	~RENAH Y355 SLUGO~
ZSE ZOA ZLC ZAB ZDV ZMP ZKC ZFW ZHU ZME ZAU ZID ZTL ZJX ZDC ZBW CZY ZEU ZMA	TNCM TQPF	~BITAC Y290 SLUGO~
ZNY	TNCM TQPF	~LETON L450 HELAX Y355 SLUGO~
ZSE ZOA ZLC ZAB ZDV ZMP ZKC ZFW ZHU ZME ZAU ZID ZTL ZJX ZDC ZBW CZY ZEU ZMA	TIST	~RENAH Y355 PLING JETSS~
ZSE ZOA ZLC ZAB ZDV ZMP ZKC ZFW ZHU ZME ZAU ZID ZTL ZJX ZDC ZBW	TIST	~BITAC Y290 JETSS~

```
CZY ZEU ZMA
ZNY                TIST                ~LETON L450 HELAX Y355
                                       PLING JETSS~
ZSE ZOA ZLC ZAB    TISX                ~RENAH Y355 PLING~
ZDV ZMP ZKC ZFW
ZHU ZME ZAU ZID
ZTL ZJX ZDC ZBW
CZY ZEU ZMA
ZSE ZOA ZLC ZAB    TISX                ~BITAC Y290 BEANO DDP~
ZDV ZMP ZKC ZFW
ZHU ZME ZAU ZID
ZTL ZJX ZDC ZBW
CZY ZEU ZMA
ZNY                TISX                LETON L450 HELAX Y355 PLING


TMI ID: RRDCC029
061128-070300
25/02/06 11:28  DCCOPS.lxstn32

ATCSCC ADVZY 021 DCC 02/06/25 ROUTE RQD /FL
NAME: SB_DEPARTURES_WEST
CONSTRAINED AREA: ZHU
REASON: VOLUME
INCLUDE TRAFFIC: KASD/KBTR/KGPT/KHDC/KHSA/KMSY/KNEW DEPARTURES TO
                 KAPA/KAUS/KDAL/KDEN/KDFW/KGRB/KHOU/KIAH/KLAS/KLAX/K
                 MCI/KMDW/KMSN/KMSP/KORD/KPHX/KSAN/KSAT/KSEA/KSFO/KS
                 JC/KVNY
FACILITIES INCLUDED: ZAB/ZAU/ZDV/ZFW/ZHU/ZKC/ZLA/ZLC/ZME/ZMP/ZOA/ZSE
FLIGHT STATUS: ALL_FLIGHTS
VALID: ETD 061300 TO 070400
PROBABILITY OF EXTENSION: MODERATE
REMARKS: IMPLEMENTED DUE TO SPECIAL EVENT.
ASSOCIATED RESTRICTIONS:
MODIFICATIONS:
ROUTES:

FROM:
ORIG                               ROUTE - ORIGIN SEGMENTS
----                               -----------------------
KMSY KHDC KBTR                     ~AEX
KNEW KASD KGPT KHSA                ~PEKON J86 IAH
KMSY KHDC KNEW KASD KGPT KHSA      ~JEPEG
KMSY KHDC KNEW KASD KGPT KHSA      ~PEKON


TO:
DEST                               ROUTE - DESTINATION SEGMENTS
----                               ----------------------------
KMDW                               AEX LIT SGF MAGOO~ ENDEE6
KMSN                               AEX LIT JOT OBK MSN~
KORD                               AEX LIT SGF WELTS~ SHAIN2
KAPA                               AEX ZALEA EAKER MMB CAARS~
                                   DUNNN5
KDEN                               AEX EIC ADM ROLLS LBL HALEN~
                                   NIIXX3
KDAL                               AEX PNUTS~ MNNDO4
KDFW                               AEX PNUTS~ WHINY4
KMCI                               AEX LIT KRTNY~ MHOMS3
KGRB                               AEX LIT OBK GRB~
KMSP                               AEX ELD TUL STJ ROKKK~ NITZR3
KSFO                               AEX J58 TURNN TXO FTI J58 OAL
                                   INYOE~ DYAMD5
KSJC                               AEX J58 TURNN TXO FTI J58 ILC
                                   KNGRY~ RAZRR5
KSEA                               AEX J58 TURNN ADM ROLLS LBL LAA
                                   J52 FQF J20 PDT~ CHINS5
KAPA                               IAH DOLEY FUZ IRW MMB CAARS~
                                   DUNNN5
KDEN                               IAH DOLEY FUZ ADM ROLLS LBL
```

	HALEN~ NIIXX3
KDAL	IAH MAJKK~ MNNDO4
KDFW	IAH CRIED~ WHINY4
KMCI	IAH BYP TUL STASN~ WUTNG3
KSFO	IAH CRGER ELP J86 BLD J92 BTY RUSME~ DYAMD5
KSEA	IAH DOLEY FUZ ADM ROLLS LBL LAA J52 FQF J20 PDT~ CHINS5
KHOU	JEPEG~ BAYYY5
KIAH	JEPEG~ LINKK1
KPHX	PEKON IAH J86 ELP DRRVR~ PINNG1
KAUS	PEKON DBOYS~ WLEEE7
KSAT	PEKON MOLLR~ QERVO1
KLAS	PEKON IAH DOLEY FUZ CNX ZUN HAHAA~ RKSTR4
KLAX	PEKON ELP SSO J4 WLVRN ESTWD~ HLYWD1
KSAN	PEKON IAH CRGER ELP SSO GBN J2 HOGGZ~ LUCKI1
KVNY	PEKON IAH CRGER EWM J4 BXK PHRED~ THRNE3
KSJC	PEKON J86 IAH DOLEY FUZ TXO FTI J58 ILC KNGRY~ RAZRR5

TMI ID: RRDCC021
061016-070400
25/02/06 10:16 DCCOPS.lxstn29

ATCSCC ADVZY 020 DCC 02/06/25 ROUTE RQD /FL
NAME: SB_DEPARTURES_SOUTH_AND_EAST
CONSTRAINED AREA: ZHU
REASON: VOLUME
INCLUDE TRAFFIC: KASD/KGPT/KHDC/KHSA/KMSY/KNEW DEPARTURES TO
KALB/KATL/KBCT/KBDL/KBOS/KBWI/KCDW/KCLT/KDCA/KEWR/K
FLL/KFXE/KHPN/KIAD/KJAX/KJFK/KLGA/KMCO/KMHT/KMIA/KM
MU/KPBI/KPDK/KPHL/KPIE/KPNE/KPVD/KRDU/KSRQ/KSUA/KTE
B/KTMB/KTPA
FACILITIES INCLUDED: ZBW/ZDC/ZHU/ZJX/ZMA/ZNY/ZTL
FLIGHT STATUS: ALL_FLIGHTS
VALID: ETD 061300 TO 070400
PROBABILITY OF EXTENSION: MODERATE
REMARKS: IMPLEMENTED DUE TO SPECIAL EVENT. THE GA ROUTE FOR BWI
CANNOT EFFECTIVELY BE ADDED TO RRMON. ZHU WILL NEED TO
MONITOR PROBABLY VIA FEA AND USE ROUTING VIA MCB ZIPGI
MEMFS Q34 HITMN HYK EKN KEESH ANTHM5.
ASSOCIATED RESTRICTIONS:
MODIFICATIONS:
ROUTES:

FROM:

ORIG	ROUTE - ORIGIN SEGMENTS
KMSY KHDC KNEW KASD KGPT KHSA	~BLVNS
KNEW KASD KGPT KHSA(USER: CARGO COMMERCIAL)	~CATLN
KMSY KHDC KNEW KASD KGPT KHSA	~CEW J2 DEFUN
KMSY KHDC KNEW KASD KGPT KHSA	~REDFN
KNEW KASD KGPT KHSA	~SHYRE

TO:

DEST	ROUTE - DESTINATION SEGMENTS
KALB	CATLN Q22 LLUND TRUDE V487 CANAN~
KBDL	CATLN Q22 RBV Q419 DPK~ DPK3
KBOS	CATLN Q22 RBV Q419 JFK~ ROBUC3
KMHT	CATLN Q22 LLUND SMYTH~ ROZZE2
KPVD	CATLN Q22 RBV Q430 CREEL ORCHA JORDN~ JORDN2

```
KBWI                                CATLN Q56 KELLN Q58 PEETT
                                    THHMP~ RAVNN7
KDCA                                CATLN Q56 KIWII WAVES~ CAPSS3
KIAD                                CATLN Q22 BURGG Q60 JAXSN
                                    DORRN~ CAVLR6
KRDU                                CATLN GAIRY IRQ PYRES~ DMSTR2
KJAX                                DEFUN CABLO CAPPS~ MARQO2
KMCO                                DEFUN~ GRNCH5
KMCO                                REDFN Y280 CHRGE~ PRICY4
KBCT                                BLVNS Y290 GAWKS~ VUUDU1
KBCT                                DEFUN~ VUUDU1
KFLL                                BLVNS Y290 OCHHO VNECK~ TEEKY3
KFLL                                DEFUN~ TEEKY3
KFXE                                BLVNS Y290 OCHHO VNECK~ TEEKY3
KFXE                                DEFUN~ TEEKY3
KMIA                                BLVNS Y290 GAWKS~ FROGZ4
KMIA                                DEFUN~ FROGZ4
KPBI                                BLVNS Y290 GAWKS~ VUUDU1
KPBI                                DEFUN~ VUUDU1
KPIE                                DEFUN~ BANGZ1
KPIE                                REDFN Y280 CHRGE~ RAYZZ2
KSRQ                                DEFUN~ BANGZ1
KSRQ                                REDFN Y280 CHRGE~ RAYZZ2
KSUA                                BLVNS Y290 GAWKS~ VUUDU1
KSUA                                DEFUN~ VUUDU1
KTMB                                BLVNS Y290 GAWKS~ FROGZ4
KTMB                                DEFUN~ FROGZ4
KTPA                                DEFUN~ MAATY5
KTPA                                REDFN Y280 CHRGE~ RAYZZ2
KCDW                                CATLN Q22 UMBRE SWNGR~ JAIKE4
KEWR                                CATLN Q22 UMBRE QUART~ PHLBO4
KHPN                                CATLN Q22 BESSI CYN~ BOUNO5
KJFK                                CATLN Q64 SAWED Q108 SIE~
                                    CAMRN4
KLGA                                CATLN Q22 BURGG Q60 HURTS~
                                    PROUD2
KMMU                                CATLN Q22 UMBRE SWNGR~ JAIKE4
KPHL                                CATLN Q22 BEARI BBDOL~ PAATS4
KPNE                                CATLN Q22 BEARI BBDOL~ PAATS4
KTEB                                CATLN Q22 UMBRE SWNGR~ JAIKE4
KATL                                SHYRE~ GNDLF2
KCLT                                CATLN BESTT~ JONZE5
KPDK                                SHYRE~ KEEPS BOKRT3

TMI ID: RRDCC020
061009-070400
25/02/06 10:09  DCCOPS.lxstn29

ATCSCC ADVZY 018 DCC 02/06/25 ROUTE RQD /FL
NAME: SB_DEPARTURES_NORTH_AND_EAST
CONSTRAINED AREA: ZHU
REASON: OTHER
INCLUDE TRAFFIC: KASD/KBTR/KGPT/KHDC/KHSA/KMSY/KNEW DEPARTURES TO
                 KAGC/KALB/KATL/KBDL/KBHM/KBNA/KBOS/KBWI/KCDW/KCLE/K
                 CLT/KCVG/KDCA/KDTW/KEWR/KGRB/KHPN/KIAD/KIND/KJFK/KL
                 GA/KMDW/KMEM/KMHT/KMKE/KMMU/KMSN/KMSP/KORD/KPDK/KPH
                 L/KPIT/KPNE/KPVD/KRDU/KSTL/KTEB
FACILITIES INCLUDED: ZAU/ZBW/ZDC/ZHU/ZID/ZJX/ZKC/ZME/ZMP/ZNY/ZOB/ZTL
FLIGHT STATUS: ALL_FLIGHTS
VALID: ETD 061300 TO 070400
PROBABILITY OF EXTENSION: MODERATE
REMARKS: IMPLEMENTED DUE TO SPECIAL EVENT. THE GA ROUTE FOR BWI
         CANNOT EFFECTIVELY BE ADDED TO RRMON. ZHU WILL NEED TO
         MONITOR PROBABLY VIA FEA AND USE ROUTING VIA MCB ZIPGI
         MEMFS Q34 HITMN HYK EKN KEESH ANTHM5.
ASSOCIATED RESTRICTIONS:
MODIFICATIONS:
ROUTES:

FROM:
```

ORIG	ROUTE - ORIGIN SEGMENTS
KNEW KASD KGPT KHSA	~LBY MEI
KMSY KHDC KBTR	~MCB ZIPGI

TO:

DEST	ROUTE - DESTINATION SEGMENTS
KMDW	MEI~ HITMN KURTZ DROSE FISSK6
KMKE	MEI~ IGB PXV JOT LEEDN GOPAC3
KMSN	MEI~ IGB HITMN IIU J89 BVT OBK
KORD	MEI~ MEM FTZ SHAIN2
KCVG	MEI~ MISLE Q40 NIOLA LORNN VXV JAKIE6
KIND	MEI~ IGB TERGE SMUKE3
KSTL	MEI~ MEM BOOSH3
KBNA	MEI~ IGB HRTUN CHSNE2
KMEM	MEI~ WASER VANZE3
KGRB	MEI~ IGB HITMN IIU J89 BVT OBK
KMSP	MEI~ ARG VIH IRK MNOSO BLUEM4
KCLE	MEI~ HITMN Q139 IIU DRUGA ROKNN3
KDTW	MEI~ HITMN TORRR HANBL3
KPIT	MEI~ VLKNN TAZZA HNN FEWGA7
KBHM	MEI~ LYMPH
KALB	ZIPGI~ MEMFS Q29 JHW Q82 LOXXE
KBDL	ZIPGI~ MEMFS Q29 JHW Q82 MEMMS WILET STELA1
KBOS	ZIPGI~ MEMFS Q34 RBV Q419 JFK ROBUC3
KMHT	ZIPGI~ MEMFS Q29 JHW Q82 PONCT ROZZE2
KPVD	ZIPGI~ MEMFS Q29 JHW Q82 MEMMS HINGZ WIPOR3
KBWI	ZIPGI~ MEMFS Q34 SITTR CJAAE RAVNN7
KDCA	ZIPGI~ MEMFS Q34 SITTR TRUPS5
KIAD	ZIPGI~ MEMFS Q34 HITMN JARLO GIBBZ5
KRDU	ZIPGI~ SQS VLKNN THRSR IRQ PYRES DMSTR2
KCVG	ZIPGI~ MEM J29 TINGS TERGE SARGO4
KIND	ZIPGI~ MEM J29 TINGS TERGE SMUKE3
KSTL	ZIPGI~ MEM BOOSH3
KBNA	ZIPGI~ MEMFS LOPPY CHSNE2
KMEM	ZIPGI~ MEVEE HOBRK4
KCDW	ZIPGI~ MEMFS Q34 GVE JAIKE4
KEWR	ZIPGI~ MEMFS Q34 GVE PHLBO4
KHPN	ZIPGI~ MEMFS Q34 GVE Q127 ENO BESSI CYN BOUNO5
KJFK	ZIPGI~ MEMFS Q34 SITTR Q108 SIE CAMRN4
KLGA	ZIPGI~ MEMFS Q34 GVE PROUD2
KMMU	ZIPGI~ MEMFS Q34 GVE JAIKE4
KPHL	ZIPGI~ MEMFS Q34 GVE PAATS4
KPNE	ZIPGI~ MEMFS Q29 CREEP BLISS J152 HAR BUNTS3
KTEB	ZIPGI~ MEMFS Q34 GVE JAIKE4
KAGC	ZIPGI~ MEMFS Q29 CREEP WISKE
KCLE	ZIPGI~ MEMFS Q29 SIDAE IIU DRUGA ROKNN3
KDTW	ZIPGI~ MEM J29 PXV WWODD LECTR3
KPIT	ZIPGI~ MEMFS PXV KURTZ APE CTW FEWGA7
KATL	ZIPGI~ MEMFS HUTCC KNSAW RUSSA GLAVN1
KBHM	ZIPGI~ SQS IGB NESTS BHM

```
KCLT                                ZIPGI~ MEMFS Q34 HITMN TAZZA
                                    FILPZ4
KPDK                                ZIPGI~ SQS VLKNN BIZKT SWTEE2

TMI ID: RRDCC018
061005-070400
25/02/06 10:05  DCCOPS.lxstn29

ATCSCC ADVZY 017 DCC 02/06/25 FCA RQD
NAME: FCA004:WEST_TO_SB
CONSTRAINED AREA: ZHU
REASON: OTHER
INCLUDE TRAFFIC: KLAS/KRNO/KSAN/KSMF/ZAB/ZFW/ZLA/ZOA DEPARTURES TO
                 KASD/KBTR/KGPT/KHDC/KHSA/KLFT/KMSY/KNEW
FACILITIES INCLUDED: ZAB/ZFW/ZHU/ZLA/ZOA
FLIGHT STATUS: ALL_FLIGHTS
VALID: FCA ENTRY TIME FROM 061300 TO 070400
PROBABILITY OF EXTENSION: MODERATE
REMARKS: IMPLEMENTED DUE TO SPECIAL EVENT. SEE DYNAMIC LIST FOR
         UPDATES. ZOA WILL TACTICALLY OFFLOAD VIA MVA MLF GAETR THEN
         JOIN THE ZDV ROUTE IF FACING DEPARTURE DELAYS
ASSOCIATED RESTRICTIONS:
MODIFICATIONS:
ROUTES:

FROM:
ORIG                                ROUTE - ORIGIN SEGMENTS
----                                ----------------------
ZLA(-LAS -SAN)                      ~BLH J50 ELP FST JCT IAH
ZFW(-GGG -SHV -BAD -TXK -MLU        ~IAH
-ELD -RSN -DEQ -OSA -AGO -ASL
-DTN -CDH -MNE CATEGORY: JET
TURBOPROP)
KRNO KSMF                           ~SKANN Q13 HOUZZ BLD J86 ELP
                                    FST JCT IAH
ZOA(-RNO -SMF)                      ~EHF J65 BLH J50 ELP FST JCT
                                    IAH
KLAS                                ~INW J86 ELP FST JCT IAH
KSAN                                ~IPL J2 GBN J50 ELP FST JCT IAH
ZAB                                 ~ELP FST JCT IAH


TO:
DEST                                ROUTE - DESTINATION SEGMENTS
----                                ----------------------------
KMSY                                IAH LCH~ AWDAD1
KNEW                                IAH LLA~ OLEDD4
KASD                                IAH LLA HRV~
KBTR                                IAH LLA LFT~
KLFT                                IAH LLA~
KGPT                                IAH LLA LEV EYEKO~
KHDC                                IAH LCH LSU~
KHSA                                IAH LLA TBD HRV~

TMI ID: RRDCC017
060951-070400
25/02/06 09:51  DCCOPS.lxstn29

ATCSCC ADVZY 016 DCC 02/06/25 FCA RQD
NAME: FCA003:NORTHWEST_TO_SB
CONSTRAINED AREA: ZHU
REASON: OTHER
INCLUDE TRAFFIC: KAGO/KASL/KBAD/KCDH/KDEQ/KDTN/KELD/KGGG/KMLU/KMNE/K
                 OSA/KRSN/KSHV/KTXK/ZDV/ZKC/ZLC/ZMP/ZSE DEPARTURES
                 TO KASD/KBTR/KGPT/KHDC/KHSA/KLFT/KMSY/KNEW
FACILITIES INCLUDED: ZDV/ZFW/ZHU/ZKC/ZLC/ZME/ZMP/ZSE
FLIGHT STATUS: ALL_FLIGHTS
VALID: FCA ENTRY TIME FROM 061300 TO 070400
PROBABILITY OF EXTENSION: MODERATE
REMARKS: IMPLEMENTED DUE TO SPECIAL EVENT. SEE DYNAMIC LIST FOR
```

```
         UPDATES. IF ZLC FACES SECTOR VOLUME ISSUES, THE DIRECT
         GAETR ROUTING FOR ZSE WILL NOT BE AVAILABLE. ZOA WILL
         TACTICALLY REROUTE VIA MVA MLF GAETR THEN JOIN THE ZDV
         ROUTE IF FACING DEPARTURE DELAYS.
ASSOCIATED RESTRICTIONS:
MODIFICATIONS:
ROUTES:

FROM:
ORIG                                ROUTE - ORIGIN SEGMENTS
----                                ----------------------
ZDV ZLC ZSE                         ~GAETR ICT IRW J20 EIC AEX
ZDV ZLC ZSE                         ~GAETR ICT SGF MEM
KGGG KSHV KBAD KTXK KMLU KELD       ~AEX
KRSN KDEQ KOSA KAGO KASL KDTN
KCDH KMNE(CATEGORY: JET
TURBOPROP)
KGGG KSHV KBAD KTXK KMLU KELD       ~MHZ
KRSN KDEQ KOSA KAGO KASL KDTN
KCDH KMNE(CATEGORY: JET
TURBOPROP)
ZKC                                 ~FAM GLH
ZKC                                 ~FAM MEM
ZKC                                 ~ICT IRW J20 EIC AEX
ZKC                                 ~ICT SGF MEM
ZMP(-TVC -GRB -CWA -LSE -EAU        ~MCI SGF MEM
-ATW)
ZMP(-TVC -GRB -CWA -LSE -EAU        ~SLN ICT IRW J20 EIC AEX
-ATW)
ZSE                                 ~HLN BIL GAETR ICT IRW J20 EIC
                                    AEX
ZSE                                 ~HLN BIL GAETR ICT SGF MEM


TO:
DEST                                ROUTE - DESTINATION SEGMENTS
----                                ---------------------------
KMSY                                AEX LSU~ AWDAD1
KNEW                                AEX LLA~ OLEDD4
KBTR                                AEX~
KLFT                                AEX~
KHDC                                AEX LSU~
KBTR                                GLH MOJOS~
KLFT                                GLH MOJOS~
KMSY                                MEM J35 MCB~
KNEW                                MEM TOMLN BLEUZ FRANK~
KASD                                MEM TOMLN LBY~
KGPT                                MEM TOMLN LBY WIGGO MINDO~
KHDC                                MEM SQS MCB~
KHSA                                MEM TOMLN LBY~
KNEW                                MHZ BLEUZ FRANK~
KASD                                MHZ LBY~
KGPT                                MHZ LBY WIGGO MINDO~
KHSA                                MHZ LBY~

TMI ID: RRDCC016
060948-070400
25/02/06 09:48  DCCOPS.lxstn29

ATCSCC ADVZY 015 DCC 02/06/25 FCA RQD
NAME: FCA002:NORTH_TO_SB
CONSTRAINED AREA: ZHU
REASON: OTHER
INCLUDE TRAFFIC: KATW/KCWA/KEAU/KGRB/KLSE/KTVC/ZAU/ZBW/ZID/ZME/ZNY/Z
                 OB DEPARTURES TO
                 KASD/KBTR/KGPT/KHDC/KHSA/KLFT/KMSY/KNEW
FACILITIES INCLUDED: ZAU/ZBW/ZDC/ZHU/ZID/ZKC/ZME/ZMP/ZNY/ZOB
FLIGHT STATUS: ALL_FLIGHTS
VALID: FCA ENTRY TIME FROM 061300 TO 070400
PROBABILITY OF EXTENSION: MODERATE
```

```
REMARKS: IMPLEMENTED DUE TO SPECIAL EVENT. SEE DYNAMIC LIST FOR
         UPDATES.
ASSOCIATED RESTRICTIONS:
MODIFICATIONS:
ROUTES:

FROM:
ORIG                                 ROUTE - ORIGIN SEGMENTS
----                                 -----------------------
ZID                                  ~RAMRD
ZOB                                  ~SINKR IIU RAMRD
ZAU KTVC KGRB KCWA KLSE KEAU         ~FAM MEM TOMLN
KATW
ZAU KTVC KGRB KCWA KLSE KEAU         ~FAM MEM SQS
KATW
ZAU KTVC KGRB KCWA KLSE KEAU         ~FAM GLH
KATW
ZBW                                  ~BWZ J6 HVQ Q68 RAMRD
ZNY                                  ~FLIRT J6 HVQ Q68 RAMRD
ZME(CATEGORY: JET TURBOPROP)         ~UJM
ZME(CATEGORY: JET TURBOPROP)         ~TOMLN
ZME(CATEGORY: JET TURBOPROP)         ~SQS


TO:
DEST                                 ROUTE - DESTINATION SEGMENTS
----                                 ----------------------------
KMSY                                 SQS MCB~ TRSSH1
KMSY                                 RAMRD MEM SQS MCB~ TRSSH1
KNEW                                 RAMRD TOMLN BLEUZ FRANK~
KNEW                                 TOMLN BLEUZ FRANK~
KASD                                 RAMRD IGB LBY~
KASD                                 TOMLN LBY~
KBTR                                 RAMRD UJM GLH MOJOS~
KBTR                                 UJM GLH MOJOS~
KBTR                                 GLH MOJOS~
KLFT                                 UJM GLH MOJOS~
KLFT                                 GLH MOJOS~
KLFT                                 RAMRD UJM GLH MOJOS~
KGPT                                 RAMRD IGB LBY WIGGO MINDO~
KGPT                                 TOMLN LBY WIGGO MINDO~
KHDC                                 RAMRD MEM SQS MCB~
KHDC                                 SQS MCB~
KHSA                                 RAMRD IGB LBY~
KHSA                                 TOMLN LBY~

TMI ID: RRDCC015
060945-070400
25/02/06 09:45  DCCOPS.lxstn29

ATCSCC ADVZY 014 DCC 02/06/25 FCA RQD
NAME: FCA001:EAST_TO_SB
CONSTRAINED AREA: ZHU
REASON: OTHER
INCLUDE TRAFFIC: KATL/KBWI/KCLT/KDCA/KGSO/KIAD/KMIA/KRIC/KROA/KRSW/K
                 TPA/ZDC/ZJX/ZMA/ZSU/ZTL DEPARTURES TO
                 KASD/KBTR/KGPT/KHDC/KHSA/KLFT/KMSY/KNEW
FACILITIES INCLUDED: ZDC/ZHU/ZJX/ZMA/ZSU/ZTL
FLIGHT STATUS: ALL_FLIGHTS
VALID: FCA ENTRY TIME FROM 061300 TO 070400
PROBABILITY OF EXTENSION: MODERATE
REMARKS: IMPLEMENTED DUE TO SPECIAL EVENT. SEE DYNAMIC LIST FOR
         UPDATES.
ASSOCIATED RESTRICTIONS:
MODIFICATIONS:
ROUTES:

FROM:
ORIG                                 ROUTE - ORIGIN SEGMENTS
----                                 -----------------------
```

ZDC(-RIC -ROA -IAD -DCA -BWI)	~SHPRD IPTAY CHOPZ MGMRY CATLN GCV
ZDC(-RIC -ROA -BWI -IAD -DCA)	~SHPRD IPTAY CHOPZ MGMRY CATLN SJI
KIAD KDCA KBWI	~MAULS Q40 NIOLA CATLN GCV
KIAD KDCA KBWI	~MAULS Q40 NIOLA CATLN SJI
KRIC KROA	~DANCO ALEAN Q40 NIOLA CATLN GCV
KRIC KROA	~DANCO ALEAN Q40 NIOLA CATLN SJI
ZJX(CATEGORY: JET TURBOPROP)	~JAWJA CABLO DEFUN J2 CEW
ZJX(CATEGORY: JET TURBOPROP)	~JAWJA CABLO DEFUN J2 SJI
ZMA	~JAWJA CABLO DEFUN J2 CEW
ZMA	~JAWJA CABLO DEFUN J2 SJI
ZMA ZSU(-TPA -MIA -RSW)	~REMIS Y280 LEV
ZMA ZSU(-TPA -MIA -RSW)	~REMIS Y280 REDFN
KMIA KRSW	~BAGGS Y290 BLVNS REDFN
KMIA KRSW	~BAGGS Y290 LEV
KTPA	~ROZZI Y280 LEV
KTPA	~ROZZI Y280 REDFN
ZTL(-ATL -GSO -CLT CATEGORY: JET TURBOPROP)	~MGMRY CATLN GCV
ZTL(-ATL -GSO -CLT CATEGORY: JET TURBOPROP)	~MGMRY CATLN SJI
KATL(CATEGORY: JET TURBOPROP)	~GRGIA ARNNY CATLN GCV
KATL(CATEGORY: JET TURBOPROP)	~GRGIA ARNNY CATLN SJI
KGSO KCLT(CATEGORY: JET TURBOPROP)	~IPTAY CHOPZ MGMRY CATLN GCV
KGSO KCLT(CATEGORY: JET TURBOPROP)	~IPTAY CHOPZ MGMRY CATLN SJI

TO:

DEST	ROUTE - DESTINATION SEGMENTS
KMSY	REDFN FATSO~
KMSY	SJI~ MNSTR1
KNEW	REDFN FATSO~
KNEW	SJI~ MNSTR1
KASD	SJI GPT~
KASD	REDFN GPT~
KBTR	GCV MCB~
KBTR	CEW J50 MCB~
KBTR	LEV TBD~
KLFT	SJI HRV TBD~
KLFT	LEV~
KGPT	SJI~
KGPT	REDFN~
KHDC	SJI PCU~
KHDC	REDFN GPT PCU~
KHSA	SJI~
KHSA	REDFN GPT~

TMI ID: RRDCC014
060942-070400
25/02/06 09:42 DCCOPS.lxstn29

ATCSCC ADVZY 013 DCC 02/07/2025 OPERATIONS PLAN
EVENT TIME: 07/0100 - AND LATER

BOS AND SFO GROUND DELAY PROGRAMS REVISED. PHL AND LGA GROUND DELAY PROGRAMS CANCELLED. PHX SCHEDULING DELAYS ADVISORY PUBLISHED. BFI GROUND STOP PUBLISHED. SUPER BOWL ROUTE STRUCTURE PUBLISHED.

STAFFING TRIGGERS:
0030-0500Z -PHX TOWER
0100-0500Z -ZLA AREA E

TERMINAL CONSTRAINT(S):
BOS/N90/PHL/PCT/SEA/SCT - LOW CEILINGS/VISIBILITY
ORD/MSP/LAS - WIND
SFO - LOW CEILINGS/WIND
MSY/NEW - SUPERBOWL VOLUME UNTIL 02/11/25 0200Z

TERMINAL ACTIVE:
UNTIL 0159 -CYUL GROUND DELAY PROGRAM
UNTIL 0230 -BFI GROUND STOP
UNTIL 0359 -BOS GROUND DELAY PROGRAM
UNTIL 0359 -JFK GROUND DELAY PROGRAM
UNTIL 0459 -EWR GROUND DELAY PROGRAM
UNTIL 0559 -DCA GROUND DELAY PROGRAM
UNTIL 0759 -SFO GROUND DELAY PROGRAM

TERMINAL PLANNED:
NONE

EN ROUTE CONSTRAINT(S):
ZDC/ZID/ZTL - THUNDERSTORMS
ZMA - PLACID MOA VARIOUS TIMES DAILY UNTIL 02/13/25 0300Z
NAS - MODERATE SNOWBIRD VOLUME DAY

EN ROUTE ACTIVE:
UNTIL 0400 -FCA001:EAST_TO_SB
UNTIL 0400 -FCA002:NORTH_TO_SB
UNTIL 0400 -FCA003:NORTHWEST_TO_SB
UNTIL 0400 -FCA004:WEST_TO_SB
UNTIL 0400 -SB_DEPARTURES_NORTH_AND_EAST_PARTIAL
UNTIL 0400 -SB_DEPARTURES_SOUTH_AND_EAST
UNTIL 0400 -SB_DEPARTURES_WEST
AFTER 0400 -FCA014:EAST_TO_SB
AFTER 0400 -FCA015:NORTH_TO_SB
AFTER 0400 -FCA016:NORTHWEST_TO_SB
AFTER 0400 -FCA017:WEST_TO_SB
AFTER 0400 -SUPER_BOWL_DEPARTURES_NORTH_AND_EAST
AFTER 0400 -SUPER_BOWL_DEPARTURES_SOUTH_AND_EAST
AFTER 0400 -SUPER_BOWL_DEPARTURES_WEST
UNTIL 0430 -FCA011:NO_AR_ATLANTIC_Y-ROUTES_TO_RSW_AREA

EN ROUTE PLANNED:
NONE

CDRS/SWAP/CAPPING/TUNNELING/HOTLINE/DIVERSION RECOVERY:
NONE

RUNWAY/EQUIPMENT/POSSIBLE SYSTEM IMPACT REPORTS (SIRs):
DCA - RWY 15/33 ~ RWY 04/22 CLOSED UNTIL 02/10/25 0459Z
MCO - RWY 17L/35R CLOSED UNTIL 02/13/25 2359Z
BWI - RWY 10 ILS OTS UNTIL 02/28/25 1100Z
HNL - RWY 04L CLOSED UNTIL 03/15/25 2200Z
LGA - RWY 13/31 WEEKEND CLOSURES UNTIL 04/01/25
PBI - RWY 10R/28L CLOSED UNTIL 04/12/25 2359Z
FLL - RWY 10L/28R CLOSED UNTIL 04/17/25 2359Z
BNA - RWY 13/31 CLOSED UNTIL 04/30/25
GGG - RWY 13/31 CLOSED UNTIL 05/16/25
LIT - RWY 18/36 CLOSED UNTIL 07/31/25 2100Z
PHL - RWY 09R/27L NIGHTLY CLOSURES UNTIL 09/17/25 1000Z
HOU - RWY 13R/31L CLOSED 01/21/25 - 09/20/25 1200Z
SFB - RWY 09L/27R NIGHTLY CLOSURES UNTIL 01/08/26 2359Z

AIRSPACE FLOW PROGRAM(S) ACTIVE:
NONE

AIRSPACE FLOW PROGRAM PLANNED:
NONE

PLANNED LAUNCH/REENTRY:
SPACEX STARLINK 12-9, KENNEDY SPACE CENTER, FL

PRIMARY: 02/07/25 1850Z-2321Z
BACKUP: 02/08/25 1823Z-2254Z

FLIGHT CHECK(S):
NONE

VIP MOVEMENT(S):
NONE

NEXT PLANNING WEBINAR: 0215Z
070048-070259
25/02/07 00:48 DCCOPS.lxstn35

ATCSCC ADVZY 010 DCC 02/07/25 ROUTE RQD /FL
NAME: SUPER_BOWL_DEPARTURES_WEST
CONSTRAINED AREA: ZHU
REASON: OTHER
INCLUDE TRAFFIC: KASD/KBTR/KGPT/KHDC/KHSA/KMSY/KNEW DEPARTURES TO
KAPA/KAUS/KDAL/KDEN/KDFW/KGRB/KHOU/KIAH/KLAS/KLAX/K
MCI/KMDW/KMSN/KMSP/KORD/KPHX/KSAN/KSAT/KSEA/KSFO/KS
JC/KVNY
FACILITIES INCLUDED: ZAB/ZAU/ZDV/ZFW/ZHU/ZKC/ZLA/ZLC/ZME/ZMP/ZOA/ZSE
FLIGHT STATUS: ALL_FLIGHTS
VALID: ETD 070400 TO 080000
PROBABILITY OF EXTENSION: HIGH
REMARKS: IMPLEMENTED DUE TO SPECIAL EVENT
ASSOCIATED RESTRICTIONS:
MODIFICATIONS:
ROUTES:

FROM:

ORIG	ROUTE - ORIGIN SEGMENTS
KMSY KHDC KBTR	~AEX
KNEW KASD KGPT KHSA	~PEKON J86 IAH
KMSY KHDC KNEW KASD KGPT KHSA	~JEPEG
KMSY KHDC KNEW KASD KGPT KHSA	~PEKON

TO:

DEST	ROUTE - DESTINATION SEGMENTS
KMDW	AEX LIT SGF MAGOO~ ENDEE6
KMSN	AEX LIT J101 SPI JOT OBK MSN~
KORD	AEX LIT SGF WELTS~ SHAIN2
KAPA	AEX ZALEA EAKER MMB CAARS~ DUNNN5
KDEN	AEX EIC ADM ROLLS LBL HALEN~ NIIXX3
KDAL	AEX PNUTS~ MNNDO4
KDFW	AEX PNUTS~ WHINY4
KMCI	AEX LIT KRTNY~ MHOMS3
KGRB	AEX LIT J101 SPI JOT OBK GRB~
KMSP	AEX ELD TUL STJ ROKKK~ NITZR3
KSFO	AEX J58 TURNN TXO FTI J58 OAL INYOE~ DYAMD5
KSJC	AEX J58 TURNN TXO FTI J58 ILC KNGRY~ RAZRR5
KSEA	AEX J58 TURNN ADM ROLLS LBL LAA J52 FQF J20 PDT~ CHINS5
KAPA	IAH DOLEY FUZ IRW MMB CAARS~ DUNNN5
KDEN	IAH DOLEY FUZ ADM ROLLS LBL HALEN~ NIIXX3
KDAL	IAH MAJKK~ MNNDO4
KDFW	IAH CRIED~ WHINY4
KMCI	IAH BYP TUL STASN~ WUTNG3
KSFO	IAH CRGER ELP J86 BLD J92 BTY RUSME~ DYAMD5
KSEA	IAH DOLEY FUZ ADM ROLLS LBL LAA

```
                                  J52 FQF J20 PDT~ CHINS5
KHOU                              JEPEG~ BAYYY5
KIAH                              JEPEG~ LINKK1
KPHX                              PEKON IAH J86 ELP DRRVR~ PINNG1
KAUS                              PEKON DBOYS~ WLEEE7
KSAT                              PEKON MOLLR~ QERVO1
KLAS                              PEKON IAH DOLEY FUZ CNX ZUN
                                  HAHAA~ RKSTR4
KLAX                              PEKON ELP SSO J4 WLVRN ESTWD~
                                  HLYWD1
KSAN                              PEKON IAH CRGER ELP SSO GBN J2
                                  HOGGZ~ LUCKI1
KVNY                              PEKON IAH CRGER EWM J4 BXK
                                  PHRED~ THRNE3
KSJC                              PEKON J86 IAH DOLEY FUZ TXO FTI
                                  J58 ILC KNGRY~ RAZRR5

TMI ID: RRDCC512
070009-080000
25/02/07 00:09  DCCOPS.lxstn29

ATCSCC ADVZY 009 DCC 02/07/25 ROUTE RQD /FL
NAME: SUPER_BOWL_DEPARTURES_SOUTH_AND_EAST
CONSTRAINED AREA: ZHU
REASON: OTHER
INCLUDE TRAFFIC: KASD/KGPT/KHDC/KHSA/KMSY/KNEW DEPARTURES TO
                 KALB/KATL/KBCT/KBDL/KBOS/KBWI/KCDW/KCLT/KDCA/KEWR/K
                 FLL/KFXE/KHPN/KIAD/KJAX/KJFK/KLGA/KMCO/KMHT/KMIA/KM
                 MU/KPBI/KPDK/KPHL/KPIE/KPNE/KPVD/KRDU/KSRQ/KSUA/KTE
                 B/KTMB/KTPA
FACILITIES INCLUDED: ZBW/ZDC/ZHU/ZJX/ZMA/ZNY/ZTL
FLIGHT STATUS: ALL_FLIGHTS
VALID: ETD 070400 TO 080000
PROBABILITY OF EXTENSION: HIGH
REMARKS: IMPLEMENTED DUE TO SPECIAL EVENT. GA A/C TO BWI WILL NEED
         TO BE ROUTED VIA MCB ZIPGI MEMFS Q34 HITMN HYK EKN KEESH
         ANTHM5.
ASSOCIATED RESTRICTIONS:
MODIFICATIONS:
ROUTES:

FROM:
ORIG                              ROUTE - ORIGIN SEGMENTS
----                              ----------------------
KMSY KHDC KNEW KASD KGPT KHSA     ~BLVNS
KNEW KASD KGPT KHSA(USER:         ~CATLN
CARGO COMMERCIAL)
KMSY KHDC KNEW KASD KGPT KHSA     ~CEW J2 DEFUN
KMSY KHDC KNEW KASD KGPT KHSA     ~REDFN
KNEW KASD KGPT KHSA               ~SHYRE


TO:
DEST                              ROUTE - DESTINATION SEGMENTS
----                              ---------------------------
KALB                              CATLN Q22 LLUND TRUDE V487
                                  CANAN~
KBDL                              CATLN Q22 RBV Q419 DPK~ DPK3
KBOS                              CATLN Q22 RBV Q419 JFK~ ROBUC3
KMHT                              CATLN Q22 LLUND SMYTH~ ROZZE2
KPVD                              CATLN Q22 RBV Q430 CREEL ORCHA
                                  JORDN~ JORDN2
KBWI                              CATLN Q56 KELLN Q58 PEETT
                                  THHMP~ RAVNN7
KDCA                              CATLN Q56 KIWII WAVES~ CAPSS3
KIAD                              CATLN Q22 BURGG Q60 JAXSN
                                  DORRN~ CAVLR6
KRDU                              CATLN GAIRY IRQ PYRES~ DMSTR2
KJAX                              DEFUN CABLO CAPPS~ MARQO2
KMCO                              DEFUN~ GRNCH5
```

```
KMCO                                REDFN Y280 CHRGE~ PRICY4
KBCT                                BLVNS Y290 GAWKS~ VUUDU1
KBCT                                DEFUN~ VUUDU1
KFLL                                BLVNS Y290 OCHHO VNECK~ TEEKY3
KFLL                                DEFUN~ TEEKY3
KFXE                                BLVNS Y290 OCHHO VNECK~ TEEKY3
KFXE                                DEFUN~ TEEKY3
KMIA                                BLVNS Y290 GAWKS~ FROGZ4
KMIA                                DEFUN~ FROGZ4
KPBI                                BLVNS Y290 GAWKS~ VUUDU1
KPBI                                DEFUN~ VUUDU1
KPIE                                DEFUN~ BANGZ1
KPIE                                REDFN Y280 CHRGE~ RAYZZ2
KSRQ                                DEFUN~ BANGZ1
KSRQ                                REDFN Y280 CHRGE~ RAYZZ2
KSUA                                BLVNS Y290 GAWKS~ VUUDU1
KSUA                                DEFUN~ VUUDU1
KTMB                                BLVNS Y290 GAWKS~ FROGZ4
KTMB                                DEFUN~ FROGZ4
KTPA                                DEFUN~ MAATY5
KTPA                                REDFN Y280 CHRGE~ RAYZZ2
KCDW                                CATLN Q22 UMBRE SWNGR~ JAIKE4
KEWR                                CATLN Q22 UMBRE QUART~ PHLBO4
KHPN                                CATLN Q22 BESSI CYN~ BOUNO5
KJFK                                CATLN Q64 SAWED Q108 SIE~
                                    CAMRN4
KLGA                                CATLN Q22 BURGG Q60 HURTS~
                                    PROUD2
KMMU                                CATLN Q22 UMBRE SWNGR~ JAIKE4
KPHL                                CATLN Q22 BEARI BBDOL~ PAATS4
KPNE                                CATLN Q22 BEARI BBDOL~ PAATS4
KTEB                                CATLN Q22 UMBRE SWNGR~ JAIKE4
KATL                                SHYRE~ GNDLF2
KCLT                                CATLN BESTT~ JONZE5
KPDK                                SHYRE~ KEEPS BOKRT3

TMI ID: RRDCC511
070009-080000
25/02/07 00:09  DCCOPS.lxstn29

ATCSCC ADVZY 007 DCC 02/07/25 ROUTE RQD /FL
NAME: SUPER_BOWL_DEPARTURES_NORTH_AND_EAST
CONSTRAINED AREA: ZHU
REASON: OTHER
INCLUDE TRAFFIC: KASD/KBTR/KGPT/KHDC/KHSA/KMSY/KNEW DEPARTURES TO
                 KAGC/KALB/KATL/KBDL/KBHM/KBNA/KBOS/KBWI/KCDW/KCLE/K
                 CLT/KCVG/KDCA/KDTW/KEWR/KGRB/KHPN/KIAD/KIND/KJFK/KL
                 GA/KMDW/KMEM/KMHT/KMKE/KMMU/KMSN/KMSP/KORD/KPDK/KPH
                 L/KPIT/KPNE/KPVD/KRDU/KSTL/KTEB
FACILITIES INCLUDED: ZAU/ZBW/ZDC/ZHU/ZID/ZJX/ZKC/ZME/ZMP/ZNY/ZOB/ZTL
FLIGHT STATUS: ALL_FLIGHTS
VALID: ETD 070400 TO 080000
PROBABILITY OF EXTENSION: HIGH
REMARKS: IMPLEMENTED DUE TO SPECIAL EVENT. GA A/C TO BWI WILL NEED
         TO BE ROUTED VIA MCB ZIPGI MEMFS Q34 HITMN HYK EKN KEESH
         ANTHM5.
ASSOCIATED RESTRICTIONS:
MODIFICATIONS:
ROUTES:

FROM:
ORIG                                ROUTE - ORIGIN SEGMENTS
----                                ----------------------
KNEW KASD KGPT KHSA                 ~LBY MEI
KMSY KHDC KBTR                      ~MCB ZIPGI


TO:
DEST                                ROUTE - DESTINATION SEGMENTS
----                                ---------------------------
```

```
KMDW                                MEI~ HITMN KURTZ DROSE FISSK6
KMKE                                MEI~ IGB PXV JOT LEEDN GOPAC3
KMSN                                MEI~ IGB HITMN IIU J89 BVT OBK
KORD                                MEI~ MEM FTZ SHAIN2
KCVG                                MEI~ MISLE Q40 NIOLA LORNN VXV
                                    JAKIE6
KIND                                MEI~ IGB TERGE SMUKE3
KSTL                                MEI~ MEM BOOSH3
KBNA                                MEI~ IGB HRTUN CHSNE2
KMEM                                MEI~ WASER VANZE3
KGRB                                MEI~ IGB HITMN IIU J89 BVT OBK
KMSP                                MEI~ ARG VIH IRK MNOSO BLUEM4
KCLE                                MEI~ HITMN Q139 IIU DRUGA
                                    ROKNN3
KDTW                                MEI~ HITMN TORRR HANBL3
KPIT                                MEI~ VLKNN TAZZA HNN FEWGA7
KBHM                                MEI~ LYMPH
KALB                                ZIPGI~ MEMFS Q29 JHW Q82 LOXXE
KBDL                                ZIPGI~ MEMFS Q29 JHW Q82 MEMMS
                                    WILET STELA1
KBOS                                ZIPGI~ MEMFS Q34 RBV Q419 JFK
                                    ROBUC3
KMHT                                ZIPGI~ MEMFS Q29 JHW Q82 PONCT
                                    ROZZE2
KPVD                                ZIPGI~ MEMFS Q29 JHW Q82 MEMMS
                                    HINGZ WIPOR3
KBWI                                ZIPGI~ MEMFS Q34 SITTR CJAAE
                                    RAVNN7
KDCA                                ZIPGI~ MEMFS Q34 SITTR TRUPS5
KIAD                                ZIPGI~ MEMFS Q34 HITMN JARLO
GIBBZ5
KRDU                                ZIPGI~ SQS VLKNN THRSR IRQ
                                    PYRES DMSTR2
KCVG                                ZIPGI~ MEM J29 TINGS TERGE
                                    SARGO4
KIND                                ZIPGI~ MEM J29 TINGS TERGE
                                    SMUKE3
KSTL                                ZIPGI~ MEM BOOSH3
KBNA                                ZIPGI~ MEMFS LOPPY CHSNE2
KMEM                                ZIPGI~ MEVEE HOBRK4
KCDW                                ZIPGI~ MEMFS Q34 GVE JAIKE4
KEWR                                ZIPGI~ MEMFS Q34 GVE PHLBO4
KHPN                                ZIPGI~ MEMFS Q34 GVE Q127 ENO
                                    BESSI CYN BOUNO5
KJFK                                ZIPGI~ MEMFS Q34 SITTR Q108 SIE
                                    CAMRN4
KLGA                                ZIPGI~ MEMFS Q34 GVE PROUD2
KMMU                                ZIPGI~ MEMFS Q34 GVE JAIKE4
KPHL                                ZIPGI~ MEMFS Q34 GVE PAATS4
KPNE                                ZIPGI~ MEMFS Q29 CREEP BLISS
                                    J152 HAR BUNTS3
KTEB                                ZIPGI~ MEMFS Q34 GVE JAIKE4
KAGC                                ZIPGI~ MEMFS Q29 CREEP WISKE
KCLE                                ZIPGI~ MEMFS Q29 SIDAE IIU
                                    DRUGA ROKNN3
KDTW                                ZIPGI~ MEM J29 PXV WWODD LECTR3
KPIT                                ZIPGI~ MEMFS PXV KURTZ APE CTW
                                    FEWGA7
KATL                                ZIPGI~ MEMFS HUTCC KNSAW RUSSA
                                    GLAVN1
KBHM                                ZIPGI~ SQS IGB NESTS BHM
KCLT                                ZIPGI~ MEMFS Q34 HITMN TAZZA
                                    FILPZ4
KPDK                                ZIPGI~ SQS VLKNN BIZKT SWTEE2

TMI ID: RRDCC510
070008-080000
25/02/07 00:08  DCCOPS.lxstn29

ATCSCC ADVZY 004 DCC 02/07/25 FCA RQD
```

```
NAME: FCA017:WEST_TO_SB
CONSTRAINED AREA: ZHU
REASON: OTHER
INCLUDE TRAFFIC: KLAS/KRNO/KSAN/KSMF/ZAB/ZFW/ZLA/ZOA DEPARTURES TO
                 KASD/KBTR/KGPT/KHDC/KHSA/KLFT/KMSY/KNEW
FACILITIES INCLUDED: ZAB/ZFW/ZHU/ZLA/ZOA
FLIGHT STATUS: ALL_FLIGHTS
VALID: FCA ENTRY TIME FROM 070400 TO 080400
PROBABILITY OF EXTENSION: HIGH
REMARKS: IMPLEMENTED DUE TO SPECIAL EVENT. SEE DYNAMIC LIST FOR
         UPDATES. ZOA WILL TACTICALLY OFFLOAD VIA MVA MLF GAETR THEN
         JOIN THE ZDV ROUTE IF FACING DEPARTURE DELAYS
ASSOCIATED RESTRICTIONS:
MODIFICATIONS:
ROUTES:

FROM:
ORIG                                ROUTE - ORIGIN SEGMENTS
----                                ----------------------
ZLA(-LAS -SAN)                      ~BLH J50 ELP FST JCT IAH
ZFW(-GGG -SHV -BAD -TXK -MLU        ~IAH
-ELD -RSN -DEQ -OSA -AGO -ASL
-DTN -CDH -MNE CATEGORY: JET
TURBOPROP)
KRNO KSMF                           ~SKANN Q13 HOUZZ BLD J86 ELP
                                    FST JCT IAH
ZOA(-RNO -SMF)                      ~EHF J65 BLH J50 ELP FST JCT
                                    IAH
KLAS                                ~INW J86 ELP FST JCT IAH
KSAN                                ~IPL J2 GBN J50 ELP FST JCT IAH
ZAB                                 ~ELP FST JCT IAH


TO:
DEST                                ROUTE - DESTINATION SEGMENTS
----                                ---------------------------
KMSY                                IAH LCH~ AWDAD1
KNEW                                IAH LLA~ OLEDD4
KASD                                IAH LLA HRV~
KBTR                                IAH LLA LFT~
KLFT                                IAH LLA~
KGPT                                IAH LLA LEV EYEKO~
KHDC                                IAH LCH LSU~
KHSA                                IAH LLA TBD HRV~

TMI ID: RRDCC509
070005-080400
25/02/07 00:05  DCCOPS.lxstn29

ATCSCC ADVZY 003 DCC 02/07/25 FCA RQD
NAME: FCA016:NORTHWEST_TO_SB
CONSTRAINED AREA: ZHU
REASON: OTHER
INCLUDE TRAFFIC: KAGO/KASL/KBAD/KCDH/KDEQ/KDTN/KELD/KGGG/KMLU/KMNE/K
                 OSA/KRSN/KSHV/KTXK/ZDV/ZKC/ZLC/ZMP/ZSE DEPARTURES
                 TO KASD/KBTR/KGPT/KHDC/KHSA/KLFT/KMSY/KNEW
FACILITIES INCLUDED: ZDV/ZFW/ZHU/ZKC/ZLC/ZME/ZMP/ZSE
FLIGHT STATUS: ALL_FLIGHTS
VALID: FCA ENTRY TIME FROM 070400 TO 080400
PROBABILITY OF EXTENSION: HIGH
REMARKS: IMPLEMENTED DUE TO SPECIAL EVENT. SEE DYNAMIC LIST FOR
         UPDATES. IF ZLC FACES SECTOR VOLUME ISSUES, THE DIRECT
         GAETR ROUTING FOR ZSE WILL NOT BE AVAILABLE. ZOA WILL
         TACTICALLY REROUTE VIA MVA MLF GAETR THEN JOIN THE ZDV
         ROUTE IF FACING DEPARTURE DELAYS.
ASSOCIATED RESTRICTIONS:
MODIFICATIONS:
ROUTES:

FROM:
```

```
ORIG                                ROUTE - ORIGIN SEGMENTS
----                                -----------------------
ZDV ZLC ZSE                         ~GAETR ICT IRW J20 EIC AEX
ZDV ZLC ZSE                         ~GAETR ICT SGF MEM
KGGG KSHV KBAD KTXK KMLU KELD       ~AEX
KRSN KDEQ KOSA KAGO KASL KDTN
KCDH KMNE(CATEGORY: JET
TURBOPROP)
KGGG KSHV KBAD KTXK KMLU KELD       ~MHZ
KRSN KDEQ KOSA KAGO KASL KDTN
KCDH KMNE(CATEGORY: JET
TURBOPROP)
ZKC                                 ~FAM GLH
ZKC                                 ~FAM MEM
ZKC                                 ~ICT IRW J20 EIC AEX
ZKC                                 ~ICT SGF MEM
ZMP(-TVC -GRB -CWA -LSE -EAU        ~MCI SGF MEM
-ATW)
ZMP(-TVC -GRB -CWA -LSE -EAU        ~SLN ICT IRW J20 EIC AEX
-ATW)
ZSE                                 ~HLN BIL GAETR ICT IRW J20 EIC
                                    AEX
ZSE                                 ~HLN BIL GAETR ICT SGF MEM


TO:
DEST                                ROUTE - DESTINATION SEGMENTS
----                                ----------------------------
KMSY                                AEX LSU~ AWDAD1
KNEW                                AEX LLA~ OLEDD4
KBTR                                AEX~
KLFT                                AEX~
KHDC                                AEX LSU~
KBTR                                GLH MOJOS~
KLFT                                GLH MOJOS~
KMSY                                MEM J35 MCB~
KNEW                                MEM TOMLN BLEUZ FRANK~
KASD                                MEM TOMLN LBY~
KGPT                                MEM TOMLN LBY WIGGO MINDO~
KHDC                                MEM SQS MCB~
KHSA                                MEM TOMLN LBY~
KNEW                                MHZ BLEUZ FRANK~
KASD                                MHZ LBY~
KGPT                                MHZ LBY WIGGO MINDO~
KHSA                                MHZ LBY~

TMI ID: RRDCC508
070005-080400
25/02/07 00:05  DCCOPS.lxstn29

ATCSCC ADVZY 002 DCC 02/07/25 FCA RQD
NAME: FCA015:NORTH_TO_SB
CONSTRAINED AREA: ZHU
REASON: OTHER
INCLUDE TRAFFIC: KATW/KCWA/KEAU/KGRB/KLSE/KTVC/ZAU/ZBW/ZID/ZME/ZNY/Z
                 OB DEPARTURES TO
                 KASD/KBTR/KGPT/KHDC/KHSA/KLFT/KMSY/KNEW
FACILITIES INCLUDED: ZAU/ZBW/ZDC/ZHU/ZID/ZKC/ZME/ZMP/ZNY/ZOB
FLIGHT STATUS: ALL_FLIGHTS
VALID: FCA ENTRY TIME FROM 070400 TO 080400
PROBABILITY OF EXTENSION: HIGH
REMARKS: IMPLEMENTED DUE TO SPECIAL EVENT. SEE DYNAMIC LIST FOR
         UPDATES.
ASSOCIATED RESTRICTIONS:
MODIFICATIONS:
ROUTES:

FROM:
ORIG                                ROUTE - ORIGIN SEGMENTS
----                                -----------------------
```

```
ZID                                 ~RAMRD
ZOB                                 ~SINKR IIU RAMRD
ZAU KTVC KGRB KCWA KLSE KEAU        ~FAM MEM TOMLN
KATW
ZAU KTVC KGRB KCWA KLSE KEAU        ~FAM MEM SQS
KATW
ZAU KTVC KGRB KCWA KLSE KEAU        ~FAM GLH
KATW
ZBW                                 ~BWZ J6 HVQ Q68 RAMRD
ZNY                                 ~FLIRT J6 HVQ Q68 RAMRD
ZME(CATEGORY: JET TURBOPROP)        ~UJM
ZME(CATEGORY: JET TURBOPROP)        ~TOMLN
ZME(CATEGORY: JET TURBOPROP)        ~SQS


TO:
DEST                                ROUTE - DESTINATION SEGMENTS
----                                ----------------------------
KMSY                                SQS MCB~ TRSSH1
KMSY                                RAMRD MEM SQS MCB~ TRSSH1
KNEW                                RAMRD TOMLN BLEUZ FRANK~
KNEW                                TOMLN BLEUZ FRANK~
KASD                                RAMRD IGB LBY~
KASD                                TOMLN LBY~
KBTR                                RAMRD UJM GLH MOJOS~
KBTR                                UJM GLH MOJOS~
KBTR                                GLH MOJOS~
KLFT                                UJM GLH MOJOS~
KLFT                                GLH MOJOS~
KLFT                                RAMRD UJM GLH MOJOS~
KGPT                                RAMRD IGB LBY WIGGO MINDO~
KGPT                                TOMLN LBY WIGGO MINDO~
KHDC                                RAMRD MEM SQS MCB~
KHDC                                SQS MCB~
KHSA                                RAMRD IGB LBY~
KHSA                                TOMLN LBY~

TMI ID: RRDCC506
070005-080400
25/02/07 00:05  DCCOPS.lxstn29

ATCSCC ADVZY 001 DCC 02/07/25 FCA RQD
NAME: FCA014:EAST_TO_SB
CONSTRAINED AREA: ZHU
REASON: OTHER
INCLUDE TRAFFIC: KATL/KBWI/KCLT/KDCA/KGSO/KIAD/KMIA/KRIC/KROA/KRSW/K
                 TPA/ZDC/ZJX/ZMA/ZSU/ZTL DEPARTURES TO
                 KASD/KBTR/KGPT/KHDC/KHSA/KLFT/KMSY/KNEW
FACILITIES INCLUDED: ZDC/ZHU/ZJX/ZMA/ZSU/ZTL
FLIGHT STATUS: ALL_FLIGHTS
VALID: FCA ENTRY TIME FROM 070400 TO 080400
PROBABILITY OF EXTENSION: HIGH
REMARKS: IMPLEMENTED DUE TO SPECIAL EVENT.  SEE DYNAMIC LIST FOR
         UPDATES.
ASSOCIATED RESTRICTIONS:
MODIFICATIONS:
ROUTES:

FROM:
ORIG                                ROUTE - ORIGIN SEGMENTS
----                                -----------------------
ZDC(-RIC -ROA -IAD -DCA -BWI)       ~SHPRD IPTAY CHOPZ MGMRY CATLN
                                    GCV
ZDC(-RIC -ROA -BWI -IAD -DCA)       ~SHPRD IPTAY CHOPZ MGMRY CATLN
                                    SJI
KIAD KDCA KBWI                      ~MAULS Q40 NIOLA CATLN GCV
KIAD KDCA KBWI                      ~MAULS Q40 NIOLA CATLN SJI
KRIC KROA                           ~DANCO ALEAN Q40 NIOLA CATLN
                                    GCV
KRIC KROA                           ~DANCO ALEAN Q40 NIOLA CATLN
```

	SJI
ZJX(CATEGORY: JET TURBOPROP)	~JAWJA CABLO DEFUN J2 CEW
ZJX(CATEGORY: JET TURBOPROP)	~JAWJA CABLO DEFUN J2 SJI
ZMA	~JAWJA CABLO DEFUN J2 CEW
ZMA	~JAWJA CABLO DEFUN J2 SJI
ZMA ZSU(-TPA -MIA -RSW)	~REMIS Y280 LEV
ZMA ZSU(-TPA -MIA -RSW)	~REMIS Y280 REDFN
KMIA KRSW	~BAGGS Y290 BLVNS REDFN
KMIA KRSW	~BAGGS Y290 LEV
KTPA	~ROZZI Y280 LEV
KTPA	~ROZZI Y280 REDFN
ZTL(-ATL -GSO -CLT CATEGORY: JET TURBOPROP)	~MGMRY CATLN GCV
ZTL(-ATL -GSO -CLT CATEGORY: JET TURBOPROP)	~MGMRY CATLN SJI
KATL(CATEGORY: JET TURBOPROP)	~GRGIA ARNNY CATLN GCV
KATL(CATEGORY: JET TURBOPROP)	~GRGIA ARNNY CATLN SJI
KGSO KCLT(CATEGORY: JET TURBOPROP)	~IPTAY CHOPZ MGMRY CATLN GCV
KGSO KCLT(CATEGORY: JET TURBOPROP)	~IPTAY CHOPZ MGMRY CATLN SJI

TO:

DEST	ROUTE - DESTINATION SEGMENTS
KMSY	REDFN FATSO~
KMSY	SJI~ MNSTR1
KNEW	REDFN FATSO~
KNEW	SJI~ MNSTR1
KASD	SJI GPT~
KASD	REDFN GPT~
KBTR	GCV MCB~
KBTR	CEW J50 MCB~
KBTR	LEV TBD~
KLFT	SJI HRV TBD~
KLFT	LEV~
KGPT	SJI~
KGPT	REDFN~
KHDC	SJI PCU~
KHDC	REDFN GPT PCU~
KHSA	SJI~
KHSA	REDFN GPT~

TMI ID: RRDCC507
070004-080400
25/02/07 00:04 DCCOPS.lxstn29

[Internal Info: Response Selection: 5 Total Lat/Long Points: 4 GFDC CRC Value: -57754295 GFDC Data Size: 39970 Locator ID: 0 Sequence Number: 3 Briefing Req Time: 070100]

Event Reconstruction Report

02/12/2025 17:04:19 Requested By: fjv Filter Criteria & Certification

History Type: User Response
Start Time: 02/06/2025 22:00 Stop Time: 02/07/2025 06:00
Aircraft ID: User ID: Workstation ID: fds1anc
Search String:
Pilot Data:

Request Msg Types: Response Msg Types: All Response Messages

Other Msg Types: All Other Messages

Sections labeled "Internal Info" and enclosed in brackets contain diagnostic information for the OASIS system. These sections do not constitute part of the Event Reconstruction Report.

Certification in the following form is signed by the AFSS Manager or the person making the EVR.
I hereby certify this document is derived from OASIS computer recordings.

Jeannette Valle

Prepared by (Print)

JEANNETTE VALLE Digitally signed by JEANNETTE VALLE
Date: 2025.02.12 08:48:03 -09'00'

Date/Time

Signature

User Response twebtibs fds1anc 02/07/25 (03:20:01)
Briefing Response
Response for Standard Region briefing

Client Type: Specialist

Request was successful

Briefing Type: Standard Region Briefing
Military NOTAMs: NO
ICAO NOTAMs: NO
Aircraft ID:
State: AK ETD: 070320
Time Enroute: ETA:
Time of Last Briefing:
SPECI Time Interval: 180
PIREP Time Interval (Mins): 95

4 Lat/Long Points:
729749/1700000 topLt
491583/1700000 botLt
491583/-1299708 botRt
729749/-1299708 topRt

Weather Data:
AC
SPC AC 070048

Day 1 Convective Outlook
NWS Storm Prediction Center Norman OK
0648 PM CST Thu Feb 06 2025

Valid 070100Z - 071200Z

...THERE IS A SLIGHT RISK OF SEVERE THUNDERSTORMS IN PARTS OF
EASTERN TN AND FAR SOUTHEAST KY/SOUTHWEST VA...

...SUMMARY...
Isolated severe thunderstorms may persist through about Midnight EST
in vicinity of eastern Tennessee and far southeast
Kentucky/southwest Virginia.

...Eastern TN and far southeast KY/southwest VA...
Messy and occasionally transient supercell structures are ongoing
across parts of far southeast KY into eastern TN, amid a favorable
deep-layer wind profile and moderate 0-1 km shear. Some increase in
low-level wind speeds during the next couple hours should compensate
for the rather veered flow and surface temperatures falling through
the low to mid 60s. This could support a corridor of strong gusts
and marginally severe hail, along with a brief tornado into late
evening. See MCD 72 for further short-term information. Additional
development farther to the southwest in Middle TN has thus far
struggled to be maintained, but may yet form through about 03Z as
the surface cold front moves east towards the southern Appalachians.

..Grams.. 02/07/2025

$$

WW
ZERO WW REPORTS RETRIEVED

WH
ZERO WH REPORTS RETRIEVED

WS
ANC WS NO CURRENT DATA

WST
ZERO WST REPORTS RETRIEVED

CWA
ZAK CWA NO CURRENT DATA

ZAN CWA NO CURRENT DATA

ZAP CWA NO CURRENT DATA

WA
ANCS WA 062115
AIRMET SIERRA FOR IFR AND MT OBSC VALID UNTIL 070515
.
KUSKOKWIM VLY AF
PAFK-PASV LN W OCNL CIG BLW 010/VIS BLW 3SM BR/FZFG. NC.
.
KUSKOKWIM VLY AF
MTS OBSC BY CLDS. NC.
.
YKN-KUSKOKWIM DELTA AG
OFSHR AND PAKI-PABE LN NW OCNL CIG BLW 010/VIS BLW 3SM -SN/BR. NC.
.
YKN-KUSKOKWIM DELTA AG
PAKI-PABE LN NW MTS OCNL OBSC BY CLDS/PCPN. NC.
.
BRISTOL BAY AH
OFSHR OCNL CIG BLW 010/VIS VIS BLW 3SM BR. NC.
.
AK PEN AI
PAC SIDE MTS OCNL OBSC BY CLDS/PCPN. NC.
.
UNIMAK PASS TO ADAK AJ
PAC SIDE AND ALL SXNS SEGUAM W OCNL CIG BLW 010/VIS BLW 3SM -RA BR. NC.
.
UNIMAK PASS TO ADAK AJ
MTS OCNL OBSC IN CLDS/PCPN. NC.
.
ADAK TO ATTU AK
OCNL CIG BLW 010/VIS BLW 3SM -RA BR/BR. NC.
.
ADAK TO ATTU AK
MTS OCNL OBSC IN CLDS. NC.
.
=ANCT WA 062115
AIRMET TANGO FOR TURB/STG SFC WINDS VALID UNTIL 070515
.
AK PEN AI
AFT 03Z W PAKF SUSTAINED SFC WND 30KT OR GTR. DTRT FM W.
.
AK PEN AI
OCNL MOD TURB FL200-FL330. NC.
.
UNIMAK PASS TO ADAK AJ
SUSTAINED SFC WND 30KT OR GTR. NC.
.
UNIMAK PASS TO ADAK AJ
BERING E SEGUAM OCNL MOD TURB FL200-FL330. NC.
.
UNIMAK PASS TO ADAK AJ

BTN PADK AND PADU ISOL SEV TURB BLW 020.
W PADU OCNL MOD TURB BLW 050. NC.
.
ADAK TO ATTU AK
BULDIR IS E SUSTAINED SFC WND 30KT OR GTR. NC.
.
ADAK TO ATTU AK
KISKA E OCNL MOD TURB BLW 050. NC.
.
PRIBILOF ISLANDS AND SOUTHEAST BERING SEA AL
W PRIBILOFS SUSTAINED SFC WND 30KT OR GTR. DTRT FM SW.
.
=ANCZ WA 062115
AIRMET ZULU FOR ICING VALID UNTIL 070515
.
YKN-KUSKOKWIM DELTA AG
TIL 03Z NE PAHP-PABE LN OCNL MOD ICEIC 020-080.
FZLVL SFC NW TO 020 SW. WKN.
.
SC FEB 2025 AAWU

FAIS WA 062115
AIRMET SIERRA FOR IFR AND MT OBSC VALID UNTIL 070515
.
UPR YKN VLY FB
SW PFYU OCNL CIG BLW 010/VIS BLW 3SM BR/FZFG. IMPR.
.
UPR YKN VLY FB
S PFYU MTS OCNL OBSC IN CLDS/PCPN. NC.
.
TANANA VLY FC
N AK RANGE OCNL CIG BLW 010/VIS BLW 3SM BR/FZFG. DTRT.
.
TANANA VLY FC
NRN MTS OCNL OBSC BY CLDS. NC.
.
KOYUKUK AND UPR KOBUK VLY FE
OCNL CIG BLW 010/VIS BLW 3SM -SN BR/FZFG. IMPR FM W.
.
KOYUKUK AND UPR KOBUK VLY FE
MTS OCNL OBSC IN CLDS/PCPN. IMPR FM W.
.
LWR YKN VLY FF
OCNL CIG BLW 010 VIS BLW 3SM -SN BR/FZFG. IMPR FM N.
.
LWR YKN VLY FF
MTS OBSC IN CLDS/PCPN. NC.
.
NORTH SLOPES OF BROOKS RANGE FH
MTS OCNL OBSC IN CLDS/PCPN. IMPR FM W.
.
NRN SEWARD PEN AND LWR KOBUK VLY FI
PAWN-PABL LN E OCNL CIG BLW 010/VIS BLW 3SM BR. IMPR.
.
NRN SEWARD PEN AND LWR KOBUK VLY FI
E PAOT-PABL LN MTS OCNL OBSC IN CLDS/PCPN. NC.
.
SRN SEWARD PEN AND ERN NORTON SOUND FJ
PAOM-PAGL LN S OCNL VIS BLW 3SM -SN/BR. IMPR FM N.
.
SRN SEWARD PEN AND ERN NORTON SOUND FJ
PAOM-PAGL LN S MTS OBSC BY CLDS/PCPN. IMPR FM N.
.
ST LAWRENCE IS AND WRN NORTON SOUND FK
ST LAWENRCNE ISLAND S OCNL CIG BLW 010/VIS BLW 3SM -SN/-BLSN BR. NC.
.
=FAIT WA 062115
AIRMET TANGO FOR TURB/STG SFC WINDS VALID UNTIL 070515
.
LWR YKN VLY FF

AFT 03Z NW PANV-PARY LN OCNL MOD TURB FL240-FL340. NC.
.
NRN SEWARD PEN AND LWR KOBUK VLY FI
AFT 00Z SW PAOT-PASK LN OCNL MOD TURB FL240-FL340. NC.
.
SRN SEWARD PEN AND ERN NORTON SOUND FJ
TIL 06Z NE KOTLIK OCNL MOD TURB FL240-FL340. WKN.
.
ST LAWRENCE IS AND WRN NORTON SOUND FK
PAGM-PATC LN NW SUSTAINED SFC WND 30KTS OR GTR. WKN.
.
ST LAWRENCE IS AND WRN NORTON SOUND FK
TIL 06Z OCNL MOD TURB FL240-FL340. WKN.
.
=FAIZ WA 062115
AIRMET ZULU FOR ICING VALID UNTIL 070515
.
LWR YKN VLY FF
S PAKV-PARY LN OCNL MOD ICEIC 020-080.
FZLVL SFC. NC.
.
SRN SEWARD PEN AND ERN NORTON SOUND FJ
PAUN SW OCNL MOD ICEIC 020-080.
FZLVL SFC. NC.
.
ST LAWRENCE IS AND WRN NORTON SOUND FK
S BERING STRAIT-PATC LN OCNL MOD ICEIC 020-080.
FZLVL SFC. NC.
.
NS FEB 2025 AAWU

JNUS WA 062115
AIRMET SIERRA FOR IFR AND MT OBSC VALID UNTIL 070515
.
SRN SE AK JD
PAMM-PAKT LN W MTS OCNL OBSC IN CLDS. IMPR FM E.
.
=JNUT WA 062115
AIRMET TANGO FOR TURB/STG SFC WINDS VALID UNTIL 070515
.
NONE
.
=JNUZ WA 062115
AIRMET ZULU FOR ICING VALID UNTIL 070515
.
NONE
.
SC FEB 2025 AAWU

METAR
METAR PAKX 070315Z AUTO 00000KT 10SM M07/M09 A3016 RMK AO2

METAR PAKX 070255Z AUTO 13003KT 10SM M07/M08 A3015 RMK AO2

SPECI PPIT 070317Z AUTO 08007KT 1 1/4SM BR BKN002 M08/M08 A3013 RMK
    AO2 FZRANO

METAR PPIT 070256Z AUTO 08007KT 1SM BR BKN002 M07/M08 A3013 RMK AO2
    SLP206 T10721083 56014 FZRANO

4KA METAR NO CURRENT DATA

7AK METAR NO CURRENT DATA

SPECI PADK 070305Z AUTO 11012KT 1 3/4SM -RA BR FEW017 BKN025 OVC033
    06/04 A2910 RMK AO2 P0000

PADK 070256Z AUTO 12012KT 2SM -RA BR FEW017 BKN025 OVC033 06/05

A2910

METAR PADK 070256Z AUTO 12012KT 2SM -RA BR FEW017 BKN025 OVC033
06/05 A2910 RMK AO2 SLP855 P0003 60007 T00610050 55015

PADQ 070253Z 31011G17KT 10SM CLR 04/M06 A3013

METAR PADQ 070253Z 31011G17KT 10SM CLR 04/M06 A3013 RMK AO2 SLP203
T00441056 53002

AJC METAR NO CURRENT DATA

METAR PAAK 070256Z AUTO 08016KT 7SM OVC009 06/06 A2925 RMK AO2
RAE14B31E45 SLP904 P0000 60000 T00560056 56009 TSNO

METAR PAKH 070256Z AUTO 00000KT 10SM CLR A3015 RMK AO2 SLPNO 53003
FZRANO $

METAR PAKN 070254Z 36003KT 10SM CLR M05/M06 A3011 RMK AO2 SLP198
T10501056 56009

METAR PANC 070253Z 16003KT 10SM FEW003 BKN250 M09/M10 A3017 RMK AO2
SLP220 I1000 I3000 T10891100 56004

METAR PANI 070256Z AUTO 12004KT 10SM CLR M02/M04 A3013 RMK AO2
SLP207 T10221039 56013 FZRANO $

METAR PAQH 070256Z AUTO 06007KT 10SM CLR M05/M07 A3011 RMK AO2
SLP197 T10501067 56016 FZRANO

METAR PAZK 070256Z AUTO 01004KT 10SM CLR M13/M16 A3000 RMK AO2
SLP243 T11331156 56007 FZRANO $

METAR PABV 070256Z AUTO 00000KT 10SM CLR M11/M12 A3021 RMK AO2
SLP232 T11061122 55004 FZRANO

METAR PABE 070253Z 36003KT 10SM CLR M05/M06 A3013 RMK AO2 SLP206
T10501056 56013 $

METAR PFCB 070250Z AUTO 01003KT 10SM CLR 00/M04 A3013 RMK AO2
T00011036 PWINO

METAR PACD 070253Z AUTO 15025G34KT 10SM FEW021 02/M01 A2997 RMK AO2
PK WND 15035/0238 SLP149 60097 T00171006 58013 PWINO FZRANO TSNO
$

METAR PACV 070253Z 00000KT 10SM FEW120 M02/ A3011 RMK AO2 SLP197
T1022 53002

CJX METAR NO CURRENT DATA

METAR PFCL 070256Z AUTO 06011KT 10SM CLR M02/M02 A3014 RMK AO2
SLP201 T10221022 56010 FZRANO

PACZ 070259Z AUTO 18009G19KT 10SM BKN016 M03/M05 A3005 RMK AO2
SLP185

PACZ 070255Z AUTO 17011KT 10SM BKN015 M03/M05 A3005

METAR PACZ 070255Z AUTO 17011KT 10SM BKN015 M03/M05 A3005 RMK AO2 SNB0237E0242
SLP186 T10271046 57008

DDT METAR NO CURRENT DATA

PADL 070256Z 05004KT 10SM CLR M03/M03 A3015

METAR PADL 070256Z 05004KT 10SM CLR M03/M03 A3015 RMK AO2 SLP215
T10281033 56010 $

METAR PADU 070256Z 12017G24KT 4SM -RA BR OVC018 04/02 A2980 RMK AO2

PK WND 12033/0220 SLP091 OBS PK WND 11039/0242 VIS NE LWR BLK
WTR NE-E NW P0009 60013 T00390022 56012

METAR PAED 070255Z 06003KT 10SM FEW005 SCT250 M11/M13 A3016 RMK AO2A
SLP214 T11071131 57005

PAEH 070255Z AUTO 01031KT 10SM CLR 04/M04 A3001

METAR PAEH 070255Z AUTO 01031KT 10SM CLR 04/M04 A3001 RMK AO2 PK WND
01034/0218 SLP168 T00351042 56020 $

METAR PAII 070256Z AUTO 07006KT 10SM CLR M03/M05 A3014 RMK AO2
SLP204 T10331050 56012 FZRANO

METAR PAEN 070253Z 36003KT 10SM CLR M07/M08 A3018 RMK AO2 SLP222
T10671083 56005

ENM METAR NO CURRENT DATA

ERW METAR NO CURRENT DATA

METAR PAFR 070255Z AUTO 00000KT 10SM FEW260 M11/M12 A3016 RMK AO2 SLP224
T11061118 55006 $

SPECI PAFS 070301Z AUTO 00000KT 8SM -SN OVC008 M08/M09 A3018 RMK AO2
CIG 005V011 P0000 FZRANO

GGV METAR NO CURRENT DATA

METAR PAGK 070253Z AUTO 00000KT 10SM CLR M21/M23 A3019 RMK AO2
SLP302 T12111233 56005 TSNO $

METAR PAHO 070253Z 36003KT 10SM CLR M02/M07 A3014 RMK AO2 SLP208
T10171072 56006 $

HPB METAR NO CURRENT DATA

IBN METAR NO CURRENT DATA

IEC METAR NO CURRENT DATA

IGG METAR NO CURRENT DATA

IIK METAR NO CURRENT DATA

METAR PAIL 070253Z 00000KT 1/4SM FZFG VV003 M08/M08 A3018 RMK AO2
SLP225 T10781083 56006

METAR PAWS 070256Z AUTO 00000KT 10SM CLR M11/M12 A3019 RMK AO2
SLP230 T11061122 55002 FZRANO

METAR PAJZ 070256Z AUTO 36003KT 6SM BR CLR M04/M06 A3021 RMK AO2
SLP231 T10391056 56014 FZRANO

SPECI PAKF 070312Z AUTO 18013G25KT 7SM UP OVC014 02/00 A2998 RMK AO2
UPB06 P0000 FZRANO

SPECI PAKF 070303Z AUTO 18014G19KT 8SM OVC016 03/00 A2998 RMK AO2

METAR PAKF 070256Z AUTO 17013G22KT 7SM OVC014 02/01 A2998 RMK AO2
UPB14E31 SLP153 P0000 60000 T00220006 56017 FZRANO

SPECI PAKF 070246Z AUTO 17015G23KT 8SM OVC014 03/01 A2999 RMK AO2
UPB14E31 P0000

METAR PALG 070256Z AUTO 00000KT 10SM FEW006 M02/M03 A3014 RMK AO2
SLPNO 6//// T10221033 FZRANO

SPECI PALG 070247Z AUTO 11003KT 10SM SCT006 M02/M03 A3014 RMK AO2
FZRANO

METAR PANW 070256Z AUTO 01004KT 10SM CLR M04/M06 A3017 RMK AO2
SLP226 T10441056 55010 FZRANO

SPECI PASM 070306Z AUTO 16005KT 1 1/4SM -SN BR BKN004 OVC023 M02/M02
A3013 RMK AO2 CIG 002V007 P0000 FZRANO

METAR PASM 070256Z AUTO 16006KT 2 1/2SM -SN BR BKN004 OVC021 M02/M02
A3013 RMK AO2 VIS 1 1/2V5 UPB02E32SNE02B45 CIG 001V007 SLPNO
P0000 60000 T10171022 56010 FZRANO

SPECI PASM 070253Z AUTO 16006KT 3SM -SN BR BKN004 OVC021 M02/M02
A3013 RMK AO2 UPB02E32SNE02B45 CIG 001V008 P0000 FZRANO

SPECI PAVC 070317Z AUTO 08015KT 5SM -SN BR FEW007 OVC013 01/01 A3004
RMK AO2 FZRANO PNO $

METAR PAVC 070256Z AUTO 05013KT 9SM -SN OVC013 01/M01 A3005 RMK AO2
RAE01B33E50UPB30E33SNB50 SLP177 6//// T00111006 56017 FZRANO PNO
$

METAR PFKW 070256Z AUTO 07005KT 10SM CLR M03/M06 A3013 RMK AO2
SLP205 T10331056 56013 FZRANO

METAR PALH 070253Z 00000KT 5SM BR CLR M08/M08 A3018 RMK AO2 SLP222
I1000 I3000 T10831083 56005

METAR PAMB 070256Z AUTO 05006KT 10SM CLR M02/M03 A3014 RMK AO2
SLP211 T10221033 56012 FZRANO

METAR PAMC 070253Z AUTO 00000KT 10SM OVC005 M09/M10 A3019 RMK AO2
SLP232 T10891100 56013 TSNO $

SPECI PADM 070316Z AUTO 00000KT 10SM SCT011 OVC026 M01/M02 A3018 RMK
AO2 FZRANO

METAR PADM 070256Z AUTO 00000KT 10SM OVC011 M01/M02 A3018 RMK AO2
SLP226 T10061017 56010 FZRANO

METAR PAMD 070256Z AUTO 07008KT 10SM CLR 01/M02 A3011 RMK AO2 SLP195
T00061017 53003 FZRANO

METAR PAMH 070256Z AUTO 00000KT 3SM -SN BR BKN036 OVC043 M10/M12
A3014 RMK AO2 SLP218 P0000 60000 T11001117 58015 FZRANO TSNO

SPECI PAMH 070249Z AUTO 00000KT 3SM -SN BR SCT035 OVC043 M10/M12
A3015 RMK AO2 P0000 FZRANO TSNO

MOU METAR NO CURRENT DATA

METAR PAMR 070253Z 00000KT 10SM CLR M09/M11 A3017 RMK AO2 SLP222
T10941111 56005

METAR PAMY 070256Z AUTO 11009KT 5SM -SN BR OVC019 M01/M02 A3006 RMK
AO2 SLP178 P0000 60000 T10111017 56012 FZRANO

OOK METAR NO CURRENT DATA

METAR PAOU 070256Z AUTO 13017KT 10SM CLR 01/M02 A3004 RMK AO2 SLP173
T00061017 56016 FZRANO

METAR PAAQ 070253Z 00000KT 10SM CLR M11/M12 A3017 RMK AO2 SLP223
T11111122 55004

PAUO METAR NO CURRENT DATA

METAR PAPB 070253Z AUTO A2975 RMK AO2 SLPNO 56020 PWINO FZRANO TSNO
$

METAR PAPE 070256Z AUTO 32003KT 10SM OVC010 M01/M02 A3012 RMK AO2

SLP196 T10061022 58037 FZRANO

SPECI PAPE 070245Z AUTO 32003KT 10SM OVC010 00/M02 A3013 RMK AO2
PRESFR FZRANO

PJA METAR NO CURRENT DATA

METAR PAPN 070256Z AUTO 07005KT 6SM BR CLR M03/M05 A3009 RMK AO2
SLP191 60000 T10331050 56011 FZRANO

METAR PATO 070253Z AUTO 29003KT 10SM CLR M12/M12 A3018 RMK AO2
SLP221 T11171122 55001 TSNO

METAR PAPH 070256Z AUTO 35004KT 10SM M03/M04 A3007 RMK AO2 SLP184
6//// T10281039 FZRANO $

PTI METAR NO CURRENT DATA

METAR PAPM 070256Z AUTO 07011KT 10SM CLR M01/M03 A3010 RMK AO2
SLP193 T10111028 56016 FZRANO TSNO

RSH METAR NO CURRENT DATA

SCM METAR NO CURRENT DATA

METAR PASD 070256Z 00000KT 10SM SCT023 BKN029 BKN040 02/M01 A3010
RMK AO2 SLP194 6//// T00221011 56013 $

SKW METAR NO CURRENT DATA

METAR PASL 070256Z AUTO 00000KT 10SM OVC004 A3023 RMK AO2 SLPNO
58014 FZRANO $

METAR PASN 070253Z AUTO 11017G30KT 9SM OVC016 03/00 A2979 RMK AO2 PK
WND 12031/0221 SLP090 T00330000 58021 TSNO $

METAR PASO 070253Z AUTO 00000KT 10SM CLR M02/M06 A3014 RMK AO2
SLP206 T10221056 55004 TSNO

SVW METAR NO CURRENT DATA

METAR PAWD 070253Z AUTO 02008G20KT 10SM CLR M02/M08 A3014 RMK AO2
SLP205 T10221083 51005 TSNO

METAR PASX 070256Z AUTO 08003KT 10SM CLR M07/M09 A3017 RMK AO2
SLP226 T10721094 56006 FZRANO TSNO

METAR
PASY 070256Z 05015G22KT 7SM -RA OVC004 04/03 A2911

METAR PASY 070256Z 05015G22KT 7SM -RA OVC004 04/03 A2911 RMK AO2A SLP860
ALSTG/SLP ESTMD WND DATA ESTMD 60000 T00400026 57030 PNO
FZRANO $

METAR PATK 070253Z AUTO 00000KT 6SM BR CLR M13/M15 A3016 RMK AO2
SLP223 T11331150 56004 TSNO

PATL 070314Z AUTO 00000KT 1/2SM FZFG BKN002 BKN048 M09/M10 A3016
RMK AO2 SLP244

PATL 070255Z AUTO 00000KT 1 1/4SM BR BKN002 M10/M10 A3016

METAR PATL 070255Z AUTO 00000KT 1 1/4SM BR BKN002 M10/M10 A3016 RMK
AO2 SLP245 60002 T10961101 57013

METAR PATG 070256Z AUTO 10SM CLR M04/M05 A3014 RMK AO2 SLP205
T10391050 56015 FZRANO

METAR PAVA 070256Z AUTO 16004KT 10SM OVC020 M01/M02 A3012 RMK AO2
SLP199 60000 T10111022 58011 FZRANO

METAR PAVD 070256Z 07005KT 10SM SCT300 M03/M11 A3022 RMK AO2 SLP234
T10281106 53002 $

METAR PANA 070256Z AUTO 03003KT 10SM CLR M03/M05 A3013 RMK AO2
SLP203 T10281050 56013 FZRANO TSNO

METAR PFWS 070256Z AUTO 03007KT 5SM BR CLR M04/M07 A3016 RMK AO2
SLPNO 60000 T10441067 56007 FZRANO

METAR PFZK 070256Z AUTO 04005KT 10SM CLR M02/M05 A3013 RMK AO2
SLP199 T10171050 56013 FZRANO

METAR PFKO 070256Z AUTO 05016KT OVC002 M11/M12 A3015 RMK AO2 SLP210
T11061117 56018 PWINO FZRANO RVRNO $

METAR PFSH 070256Z AUTO 02030KT 1/2SM -SN FZFG OVC029 M17/M19 A3021
RMK AO2 PK WND 02036/0246 SLP229 P0000 60000 T11671189 55005
FZRANO TSNO

SPECI PFTO 070306Z AUTO 16003KT 9SM -SN DKN018 M16/M18 A3015 RMK AO2
P0000 FZRANO $

METAR PFTO 070256Z AUTO 00000KT 9SM -SN SCT018 M16/M18 A3016 RMK AO2
SLP869 P0000 60000 T11611178 56007 FZRANO $

AA27 METAR NO CURRENT DATA

AFM METAR NO CURRENT DATA

METAR PALP 070245Z 23016KT 10SM DRSN FEW060 SCT070 SCT090 M31/M35
A3030

METAR PAKP 070256Z AUTO 02007KT 9SM -SN OVC016 M23/M26 A3000 RMK AO2
SLP254 P0000 60000 T12331256 58007 FZRANO

METAR PANV 070256Z AUTO 04004KT 1/2SM FZFG OVC003 M06/M07 A3013 RMK
AO2 SLP327 T10611067 56007 FZRANO TSNO

SPECI PANV 070252Z AUTO 05005KT 3/4SM BR OVC003 M06/M07 A3013 RMK
AO2 FZRANO TSNO

METAR PAQT 070253Z AUTO 23019KT 5SM HZ CLR M30/M33 A3031 RMK AO2
SLP264 T13001333 56009 TSNO $

METAR PARC 070256Z AUTO 31003KT 9SM -SN OVC013 M25/M28 A2988 RMK AO2
SNB30 SLP216 P0000 60000 T12501278 56024 FZRANO TSNO

METAR PATQ 070256Z AUTO 25020KT 1SM -SN CLR M31/M34 A3028 RMK AO2
SLP263 P0000 60000 T13111339 53002 FZRANO TSNO

SPECI PATQ 070248Z AUTO 25020KT 1SM -SN CLR M31/M34 A3028 RMK AO2
P0000 FZRANO TSNO

AWI METAR NO CURRENT DATA

PABI 070253Z 12009KT 10SM FEW022 FEW050 SCT100 SCT200 M13/M15
A3014

METAR PABI 070253Z 12009KT 10SM FEW022 FEW050 SCT100 SCT200 M13/M15
A3014 RMK AO2 SLP253 ACSL DSNT SW I1000 I3000 T11281150 58014 $

METAR PABR 070253Z 27015KT 6SM HZ FEW040 M26/M29 A3020

METAR
PABA 070256Z AUTO 26015KT 10SM FEW032 M27/M30 A3027

METAR PABA 070256Z AUTO 26015KT 10SM FEW032 M27/M30 A3027 RMK AO2
SLP270 60000 T12721300 58004 FZRANO TSNO

METAR PABT 070253Z 00000KT 5SM -SN BR OVC014 M14/M16 A3012 RMK AO2
SLP222 BINOVC DSNT SW 60000 T11441161 56014 PNO $

SPECI PABL 070312Z AUTO 33010KT 10SM SCT014 M23/M26 A3036 RMK AO2
FZRANO

METAR PABL 070256Z AUTO 33010KT 10SM OVC014 M23/M26 A3036 RMK AO2
SLP283 T12331256 55007 FZRANO

METAR PACX 070256Z AUTO 00000KT 9SM -SN OVC021 M16/M18 A3006 RMK AO2
SLP806 P0000 60000 T11611178 56018 FZRANO

SPECI PFNO 070308Z AUTO 36003KT 2SM BR OVC003 M28/M30 A3034 RMK AO2
VIS 1V3 FZRANO $

SPECI PFNO 070304Z AUTO 35003KT 1SM BR OVC003 M28/M29 A3034 RMK AO2
FZRANO $

METAR PFNO 070256Z AUTO 35004KT 1/2SM FZFG OVC003 M27/M29 A3034 RMK
AO2 SLP276 T12721294 57011 FZRANO $

DEE METAR NO CURRENT DATA

DGG METAR NO CURRENT DATA

METAR PAEG 070253Z AUTO 12015G30KT 10SM OVC085 M13/M18 A3016 RMK AO2
PK WND 12033/0242 SLP237 T11331183 56009 TSNO

PAEI 070309Z 00000KT 10SM BKN027 BKN035 OVC044 M07/M09 A3013 RMK
AO2A SLP217

METAR PAEI 070255Z 00000KT 10SM BKN036 OVC044 M07/M08 A3013 RMK AO2A
SLP217 T10701085 57015

METAR PFEL 070256Z AUTO 02007KT 9SM -SN OVC040 M14/M16 A3020 RMK AO2
SLP232 P0000 60000 T11391161 55015 FZRANO TSNO

SPECI PANN 070309Z AUTO 00000KT 4SM -SN BR FEW014 BKN040 OVC046
M08/M09 A3014 RMK AO2 P0001 T10781094 TSNO $

METAR PANN 070253Z AUTO 00000KT 2 1/2SM -SN BR FEW013 FEW027 OVC034
M07/M09 A3014 RMK AO2 UPB24E31SNB31 SLP219 P0000 60000 T10721094
56008 TSNO $

SPECI PANN 070248Z AUTO 11003KT 2 1/2SM -SN BR FEW013 FEW027 OVC032
M07/M09 A3014 RMK AO2 UPB24E31SNB31 P0000 TSNO $

METAR PAFA 070253Z 21003KT 4SM BR BKN009 BKN020 BKN033 M06/M08 A3016
RMK AO2 SLP225 60000 T10611083 56016 $

METAR
PAFB 070255Z 00000KT 4SM -SG OVC005 M06/M07 A3015

METAR PAFB 070255Z 00000KT 4SM -SG OVC005 M06/M07 A3015 RMK AO2A SLP223
P0000 60000 T10641075 56016 $

SPECI PFYU 070305Z 00000KT 3SM -SN BR FEW022 BKN026 OVC080 M15/M17
A3009 RMK AO2 P0000

METAR PFYU 070256Z 00000KT 1 3/4SM -SN BR FEW008 BKN023 OVC028
M15/M17 A3009 RMK AO2 SLP213 P0000 60000 T11501167 56018

SPECI PFYU 070254Z 00000KT 1 3/4SM -SN BR FEW008 BKN023 OVC028
M15/M17 A3009 RMK AO2 P0000

SPECI PAGA 070314Z AUTO 31003KT 9SM -SN SCT016 BKN065 OVC100 M16/M18
A3023 RMK AO2 P0000 FZRANO TSNO $

SPECI PAGA 070306Z AUTO 00000KT 3SM -SN BR FEW013 BKN027 OVC100
M16/M18 A3023 RMK AO2 P0000 FZRANO TSNO $

PAGA 070256Z AUTO 00000KT 1 1/2SM -SN BR BKN017 BKN024 OVC032
M16/M18 A3023

METAR PAGA 070256Z AUTO 00000KT 1 1/2SM -SN BR BKN017 BKN024 OVC032
M16/M18 A3023 RMK AO2 SLP243 P0000 60001 T11611183 58006 FZRANO
TSNO $

SPECI PAGA 070249Z AUTO 00000KT 1 3/4SM -SN BR SCT019 BKN027 OVC034
M16/M18 A3023 RMK AO2 VIS 1 1/4V4 P0000 FZRANO TSNO $

METAR PAGM 070256Z AUTO 03037G42KT 1/4SM -SN FZFG BKN008 OVC038
M21/M23 A3023 RMK AO2 PK WND 03042/0256 SLP243 P0000 60000
T12111233 58009 FZRANO $

GBH METAR NO CURRENT DATA

METAR PAGL 070256Z AUTO 32008KT 10SM OVC023 M14/M16 A3022 RMK AO2
SNE44 SLP229 P0000 60000 T11391156 56004 FZRANO TSNO

SPECI PAHC 070313Z AUTO 00000KT 3SM BR OVC004 M06/M06 A3015 RMK AO2
FZRANO

METAR PAHC 070256Z AUTO 00000KT 1 1/4SM BR OVC004 M05/M06 A3015 RMK
AO2 VIS 1/2V5 SNB04E17 SLP212 P0000 60000 T10501061 56013 FZRANO

SPECI PAHC 070249Z AUTO 00000KT 1 1/2SM BR OVC004 M05/M06 A3015 RMK
AO2 SNB04E17 P0000 FZRANO

SPECI PAHL 070303Z AUTO 33003KT 3SM -SN BR BKN039 OVC048 M17/M19
A3023 RMK AO2 P0000 FZRANO TSNO

METAR PAHL 070256Z AUTO 33004KT 2 1/2SM -SN BR BKN041 BKN048 OVC060
M17/M19 A3023 RMK AO2 VIS 1 3/4V4 SLP244 P0000 60001 T11671189
56009 FZRANO TSNO

SPECI PAHL 070245Z AUTO 34003KT 1 3/4SM -SN BR BKN047 OVC060 M17/M19
A3023 RMK AO2 P0000 FZRANO TSNO

METAR PAIK 070256Z AUTO 32006KT 3/4SM HZ OVC003 M29/M32 A3034 RMK
AO2 SLP282 T12941322 58010 FZRANO

METAR PAIN 070256Z AUTO 00000KT 10SM OVC042 M10/M12 A3012 RMK AO2
SLP245 T11001122 56009 FZRANO

METAR PAIW 070256Z AUTO 05027KT 1SM -SN BR BKN085 OVC110 M24/M26
A3042 RMK AO2 PK WND 05031/0204 SLP301 6//// T12391261 58005
FZRANO PNO $

SPECI PAKV 070302Z AUTO 02003KT 4SM -SN BR FEW020 OVC055 M13/M16
A3023 RMK AO2 P0000 T11331156 TSNO

METAR PAKV 070253Z AUTO 03003KT 2 1/2SM -SN BR SCT022 SCT029 OVC055
M13/M16 A3023 RMK AO2 SNB19 SLP244 P0000 60000 T11331156 56010
TSNO

SPECI PAKV 070251Z AUTO 01003KT 2 1/2SM -SN BR SCT022 BKN050 OVC060
M13/M16 A3024 RMK AO2 SNB19 P0000 TSNO

KKA METAR NO CURRENT DATA

KPC METAR NO CURRENT DATA

SPECI PFKT 070315Z AUTO 04029G37KT 2SM -SN BKN060 BKN070 OVC095
M22/M26 A3032 RMK AO2 PK WND 01043/0300 P0000 FZRANO

SPECI PFKT 070304Z AUTO 03034G43KT 1SM -SN FEW050 BKN070 OVC100
M21/M25 A3030 RMK AO2 PK WND 01043/0300 P0000 FZRANO

METAR PFKT 070256Z AUTO 03031G38KT 1 1/2SM -SN FEW048 SCT060 OVC100

M22/M26 A3031 RMK AO2 PK WND 03039/0246 VIS 1V2 1/2 SLP263 P0000
60000 T12171256 56005 FZRANO

SPECI PFKT 070251Z AUTO 03031G39KT 1SM -SN FEW048 BKN070 OVC100
M22/M26 A3031 RMK AO2 PK WND 03039/0246 P0000 FZRANO

METAR PAVL 070253Z AUTO 31013KT CLR M27/M46 A3039 RMK AO2 SLP293
T12671461 56011 PWINO FZRANO TSNO $

PALU 070255Z AUTO 29009KT 10SM CLR M22/M27 A3046

METAR PALU 070255Z AUTO 29009KT 10SM CLR M22/M27 A3046 RMK AO2 SLP314
T12241266 54000

METAR PANU 070256Z AUTO 09007KT 9SM -SN SCT080 OVC090 M16/M17 A3022
RMK AO2 SLP147 P0000 60000 T11561172 56010 FZRANO

SPECI PAOM 070318Z 03003KT 1 1/2SM -SN BR OVC031 M11/M12 A3019 RMK
AO2 FZDZE18 P0001 I1000 T11061117

SPECI PAOM 070311Z 02004KT 1SM R28/P6000FT -FZDZSN OVC022 M11/M12
A3019 RMK AO2 P0001 I1000 T11061122

METAR PAOM 070253Z 03003KT 1/2SM R28/4500V6000FT -FZDZSN FEW007
OVC015 M10/M12 A3020 RMK AO2 SNB28 SLP226 P0001 60001 I1001
I3002 T11001117 56003

SPECI PAOM 070248Z 35005KT 3/4SM R28/5000VP6000FT -FZDZSN FEW007
OVC015 M11/M12 A3020 RMK AO2 SNB28 P0001 I1001

METAR PAOR 070253Z 00000KT 10SM OVC004 M14/M17 A3016 RMK AO2
SNB16E23 SLP271 T11391167 56009 $

METAR PAOT 070253Z 01009KT 10SM CLR M25/M30 A3034 RMK AO2 SLP274
T12501300 56009

METAR PAPO 070256Z AUTO 10SM CLR M30/M33 A3048 RMK AO2 SLP323 60000
T13001328 56004 FZRANO $

METAR PPIZ 070256Z AUTO 21010KT 10SM CLR M31/M33 A3041 RMK AO2
SLP301 60000 T13061328 55001 FZRANO

PPC METAR NO CURRENT DATA

METAR PAAD 070315Z AUTO 24017KT 4SM HZ CLR M31/M34 A3030 RMK AO2
T13061338

METAR PAAD 070255Z AUTO 24017KT 4SM HZ SCT014 M30/M34 A3030 RMK
AO2 T13051336

METAR PARY 070256Z AUTO 5SM -SN BR FEW026 SCT045 OVC100 M14/M16
A3014 RMK AO2 SLP225 P0000 60000 T11391161 56010 FZRANO TSNO

METAR PASC 070253Z AUTO 23019KT 4SM HZ FEW090 M31/M34 A3029 RMK AO2
SLP260 T13061344 58010 TSNO $

METAR PAGH 070256Z AUTO VRB03KT 4SM BR OVC003 M23/M25 A3031 RMK AO2
SLP273 60000 T12281250 56009 FZRANO

METAR PASH 070256Z AUTO 34008KT 10SM CLR M26/M29 A3046 RMK AO2
SLP316 T12611289 56004 FZRANO

SPECI PAHX 070311Z AUTO 02003KT 3/4SM -SN BR OVC007 M06/M06 A3017
RMK AO2 SNB10 P0000 FZRANO

METAR PAHX 070302Z AUTO 01003KT 1 1/4SM BR OVC009 M06/M06 A3017 RMK
AO2 SNB0204E0250 SLP218 P0000 60000 T10561061 58010 FZRANO

SPECI PAHX 070257Z AUTO 02003KT 1 1/2SM BR OVC009 M06/M06 A3017 RMK
AO2 SNB04E50 P0000 FZRANO

SPECI PAHX 070245Z AUTO 02004KT 1SM -SN BR OVC009 M06/M06 A3017 RMK
AO2 SNB04 P0000 FZRANO

METAR PAMK 070256Z AUTO 03013KT 3/4SM -SN BR OVC004 M13/M14 A3018
RMK AO2 SLP223 P0000 60000 T11281139 56002 FZRANO

SPECI PASA 070308Z AUTO 03013KT 1 1/4SM -SN BR FEW012 OVC018 M19/M21
A3031 RMK AO2 P0000 FZRANO

METAR PASA 070256Z AUTO 05015KT 1SM -SN BR FEW011 OVC018 M19/M21
A3031 RMK AO2 SLP265 P0000 60000 T11891211 56005 FZRANO

SPECI PATA 070308Z 00000KT 2SM -SN BR OVC029 M08/M10 A3015 RMK AO2
T10781100 $

METAR PATA 070252Z 00000KT 2SM -SN BR OVC031 M08/M09 A3016 RMK AO2
SLP218 T10781094 56012 $

SPECI PATE 070312Z AUTO 07020KT 4SM -SN SCT024 OVC048 M22/M26 A3031
RMK AO2 P0000 FZRANO TSNO

METAR PATE 070256Z AUTO 07019KT 2SM -SN OVC024 M22/M25 A3031 RMK AO2
SLP277 P0000 60000 T12221250 51002 FZRANO TSNO

TNC METAR NO CURRENT DATA

TTW METAR NO CURRENT DATA

METAR PAKU 070245Z 23023KT 10SM R24/P6000FT SCT025 BKN100 M31/ A3029

METAR PAUN 070256Z AUTO 32009KT 1 1/4SM -SN BR OVC013 M08/M09 A3017
RMK AO2 UPB38E56SNE38B56 SLP220 P0000 60000 T10831094 55003
FZRANO

SPECI PAUN 070246Z AUTO 31009KT 1 3/4SM UP BR OVC013 M08/M09 A3017
RMK AO2 UPB38SNE38 P0000 FZRANO

PAIM 070300Z AUTO 00000KT 8SM -SN FEW012 OVC033 M14/M15 A3008 RMK
AO2 SLP226

PAIM 070255Z AUTO 00000KT 7SM -SN OVC032 M14/M15 A3008

METAR PAIM 070255Z AUTO 00000KT 7SM -SN OVC032 M14/M15 A3008 RMK AO2
SNB0055 SLP226 P0000 60000 T11371147 57009

WCR METAR NO CURRENT DATA

METAR PASK 070256Z AUTO 24004KT 2 1/2SM BR OVC003 M25/M27 A3036 RMK
AO2 VIS 1 1/2V4 SLP276 6//// T12501272 58006 FZRANO

WMO METAR NO CURRENT DATA

METAR PAWN 070256Z AUTO 04005KT 8SM CLR M32/M36 A3038 RMK AO2 SLP305
T13221356 56008 FZRANO

METAR PAFE 070256Z AUTO 07005KT 10SM OVC047 01/M04 A3009 RMK AO2
SLP197 T00061044 51003 FZRANO

METAR PAGN 070256Z AUTO 04004KT 10SM CLR 00/M06 A3009 RMK AO2 SLP179
6//// T00001061 53006 FZRANO

AHP METAR NO CURRENT DATA

AKW METAR NO CURRENT DATA

METAR PAKW 070153Z AUTO 05005KT 10SM BKN035 OVC070 01/M02 A3000 RMK
AO2 SLP160 T00111022 TSNO

ELV METAR NO CURRENT DATA

METAR PAGS 070256Z AUTO 00000KT 10SM CLR M06/M07 A3009 RMK AO2
SLP189 T10611072 53008 FZRANO

HNH METAR NO CURRENT DATA

HNS METAR NO CURRENT DATA

METAR PAHN 070154Z AUTO 00000KT 10SM CLR M02/M07 A3015 RMK AO2
SLP211 T10171072 TSNO

METAR PAHY 070256Z AUTO 00000KT 10SM OVC031 02/M03 A3002 RMK AO2
SLP161 60000 T00171028 53002 FZRANO $

METAR PAJN 070253Z 07005KT 10SM FEW070 SCT220 M02/M10 A3011 RMK AO2
SLP197 T10171100 52007

METAR PAKT 070253Z 00000KT 10SM OVC060 M02/M07 A3005 RMK AO2 SLP176
T10171072 55000

METAR PAMM 070256Z AUTO 09006KT 10SM OVC040 02/M07 A3005 RMK AO2
SLP166 T00171072 56001 FZRANO $

OOH METAR NO CURRENT DATA

METAR PAPG 070256Z 19003KT 10SM BKN065 BKN100 M02/M06 A3008 RMK AO2
SLP189 T10221056 52003

METAR PAGY 070253Z AUTO 04023G36KT 10SM CLR M02/M11 A3019 RMK AO2 PK
WND 03036/0244 SLP222 T10171111 53015 TSNO $

METAR PASI 070253Z 07003KT 10SM FEW070 03/M08 A3001 RMK AO2 SLP162
T00281083 51005 $

METAR PAWG 070256Z 27006KT 10SM OVC065 M01/M08 A3007 RMK AO2 SLP183
T10061078 51003 $

YAK METAR NO CURRENT DATA

UA
05K UA NO CURRENT DATA

16A UA NO CURRENT DATA

26AK UA NO CURRENT DATA

2AK UA NO CURRENT DATA

4KA UA NO CURRENT DATA

7AK UA NO CURRENT DATA

ADK UA NO CURRENT DATA

ADQ UA NO CURRENT DATA

AJC UA NO CURRENT DATA

AKA UA NO CURRENT DATA

AKK UA NO CURRENT DATA

AKN UA NO CURRENT DATA

ANC UA NO CURRENT DATA

ANI UA NO CURRENT DATA

AOT UA NO CURRENT DATA

AQH UA NO CURRENT DATA

AQY UA NO CURRENT DATA

AZK UA NO CURRENT DATA

BCV UA NO CURRENT DATA

BET UA NO CURRENT DATA

BLG UA NO CURRENT DATA

C05 UA NO CURRENT DATA

CDB UA /OV GAL/TM 0232/FL025/TP C206/SK OVC025/TB NEG/IC NEG/RM ZAN

CDV UA NO CURRENT DATA

CFK UA NO CURRENT DATA

CJX UA NO CURRENT DATA

CLP UA NO CURRENT DATA

CPI UA NO CURRENT DATA

CZF UA NO CURRENT DATA

DDT UA NO CURRENT DATA

DLG UA NO CURRENT DATA

DUT UA /OV DUT/TM 0252/FL008/TP B190/SK OVC008/WX 5SM/RM DURD R13
/ZAN

DUT UA /OV DUT272089/TM 0249/FL360/TP B789/TB LGT-MOD CHOP/RM /ZAN

DUY UA NO CURRENT DATA

EDF UA NO CURRENT DATA

EHM UA NO CURRENT DATA

EII UA NO CURRENT DATA

ENA UA NO CURRENT DATA

ENM UA NO CURRENT DATA

ERW UA NO CURRENT DATA

FRN UA NO CURRENT DATA

FSP UA NO CURRENT DATA

FWL UA NO CURRENT DATA

GGV UA NO CURRENT DATA

GKN UA NO CURRENT DATA

HNE UA NO CURRENT DATA

HOM UA NO CURRENT DATA

HPB UA NO CURRENT DATA

IBN UA NO CURRENT DATA

IEC UA NO CURRENT DATA

IGG UA NO CURRENT DATA

IGT UA NO CURRENT DATA

IIK UA NO CURRENT DATA

IKO UA NO CURRENT DATA

ILI UA NO CURRENT DATA

IYS UA NO CURRENT DATA

IZY UA NO CURRENT DATA

JOH UA NO CURRENT DATA

JZZ UA NO CURRENT DATA

KFP UA NO CURRENT DATA

KLG UA NO CURRENT DATA

KNW UA NO CURRENT DATA

KSM UA NO CURRENT DATA

KVC UA NO CURRENT DATA

KWT UA NO CURRENT DATA

LHD UA NO CURRENT DATA

MBA UA NO CURRENT DATA

MCG UA NO CURRENT DATA

MDM UA NO CURRENT DATA

MDO UA NO CURRENT DATA

MHM UA NO CURRENT DATA

MOU UA NO CURRENT DATA

MRI UA NO CURRENT DATA

MYU UA NO CURRENT DATA

ODK UA NO CURRENT DATA

OOK UA NO CURRENT DATA

OUL UA NO CURRENT DATA

PAQ UA NO CURRENT DATA

PAUO UA NO CURRENT DATA

PBV UA NO CURRENT DATA

PDN UA NO CURRENT DATA

PEV UA NO CURRENT DATA

PJA UA NO CURRENT DATA

PNP UA NO CURRENT DATA

POR UA NO CURRENT DATA

PTH UA NO CURRENT DATA

PTI UA NO CURRENT DATA

PTU UA NO CURRENT DATA

RSH UA NO CURRENT DATA

SCM UA NO CURRENT DATA

SDP UA NO CURRENT DATA

SKW UA NO CURRENT DATA

SLQ UA NO CURRENT DATA

SNP UA /OV SNP178173/TM 0220/FL360/TP B78X/TB LGT-MOD FL360-FL380/RM
ZAN

SNP UA /OV SNP265320/TM 0149/FL340/TP B77W/TB LGT/RM ZAN

SOV UA NO CURRENT DATA

SQA UA NO CURRENT DATA

SVW UA NO CURRENT DATA

SWD UA NO CURRENT DATA

SXQ UA NO CURRENT DATA

SYA UA NO CURRENT DATA

TKA UA NO CURRENT DATA

TLJ UA NO CURRENT DATA

TOG UA NO CURRENT DATA

VAK UA NO CURRENT DATA

VDZ UA NO CURRENT DATA

VTM UA NO CURRENT DATA

VWS UA NO CURRENT DATA

WNA UA NO CURRENT DATA

WSN UA NO CURRENT DATA

Z13 UA NO CURRENT DATA

2A9 UA NO CURRENT DATA

2C7 UA NO CURRENT DATA

6K8 UA NO CURRENT DATA

AA27 UA NO CURRENT DATA

AFM UA NO CURRENT DATA

AK15 UA NO CURRENT DATA

AK32 UA NO CURRENT DATA

AK7 UA NO CURRENT DATA

AKP UA NO CURRENT DATA

ANV UA NO CURRENT DATA

AQT UA NO CURRENT DATA

ARC UA NO CURRENT DATA

ATK UA NO CURRENT DATA

AWI UA NO CURRENT DATA

BIG UA /OV BIG095080/TM 0220/FL350/TP B39M/TB NEG/IC NEG/RM DURC ZAN

BRW UA NO CURRENT DATA

BTI UA NO CURRENT DATA

BTT UA NO CURRENT DATA

BVK UA NO CURRENT DATA

CRC UA NO CURRENT DATA

CXF UA NO CURRENT DATA

D76 UA NO CURRENT DATA

DEE UA NO CURRENT DATA

DGG UA NO CURRENT DATA

EAA UA NO CURRENT DATA

EIL UA NO CURRENT DATA

ELI UA NO CURRENT DATA

ENN UA NO CURRENT DATA

ETM UA NO CURRENT DATA

FAI UA /OV FAI /TM 0210 /FL060 /TP C208 /IC LGT-MOD MX 060-025 /RM
DURD ON 1NM FINAL RWY 02R GROUND CONTACT A012 FAI ATCT (AKFSS)

FBK UA NO CURRENT DATA

FYU UA NO CURRENT DATA

GAL UA NO CURRENT DATA

GAM UA NO CURRENT DATA

GBH UA NO CURRENT DATA

GLV UA NO CURRENT DATA

HCA UA NO CURRENT DATA

HLA UA /OV HLA /TM 0254 /FL050 /TP C208 /SK BKN030-TOP050 /WX
FV05SM /TB NEG /IC NEG /RM (AKFSS)

IAN UA NO CURRENT DATA

INR UA NO CURRENT DATA

IWK UA NO CURRENT DATA

KAL UA NO CURRENT DATA

KKA UA NO CURRENT DATA

KPC UA NO CURRENT DATA

KTS UA NO CURRENT DATA

KVL UA NO CURRENT DATA

LNI UA NO CURRENT DATA

LUR UA NO CURRENT DATA

NUL UA NO CURRENT DATA

OME UA /OV OME /TM 0242 /FL000 /TP B737 /WX FV02SM /RM /BA RWY 28
BA MEDIUM (AKFSS)

OME UA /OV OME /TM 0237 /FL000 /TP C208 /TA M11 /IC MOD RIME /RM
MOD RIME IC, FZ MIST AFTER BREAKING OUT DURD RWY 28 (AKFSS)

OME UA /OV OME148030/TM 0220/FL320/TP B77L/TB NEG/RM ZAN

ORT UA NO CURRENT DATA

OTZ UA /OV OTZ068057/TM 0307/FL330/TP B737/TB LGT CHOP 330/RM SMOOTH
AT 350 /ZAN

OTZ UA /OV OTZ /TM 0243 /FL000 /TP E75L /RM /BA RWY 09 BA GOOD
FROST (AKFSS)

OTZ UA /OV OTZ/TM 0227/FL400/TP B737/TB NEG/IC NEG/RM DURC ZAN

PHO UA NO CURRENT DATA

PIZ UA NO CURRENT DATA

PPC UA NO CURRENT DATA

PTZ UA NO CURRENT DATA

PUO UA NO CURRENT DATA

RBY UA NO CURRENT DATA

SCC UA NO CURRENT DATA

SHG UA NO CURRENT DATA

SHH UA NO CURRENT DATA

SHX UA NO CURRENT DATA

SMK UA NO CURRENT DATA

SVA UA NO CURRENT DATA

TAL UA NO CURRENT DATA

TER UA NO CURRENT DATA

TNC UA NO CURRENT DATA

TTW UA NO CURRENT DATA

UBW UA NO CURRENT DATA

UMM UA NO CURRENT DATA

UNK UA /OV UNK/TM 0201/FLUNKN/TP BE20/TA M09/IC MOD RIME/RM LOC 15
ZAN

UTO UA NO CURRENT DATA

WCR UA NO CURRENT DATA

WLK UA NO CURRENT DATA

WMO UA NO CURRENT DATA

WTK UA NO CURRENT DATA

AFE UA NO CURRENT DATA

AGN UA NO CURRENT DATA

AHP UA NO CURRENT DATA

AJB UA NO CURRENT DATA

AKW UA NO CURRENT DATA

AQC UA NO CURRENT DATA

BKA UA NO CURRENT DATA

CYT UA NO CURRENT DATA

ELV UA NO CURRENT DATA

FIV UA NO CURRENT DATA

FNR UA NO CURRENT DATA

GST UA NO CURRENT DATA

HNH UA NO CURRENT DATA

HNS UA NO CURRENT DATA

HYG UA NO CURRENT DATA

JNU UA NO CURRENT DATA

KAE UA NO CURRENT DATA

KTN UA /OV ANN312010/TM 0219/FL340/TP B747/TB NEG/RM ZAN

LVD UA NO CURRENT DATA

MTM UA NO CURRENT DATA

OOH UA NO CURRENT DATA

PSG UA NO CURRENT DATA

SGY UA NO CURRENT DATA

SIT UA NO CURRENT DATA

SSR UA NO CURRENT DATA

WRG UA NO CURRENT DATA

YAK UA /OV LAIRE/TM 0223/FL370/TP B737/TB NEG/RM ZAN

SD

ZERO SD REPORTS RETRIEVED

FA
ANCH FA 062115
AK SRN HLF EXCP SE AK...
.
AIRMETS VALID UNTIL 070515
CB IMPLY POSSIBLE SEV OR GREATER TURB SEV ICE LLWS AND IFR CONDS.
NON MSL HEIGHTS NOTED BY AGL OR CIG.
.
SYNOPSIS VALID UNTIL 071500
HIGH PRES OVER SOUTHCENTRAL AND GOA CONTINUES. 976MB LOW PRES 200NM S OF PADK
MOVS NW THRU PD. ASSOCD OCLD FNT MOVS NW FM PADK TO PASY BY 12Z.
.
COOK INLET AND SUSITNA VLY AB...VALID UNTIL 070900
...CLOUDS/WX...
ALG TURNAGAIN AND KNIK ARM FEW005 SCT180.
ISOL CIG BLW 010/VIS BLW 3SM BR.
ELSW SCT180.
OTLK VALID 070900-071500...COOK INLET N NIKISKI IFR BR/FZFG. ELSW VFR.
PASSES...LAKE CLARK...MERILL...RAINY...WINDY...VFR.
PORTAGE...TIL 00Z IFR BR. OTRW MVFR BR.
...TURB...
NIL SIG.
...ICE AND FZLVL...
NIL SIG. FZLVL SFC.
.
COPPER RIVER BASIN AC...VALID UNTIL 070900
...CLOUDS/WX...
AFT 02Z VLYS FEW008. AFT 02Z ISOL CIG BLW 010/VIS BLW 1SM BR/FZFG.
BECMG OCNL AFT 08Z. ELSW/OTRW SCT180.
OTLK VALID 070900-071500...VLYS IFR BR/FZFG. ELSW VFR.
PASS...TAHNETA...VFR.
...TURB...
NIL SIG.
...ICE AND FZLVL...
NIL SIG. FZLVL SFC.
.
CNTRL GLF CST AD...VALID UNTIL 070900
...CLOUDS/WX...
FEW012 SCT180.
OTLK VALID 070900-071500...VFR.
...TURB...
NIL SIG.
...ICE AND FZLVL...
NIL SIG. FZLVL BLW 010.
.
KODIAK IS AE...VALID UNTIL 070900
...CLOUDS/WX...
OFSHR S-SW CHIRIKOF ISLAND MOVG SLOLY NE TO S-SW KODIAK ISL BY 09Z SCT002 BKN012 TOP 030 W/ CI ABV.
ELSW SCT200.
OTLK VALID 070900-071500...S-SW KODIAK IS MVFR. ELSW VFR.
...TURB...
NIL SIG.
...ICE AND FZLVL...
NIL SIG. FZLVL 060 EXC SFC N.
.
SC FEB 2025 AAWU

ANCC FA 062115
AK SRN HLF EXCP SE AK...
.
AIRMETS VALID UNTIL 070515
CB IMPLY POSSIBLE SEV OR GREATER TURB SEV ICE LLWS AND IFR CONDS.
NON MSL HEIGHTS NOTED BY AGL OR CIG.
.
KUSKOKWIM VLY AF...VALID UNTIL 070900
...CLOUDS/WX...

```
***AIRMET IFR***PAFK-PASV LN W OCNL CIG BLW 010/VIS BLW 3SM BR/FZFG. NC...
***AIRMET MT OBSC***MTS OBSC BY CLDS. NC...
PAFK-PASV LN W SCT004 BKN015 OVC025 TOP 100 LYRD TO 160. VIS 3SM BR.
ELSW SCT013 BKN100 TOP 150. OCNL BKN020.
OTLK VALID 070900-071500...PAFK-PASV LN W IFR BR. ELSW VFR.
...TURB...
NIL SIG.
...ICE AND FZLVL...
AFT 00Z NW PANI-PAFK LN ISOL MOD ICEIC 020-100.
AFT 06Z NW PANI-PAFK LN OCNL MOD ICEIC 020-080.
FZLVL SFC.
.
YKN-KUSKOKWIM DELTA AG...VALID UNTIL 070900
...CLOUDS/WX...
***AIRMET IFR***OFSHR AND PAKI-PABE LN NW OCNL CIG BLW 010/VIS BLW 3SM -SN/BR. NC...
***AIRMET MT OBSC***PAKI-PABE LN NW MTS OCNL OBSC BY CLDS/PCPN. NC...
OFSHR PAKI-PABE LN NW SCT005 BKN015 OVC035 LYRD TO FL160. VIS 3SM -SN BR.
ELSW SCT020 BKN100 TOP 140.
OTLK VALID 070900-071500...PABE-PAKI LN NW IFR SN BR. ELSW VFR.
...TURB...
NIL SIG.
...ICE AND FZLVL...
***AIRMET ICE***TIL 03Z NE PAHP-PABE LN OCNL MOD ICEIC 020-080.
FZLVL SFC NW TO 020 SW. WKN...
.
BRISTOL BAY AH...VALID UNTIL 070900
...CLOUDS/WX...
***AIRMET IFR***OFSHR OCNL CIG BLW 010/VIS VIS BLW 3SM BR. NC...
OFSHR SCT008 BKN012 BKN020 TOP 040 VIS 3SM BR.
ELSW FEW005 SCT020 SCT200. ISOL CIG CIG BLW 010/VIS BLW 3SM BR.
OTLK VALID 070900-071500... PAJZ-PAIL S IFR BR. ELSW VFR.
...TURB...
NIL SIG.
...ICE AND FZLVL...
NIL SIG. FZLVL SFC NW TO 050 SW.
.
AK PEN AI...VALID UNTIL 070900
...CLOUDS/WX...
***AIRMET STG SFC WND***AFT 03Z W PAKF SUSTAINED SFC WND 30KT OR GTR. DTRT FM W...
***AIRMET MT OBSC***PAC SIDE MTS OCNL OBSC BY CLDS/PCPN. NC...
PAC SIDE FEW008 OVC015 TOP FL200 -SHRA.
ELSW SCT020. ISOL BKN020 TOP 080 LYRS ABV TO FL200 AFT 00Z.
W PAKF SFC WND S 25G35KT BECMG S 30G40KT AFT 03Z.
AFT 03Z BERING SIDE AND MTN TOPS W PAKF ISOL SFC WND 30G60KT.
AFT 03Z PAKF E TO PASD SFC WND S 20G30KT.
OTLK VALID 070900-071500...PAC SIDE MVFR. ELSW VFR. PAKF W AND MTN TOPS WND.
...TURB...
***AIRMET TURB***OCNL MOD TURB FL200-FL330. NC...
...ICE AND FZLVL...
NIL SIG. FZLVL 060.
.
UNIMAK PASS TO ADAK AJ...VALID UNTIL 070900
...CLOUDS/WX...
***AIRMET STG SFC WND***SUSTAINED SFC WND 30KT OR GTR. NC...
***AIRMET IFR***PAC SIDE AND ALL SXNS SEGUAM W OCNL CIG BLW 010/VIS BLW 3SM -RA BR. NC...
***AIRMET MT OBSC***MTS OCNL OBSC IN CLDS/PCPN. NC...
PAC SIDE AND ALL SXNS PAAK W SCT006 BKN015 OVC050 TOP FL220. VIS 3-5SM -RA BR.
SPRDG E TO SEGUAM BY 02Z.
ELSW SCT015 BKN025 TOP 080 LYRS ABV TO FL220 -SHRA. AFT 02Z OCNL VIS 3-5SM -RA BR.
ALL SXNS SFC WND E 35G45KT.
OTLK VALID 070900-071500...PAC SIDE IFR SHRA BR. ELSW MVFR SHRA BR. WND.
...TURB...
***AIRMET TURB***BERING E SEGUAM OCNL MOD TURB FL200-FL330. NC...
***AIRMET TURB***BTN PADK AND PADU ISOL SEV TURB BLW 020.
W PADU OCNL MOD TURB BLW 050. NC...
ISOL MOD TURB BLW 050.
...ICE AND FZLVL...
W PADU ISOL MOD ICEIC 060-140. FZLVL 045.
.
SC FEB 2025 AAWU
```

```
ANCT FA 062115
AK SRN HLF EXCP SE...
.
AIRMETS VALID UNTIL 070515
CB IMPLY POSSIBLE SEV OR GREATER TURB SEV ICE LLWS AND IFR CONDS.
NON MSL HEIGHTS NOTED BY AGL OR CIG.
.
ADAK TO ATTU AK...VALID UNTIL 070900
...CLOUDS/WX...
***AIRMET STG SFC WND***BULDIR IS E SUSTAINED SFC WND 30KT OR GTR. NC...
***AIRMET IFR***OCNL CIG BLW 010/VIS BLW 3SM -RA BR/BR. NC...
***AIRMET MT OBSC***MTS OCNL OBSC IN CLDS. NC...
SCT004 BKN020 OVC060 TOPS TO FL280. VIS 3-5SM -RA BR/BR.
BULDIR IS E SFC WND E 30G40KT BECMG E 25G35KT AFT 06Z.
ELSW SFC WND NE 25G35KT BECMG NE 30G40KT AFT 06Z.
OTLK VALID 070900-071500...IFR RA BR/BR. W PASY WND.
...TURB...
***AIRMET TURB***KISKA E OCNL MOD TURB BLW 050. NC...
PASY E ISOL MOD TURB BLW 050.
...ICE AND FZLVL...
TIL 22Z ISOL MOD ICEIC 060-160. FZLVL 040.
.
PRIBILOF ISLANDS AND SOUTHEAST BERING SEA AL...VALID UNTIL 070900
...CLOUDS/WX...
***AIRMET STG SFC WND***W PRIBILOFS SUSTAINED SFC WND 30KT OR GTR. DTRT FM SW...
FEW005 BKN025 TOP 060 CI ABV. ISOL VIS 3-5SM -SHRA/BR.
AFT 02Z ISOL CIG BLW 010.
W PRIBILOFS SFC WND SE 30G45KT.
ELSW SFC WND SE 20G30KT BECMG 25G35KT AFT 07Z.
OTLK VALID 070900-071500...MVFR BR. PRIBILOFS W WND.
...TURB...
NIL SIG.
...ICE AND FZLVL...
NIL SIG. FZLVL 050.
.
SC FEB 2025 AAWU

FAIH FA 062115
AK NRN HLF...
.
AIRMETS VALID UNTIL 070515
CB IMPLY POSSIBLE SEV OR GREATER TURB SEV ICE LLWS AND IFR CONDS.
NON MSL HEIGHTS NOTED BY AGL OR CIG.
.
SYNOPSIS VALID UNTIL 071500
WKN TROF ALG PAMY-PABE ARC SLOLY MOV N THRU PD.
ELSW INTERIOR HI PRESS.
.
UPR YKN VLY FB...VALID UNTIL 070900
...CLOUDS/WX...
***AIRMET IFR***SW PFYU OCNL CIG BLW 010/VIS BLW 3SM BR/FZFG. IMPR...
***AIRMET MT OBSC***S PFYU MTS OCNL OBSC IN CLDS/PCPN. NC...
SW PFYU SCT005 BKN015 OVC060 TOP080 LYRS ABV. VIS 3-5SM BR/FZFG.
ELSW/OTRW FEW005 SCT010 BKN100 TOP 150.
OTLK VALID 070900-071500...PFYU SW MVFR BR. ELSW VFR.
...TURB...
AFT 03Z NW BEAVER-ERN BROOKS LN ISOL MOD TURB BLW 060.
...ICE AND FZLVL...
AFT 06Z S BEAVER-CHALKYITSIK LN ISOL MOD ICEIC 020-100. FZLVL SFC.
.
TANANA VLY FC...VALID UNTIL 070900
...CLOUDS/WX...
***AIRMET IFR***N AK RANGE OCNL CIG BLW 010/VIS BLW 3SM BR/FZFG. DTRT...
***AIRMET MT OBSC***NRN MTS OCNL OBSC BY CLDS. NC...
N AK RANGE SCT008 BKN010 OVC035 TOP 080 LYRS ABV TO 140. VIS 3-5SM -SN BR/FZFG.
ELSW FEW020 SCT040 SCT200.
OTLK VALID 070900-071500...PAMH PABI N IFR SN BR/FZFG. ELSW VFR.
PASSES...ISABEL...MENTASTA...NRN APCH IFR CIG SN BR. ELSW VFR.
...TURB...
```

NIL SIG.
...ICE AND FZLVL...
AFT 06Z NW MENTASTA PASS ISOL MOD ICEIC 020-100. FZLVL SFC.
.
KOYUKUK AND UPR KOBUK VLY FE...VALID UNTIL 070900
...CLOUDS/WX...
AIRMET IFROCNL CIG BLW 010/VIS BLW 3SM -SN BR/FZFG. IMPR FM W...
AIRMET MT OBSCMTS OCNL OBSC IN CLDS/PCPN. IMPR FM W...
SCT007 BKN015 OVC040 TOP 100. VIS 3-5SM BR/FZFG.
OCNL -SN. SPRDG SLOLY FM W FEW007 SCT015 OVC075 TOP 150.
OTLK VALID 070900-071500...MVFR SHSN BR.
...TURB...
AFT 03Z NE PAFM-PAIM LN ISOL MOD TURB BLW 060.
...ICE AND FZLVL...
NIL SIG. FZLVL SFC.
.
LWR YKN VLY FF...VALID UNTIL 070900
...CLOUDS/WX...
AIRMET IFROCNL CIG BLW 010 VIS BLW 3SM -SN BR/FZFG. IMPR FM N...
AIRMET MT OBSCMTS OBSC IN CLDS/PCPN. NC...
SCT004 BKN013 OVC035 TOP 080 LYRS ADV TO 170. VIS 3-5SM -SN BR/FZFG.
OTLK VALID 070900-071500...S PAKV IFR SN BR. ELSW MVFR.
...TURB...
AIRMET TURBAFT 03Z NW PANV-PARY LN OCNL MOD TURB FL240-FL340. NC...
...ICE AND FZLVL...
AIRMET ICES PAKV-PARY LN OCNL MOD ICEIC 020-080.
FZLVL SFC. NC...
TIL 06Z ELSW ISOL MOD ICEIC 020-100.
.
AR FEB 2025 AAWU

FAIC FA 062115
AK NRN HLF...
.
AIRMETS VALID UNTIL 070515
CB IMPLY POSSIBLE SEV OR GREATER TURB SEV ICE LLWS AND IFR CONDS.
NON MSL HEIGHTS NOTED BY AGL OR CIG.
.
ARCTIC SLP CSTL FG...VALID UNTIL 070900
...CLOUDS/WX...
PATQ NW SCT007 BKN015 OVC075 TOP 120.
ELSW FEW FEW007 SCT030. E PASC OCNL BKN030.
OTLK VALID 070900-071500...E PASC-PAUM IFR BLSN BR. ELSW VFR.
...TURB...
NIL SIG.
...ICE AND FZLVL...
NIL SIG. FZLVL SFC.
.
NORTH SLOPES OF BROOKS RANGE FH...VALID UNTIL 070900
...CLOUDS/WX...
AIRMET MT OBSCMTS OCNL OBSC IN CLDS/PCPN. IMPR FM W...
VCY MTS FEW007 SCT010 BKN025 TOP 150. OCNL VIS 3SM -SN BR.
ELSW FEW008 SCT040.
ISOL CIG BLW 010/VIS BLW 3SM BR/FZFG.
OTLK VALID 070900-071500...PAGB E MVFR SN BR. ELSW VFR.
PASSES...ANAKTUVUK...ATIGUN...SRN APRCH IFR SN BR. ELSW VFR.
...TURB...
AFT 03Z E HOWARD PASS ISOL MOD TURB BLW 060.
...ICE AND FZLVL...
NIL SIG. FZLVL SFC.
.
NRN SEWARD PEN AND LWR KOBUK VLY FI...VALID UNTIL 070900
...CLOUDS/WX...
AIRMET IFRPAWN-PABL LN E OCNL CIG BLW 010/VIS BLW 3SM BR. IMPR...
AIRMET MT OBSCE PAOT-PABL LN MTS OCNL OBSC IN CLDS/PCPN. NC...
E PAOT-PABL LN SCT007 BKN020 TOP 040 FEW LYRS ABV. VIS 3SM BR.
ELSW SCT200.
OTLK VALID 070900-071500...VFR.
...TURB...
AIRMET TURBAFT 00Z SW PAOT-PASK LN OCNL MOD TURB FL240-FL340. NC...

...ICE AND FZLVL...
NIL SIG. FZLVL SFC.
.
SRN SEWARD PEN AND ERN NORTON SOUND FJ...VALID UNTIL 070900
...CLOUDS/WX...
AIRMET IFRPAOM-PAGL LN S OCNL VIS BLW 3SM -SN/BR. IMPR FM N...
AIRMET MT OBSCPAOM-PAGL LN S MTS OBSC BY CLDS/PCPN. IMPR FM N...
PAOM-PAGL LN SW FEW015 SCT020 OVC025 TOP 150 INCRG LYRS ABV TO FL200.
VIS 3-5SM -SHSN/BR.
ELSW/OTRW SCT030 BKN040 TOP 150. OCNL VIS 3-5SM -SHSN BR.
OTLK VALID 070900-071500...IFR SN BR.
...TURB...
AIRMET TURBTIL 06Z NE KOTLIK OCNL MOD TURB FL240-FL340. WKN...
...ICE AND FZLVL...
AIRMET ICEPAUN SW OCNL MOD ICEIC 020-080.
FZLVL SFC. NC...
TIL 03Z ELSW ISOL MOD ICEIC 020-100.
.
ST LAWRENCE IS AND WRN NORTON SOUND FK...VALID UNTIL 070900
...CLOUDS/WX...
AIRMET STG SFC WNDPAGM-PATC LN NW SUSTAINED SFC WND 30KTS OR GTR. WKN...
AIRMET IFRST LAWENRCNE ISLAND S OCNL CIG BLW 010/VIS BLW 3SM -SN/-BLSN BR. NC...
ST LAWNRECNE ISLAND S SCT005 OVC015 TOP FL280. VIS 3-5SM -SN/-BLSN BR.
ELSW SCT030 BKN110.
PAGM-PATC LN NW SFC WND NE 30G40KT. ELSW SFC WND NE 20-25KT.
OTLK VALID 070900-071500...ST LAWNRECNE ISLAND S IFR SN BLSN BR WND. ELSW VFR.
...TURB...
AIRMET TURBTIL 06Z OCNL MOD TURB FL240-FL340. WKN...
TIL 00Z S BERING STRAIT-PATC LN ISOL MOD TURB BLW 030.
...ICE AND FZLVL...
AIRMET ICES BERING STRAIT-PATC LN OCNL MOD ICEIC 020-080.
FZLVL SFC. NC...
ISOL MOD ICEIC 020-100.
.
AR FEB 2025 AAWU

JNUH FA 062115
EASTERN GULF COAST AND SE AK...
.
AIRMETS VALID UNTIL 070515
CB IMPLY POSSIBLE SEV OR GREATER TURB SEV ICE LLWS AND IFR CONDS.
NON MSL HEIGHTS NOTED BY AGL OR CIG.
.
SYNOPSIS VALID UNTIL 071500
A 1013MB LO OFSHR WL MOVS SE TO VANCOUVER IS BY 06Z.
HIGH PRES OVER GOA AND SE AK AFT 06Z.
.
LYNN CANAL AND GLACIER BAY JB...VALID UNTIL 070900
...CLOUDS/WX...
FEW070 SCT200.
OTLK VALID 070900-071500...VFR.
PASSES...CHILKOOT...WHITE...VFR.
...TURB...
NIL SIG.
...ICE AND FZLVL...
NIL SIG. FZLVL SFC.
.
CNTRL SE AK JC...VALID UNTIL 070900
...CLOUDS/WX...
S PAGN FEW040 SCT200.
ELSW SCT200.
OTLK VALID 070900-071500...VFR.
...TURB...
NIL SIG.
...ICE AND FZLVL...
NIL SIG. FZLVL SFC.
.
SRN SE AK JD...VALID UNTIL 070900
...CLOUDS/WX...
AIRMET MT OBSCPAMM-PAKT LN W MTS OCNL OBSC IN CLDS. IMPR FM E...

SCT030 BKN050 TOP 080. PAMM-PAKT LN W OCNL BKN030 BECMG SLOLY ISOL FM E THRU PD.
OTLK VALID 070900-071500...VFR.
...TURB...
NIL SIG.
...ICE AND FZLVL...
NIL SIG. FZLVL SFC.
.
SC FEB 2025 AAWU

JNUC FA 062115
ERN GLF COAST AND SE AK CONTINUED...
.
AIRMETS VALID UNTIL 070515
CB IMPLY POSSIBLE SEV OR GREATER TURB SEV ICE LLWS AND IFR CONDS.
NON MSL HEIGHTS NOTED BY AGL OR CIG.
.
ERN GLF CST JE...VALID UNTIL 070900
...CLOUDS/WX...
FEW200.
OTLK VALID 070900-071500...VFR.
...TURB...
NIL SIG.
...ICE AND FZLVL...
NIL SIG. FZLVL BLW 010.
.
SE AK CSTL WTRS JF...VALID UNTIL 070900
...CLOUDS/WX...
OFSHR SCT030 TOP 050 W/ CI ABV.
TIL 06Z PAKW S-SW OCNL BKN030
ELSW FEW200.
OTLK VALID 070900-071500...VFR.
...TURB...
NIL SIG.
...ICE AND FZLVL...
NIL SIG. FZLVL 010.
.
SC FEB 2025 AAWU

TAF
05K TAF NO CURRENT DATA

ADK TAF NO CURRENT DATA

TAF PADQ 062333Z 0700/0724 30010KT P6SM SCT150

TAF PAKN 062328Z 0700/0724 02004KT P6SM SKC

TAF AMD PANC 070119Z 0701/0806 VRB02KT P6SM VCFG FEW003 OVC250
     FM071800 01003KT P6SM VCFG SCT200

TAF PABE 062328Z 0700/0724 15006KT P6SM VCFG FEW001
     FM070600 05007KT 1SM BR OVC003
     FM072100 05005KT P6SM FEW003

TAF PACD 062328Z 0700/0724 15025G35KT P6SM OVC017
     FM071800 14030G40KT P6SM VCSH OVC015
     FM072100 14035G50KT 5SM -RA BR OVC015

TAF PACV 062333Z 0700/0724 00000KT P6SM FEW120

CZF TAF NO CURRENT DATA

TAF PADL 062328Z 0700/0724 02007KT P6SM SKC

TAF PADU 062328Z 0700/0724 14015G25KT P6SM -RA OVC015
     FM070200 12025G35KT 4SM -RA BR SCT007 OVC015
     FM071400 11026KT 4SM -SN OVC015
     FM071800 11030G40KT 1SM -RA BR OVC007

```
TAF PAED 062200Z 0622/0804 03006KT 9999 FEW005 FEW060 SCT100 BKN250
     QNH3015INS
     BECMG 0708/0709 04005KT 9999 VCFG SKC QNH3017INS
     TEMPO 0713/0719 3200 BCFG SCT001
     BECMG 0720/0721 02004KT 9999 NSW SCT250 QNH3020INS
     TXM08/0800Z TNM012/0714Z

EHM TAF NO CURRENT DATA

TAF PAEN 062333Z 0700/0724 01003KT P6SM SCT200

ENM TAF NO CURRENT DATA

TAF PAGK 062333Z 0700/0724 VRB03KT P6SM FEW200

TAF PAHO 062333Z 0700/0724 VRB03KT P6SM SCT200

TAF PAIL 062328Z 0700/0724 VRB03KT P6SM FEW003
     FM070300 01006KT P6SM SKC

TAF PAMC 062337Z 0700/0724 VRB02KT 6SM BR SCT005 BKN015
     FM070600 34002KT P6SM OVC015

MYU TAF NO CURRENT DATA

TAF PAAQ 062333Z 0700/0724 VRB03KT P6SM SCT200

TAF PASD 062328Z 0700/0724 18005KT P6SM OVC025
     FM071800 15012G20KT P6SM OVC025
     FM072100 14015G25KT P6SM VCSH OVC020

TAF PASN 062328Z 0700/0724 13020G30KT P6SM OVC015
     FM070900 13020G30KT P6SM VCSH OVC015
     FM071300 13020G30KT P6SM OVC015

SVW TAF NO CURRENT DATA

TAF AMD PASY 062214Z 0622/0804 07015G25KT 4800 -RA OVC003 620505
     QNH2922INS
     BECMG 0712/0713 06020G30KT 4000 -RA OVC007 620505 520007
     QNH2920INS TX07/0714Z TNM01/0709Z LIMITED METWATCH 0703 TIL
     0712

TAF PATK 062333Z 0700/0724 05003KT P6SM SCT200

TLJ TAF NO CURRENT DATA

TAF PAVD 062333Z 0700/0724 08007KT P6SM SCT200

TAF PAQT 062324Z 0700/0724 22010KT P6SM SKC
     FM070400 23018G25KT 4SM BLSN BR BKN050
     FM071800 23018G25KT P6SM SCT050

TAF PABI 062200Z 0622/0804 13006KT 9999 BKN015 QNH3019INS BECMG
     0716/0717 10006KT 9000 -SN BKN005 OVC020 620055 QNH3006INS
     BECMG 0719/0720 VRB06KT 9000 -SN BKN006 OVC030 620065
     QNH3008INS BECMG 0803/0804 08006KT 9999 NSW BKN010 QNH3022INS
     TXM09/0721Z TNM23/0703Z LAST NO AMDS AFT 0705 NEXT 0714

TAF AMD PABR 070315Z 0703/0724 27015KT P6SM BKN050

TAF AMD PABT 070126Z 0701/0724 34004KT 1 1/2SM -SHSN BR BKN025
     OVC035
     FM070300 33002KT P6SM BKN035
     FM070900 33003KT P6SM SCT250

TAF AMD PAEI 062301Z 0623/0804 VRB04KT 8000 BR SCT017 BKN050 650501
     QNH3013INS
     BECMG 0706/0707 VRB04KT 3200 -SN BR BKN005 OVC010 620058
```

```
     QNH3008INS
     BECMG 0710/0711 VRB04KT 1600 -SN BR BKN005 OVC010 620058
     QNH3008INS
     TEMPO 0711/0717 0800 SN
     BECMG 0719/0720 VRB04KT 4800 BR BKN005 OVC010 620059
     QNH3016INS
     BECMG 0723/0724 VRB03KT 4800 BR SKC QNH3022INS TXM06/0623Z
     TNM11/0706Z

TAF PAFA 062324Z 0700/0806 00000KT 2SM -FZDZSN BR OVC005
     FM070900 00000KT 2SM -SN BR OVC015
     FM071200 00000KT 1 1/2SM -SN BR OVC010
     FM072100 00000KT 6SM BR BKN015
     FM072300 03003KT P6SM SKC

TAF AMD PAFB 070050Z 0700/0805 VRB03KT 4800 BR OVC003 650036 QNH3012INS
     TEMPO 0700/0705 3200 BR
     BECMG 0705/0706 VRB03KT 1600 -SN BR OVC003 650036 QNH3010INS
     TEMPO 0712/0716 0800 SN BR VV003
     BECMG 0717/0718 33006KT 6000 BR VCSH BKN030 OVC060 620307
     QNH3013INS
     BECMG 0720/0721 33006KT 9999 NSW SCT060 QNH3017INS
     TXM06/0700Z TNM16/0723Z

TAF PAGA 062330Z 0700/0724 31003KT 1 1/2SM -SHSN SCT005 BKN025
     FM070200 03003KT 2SM -SN BR OVC025
     FM070600 33004KT 4SM -SN BR OVC015
     FM071200 33003KT 6SM BR OVC015
     FM071600 32003KT P6SM SCT025 BKN100

LUR TAF NO CURRENT DATA

TAF PAOM 062324Z 0700/0724 34010KT 1SM -SN BR OVC025
     FM070500 05005KT 5SM -SN BR OVC025
     FM071500 05005KT P6SM OVC025

TAF PAOR 062325Z 0700/0724 VRB03KT P6SM OVC007 TEMPO 0700/0703 1
     1/2SM BR OVC007
     FM070400 VRB03KT P6SM OVC015

TAF PAOT 062324Z 0700/0724 04004KT P6SM OVC200

TAF PASC 062324Z 0700/0724 26010KT P6SM BKN200
     FM070300 24018G25KT 4SM BLSN BKN050
     FM071200 24024G30KT 1 1/2SM BLSN BR BKN025

TAF PATA 062330Z 0700/0724 11005KT 2SM BR OVC006
     FM070300 33003KT 4SM -SHSN BR OVC015
     FM071200 30003KT 6SM BR BKN015
     FM071600 30003KT P6SM BKN100

TAF PAUN 062330Z 0700/0724 VRB03KT 3SM -SN BR OVC015
     FM070600 05004KT 4SM -SN BR OVC015
     FM071200 06009KT P6SM -SHSN OVC015
     FM071600 07012KT P6SM OVC025
     FM072100 08019KT P6SM BKN050

TAF PAKW 062321Z 0700/0724 05008KT P6SM BKN028
     FM070300 03005KT P6SM OVC050 AMD LTD TO CLD VIS AND WIND

TAF PAGS 062334Z 0700/0724 VRB02KT P6SM BKN250 AMD LTD TO CLD VIS
     AND WIND

TAF PAHN 062334Z 0700/0724 30010KT P6SM BKN250 AMD LTD TO CLD VIS
     AND WIND

TAF AMD PAJN 070055Z 0701/0724 15012G22KT P6SM FEW250
     WS020/05020KT
     FM070500 VRB02KT P6SM FEW250
```

TAF PAKT 062321Z 0700/0724 14005KT P6SM OVC050
FM070800 28004KT P6SM OVC100 AMD LTD TO CLD VIS AND WIND
0706/0715

TAF PAPG 062321Z 0700/0724 VRB03KT P6SM SCT100 AMD LTD TO CLD VIS
AND WIND 0706/0715

TAF PAGY 062334Z 0700/0724 03020G30KT P6SM BKN250
FM071200 03010G20KT P6SM BKN250
FM072100 03010KT P6SM BKN250 AMD LTD TO CLD VIS AND WIND

TAF PASI 062321Z 0700/0724 11012KT P6SM FEW070
FM070200 07005KT P6SM SKC

TAF PAWG 062321Z 0700/0724 VRB05KT P6SM BKN060
FM070300 04005KT P6SM BKN100 AMD LTD TO CLD VIS AND WIND
0706/0715

TAF PAYA 062334Z 0700/0724 VRB02KT P6SM FEW250
FM071000 VRB01KT P6SM SCT001 AMD LTD TO CLD VIS AND WIND

FD
DATA BASED ON 061200Z
VALID 070000Z FOR USE 2100-0600Z. TEMPS NEG ABV 24000

FT 3000 6000 9000 12000 18000 24000 30000 34000 39000

5AB 0841 0836-02 0936-08 0942-14 0948-25 0849-38 094849 114051 142448

5AE 9900 9900+00 2905-06 9900-13 2210-25 2017-34 151450 161258 990058

ADK 1338 1341-03 1338-08 1238-15 1233-26 1440-36 153645 153447 162745

ADQ 3611 3409-03 3314-08 3216-14 3023-24 2928-34 313050 312758 332959

AKN 9900 9900-03 3013-08 2918-14 2818-26 2526-34 252249 261957 302059

ANC 9900 3309-07 3211-12 3119-18 3238-29 3153-37 318050 318058 315254

BET 1811 2211-04 2416-10 2522-15 2526-27 2435-35 243249 253257 263059

CDB 1626 1526-01 1525-07 1528-13 1629-25 1633-37 163350 172955 181753

CZF 1717 2022-05 2222-10 2328-16 2437-28 2444-35 254848 244756 264158

EHM 1522 1815-02 2015-07 2217-14 2217-26 2224-36 193049 182656 201558

GKN 9900 0208-09 3108-14 3111-21 3228-31 3249-39 328051 327556 314651

HOM 0214 3310-05 3313-11 3220-15 3131-27 3044-35 315549 315058 314359

IKO 1459 1453-01 1551-06 1552-12 1445-26 1544-36 163649 163352 162249

MCG 2709 2912-09 2817-14 2722-18 2840-30 2860-38 288349 288358 285755

MDO 0505 9900-07 3512-12 3317-18 3339-27 3353-36 337850 338059 324454

SNP 1430 1426-01 1526-07 1529-15 1626-27 1724-37 162749 162754 182152

TKA 0206 3005-08 2809-14 3017-19 3137-29 3056-38 308650 308658 305453

AFM 2808 2722-15 2735-19 2741-25 2757-36 2772-45 277250 286049 285148

BRW 2827 2830-29 2932-29 2933-32 3035-36 3034-42 303346 293747 294447

BTI 2617 2535-21 2543-25 2551-30 2559-40 2659-48 274450 284349 294849

BTT 2614 2726-13 2732-18 2639-24 2749-36 2865-46 287451 296150 295148

FAI 2408 2616-12 2715-16 2719-22 2936-34 3053-43 307452 306653 295050

FYU 2520 2626-14 2725-18 2830-24 2841-36 2947-47 296152 295651 294749

GAL 2511 2619-11 2726-15 2731-20 2742-32 2866-42 289151 288055 285250

LUR 3118 2923-20 2830-23 2743-27 2757-37 2752-46 274849 274848 274147

OME 1306 2212-10 2318-15 2423-21 2540-33 2671-40 268750 267754 264851

ORT 9900-11 9900-16 3010-23 3221-32 3234-43 325353 325354 314350

OTZ 3310 2717-15 2727-19 2735-23 2757-35 2666-45 266650 276350 275149

UNK 2412 2616-08 2618-15 2627-20 2644-31 2671-39 278749 278757 275453

5AF 0915 0907-10 0305-12 3407-18 3313-32 3421-44 344551 344350 343748

ANN 1613 1905-12 9900-14 3006-20 3009-33 9900-46 331254 332250 342348

JNU 0512 0610-10 0409-16 0208-21 3312-34 3118-46 342752 343250 343149

YAK 0307 0107-09 0109-15 0307-21 3517-34 3541-42 345652 344852 343949

DATA BASED ON 061200Z
VALID 070000Z FOR USE 2100-0600Z. TEMPS NEG ABV 24000

FT 45000 53000

5AB

5AE

ADK

ADQ

AKN

ANC

BET

CDB

CZF

EHM

GKN

HOM

IKO

MCG

MDO

SNP

TKA

AFM

BRW

BTI

BTT

FAI

FYU

GAL

LUR

OME

ORT

OTZ

UNK

5AF

ANN

JNU

YAK

NO

ENA 02/116 0AK RWY 04 FICON 100 PCT 1/2IN WET SN OBS AT 2502061721. 2502061721-2502071721

ENA 02/117 0AK TWY ALL FICON 1/2IN WET SN OBS AT 2502061721. 2502061721-2502071721

ENA 02/118 0AK APRON ALL FICON 1/2IN WET SN OBS AT 2502061721. 2502061721-2502071721

16A 12/010 16A RWY 36 RWY END ID LGT U/S 2412212101-2503231500EST

JNU 11/541 1CC COM THOMPSON PASS REMOTE COM OUTLET 122.55 U/S 2411270706-2504051500EST

JNU 12/526 1CG COM ALSEK REMOTE COM OUTLET 121.4 U/S 2412222120-2512281500EST

ENA 02/120 2A9 RWY 02 FICON 100 PCT 1IN DRY SN OBS AT 2502061732. 2502061732-2502071732

ENA 01/276 2A9 SVC AUTOMATED WX BCST SYSTEM ALTIMETER SETTING UNREL 2501151714-2503151500EST

ENA 02/121 2A9 TWY ALL FICON 1IN DRY SN OBS AT 2502061732. 2502061732-2502071732

ENA 02/122 2A9 APRON ALL FICON 1IN DRY SN OBS AT 2502061732. 2502061732-2502071732

FAI 09/171 2AE COM YUKON RIVER BRIDGE REMOTE COM OUTLET 122.15 U/S 2409270640-2505251500EST

2C7 12/004 2C7 SVC PCL RWY 33 PAPI U/S 2412050026-2505011500

JNU 01/018 2Y3 OBST TOWER LGT (ASR 1275203) 593222.10N1394418.40W (2.3NM SE 2Y3) 271.0FT (199.1FT AGL) U/S 2501020207-2502150200

ENA 01/642 3A3 OBST TOWER LGT (ASR 1297240) 613619.10N1494040.20W (0.6NM SSW 3A3) 539.0FT (188.0FT AGL) U/S 2501311459-2502151459

JNU 12/413 3AH COM MOUNT EYAK REMOTE COM OUTLET 122.5 U/S 2412180545-2603221500EST

ENA 02/025 4A2 RWY 15/33 REDL U/S 2502021412-2503010400

ENA 01/278 4A2 RWY 15 PAPI U/S 2501151730-2503291500EST

ENA 11/333 4A2 RWY 33 PAPI U/S 2411200548-2510251500EST

ENA 02/026 4A2 TWY ALL EDGE LGT U/S 2502021414-2503010400

FAI 02/001 4AK OBST TOWER LGT (ASR 1012612) 652821.00N1483951.00W (0.4NM WNW 4AK) 641.7FT (119.8FT AGL) U/S 2502010006-2502160006

ENA 11/077 4KA RWY 16/34 IRREGULAR SFC 2411041932-2506012359

ENA 02/125 4KA SVC AUTOMATED WX BCST SYSTEM NOT AVBL 2502061914-2503311500EST

ENA 02/124 4KA SVC AUTOMATED WX BCST SYSTEM U/S 2502061854-2502281500

FAI 12/418 4ST COM MURPHY DOME REMOTE COM OUTLET 122.3 U/S 2412051737-2506291500EST

JNU 01/061 5BB COM WILLIAMS MOUNTAIN REMOTE COM OUTLET 122.55 U/S 2501040036-2512311500EST

HOM 10/037 5BL AD AP SEAPLANE BASE CLSD 2410192105-2504151700

HOM 01/078 5BL OBST TOWER LGT (ASR 1249758) 594450.70N1514412.50W (9.1NM WNW 5BL) 665.7FT (360.9FT AGL) U/S 2501140035-2502120035

KTN 12/053 5MN COM HIGH MOUNTAIN REMOTE COM OUTLET 121.2 U/S DLY 0615-1515 2412230615-2502231515EST

ORT 11/016 6K8 AIRSPACE SEE ZAN 11/409 BLASTING 2411241600-2706290600

KTN 12/042 6SR COM BOCA DE QUADRA REMOTE COM OUTLET 119.3 U/S

```
                  2412182016-2502221500EST
7AK      09/001 7AK  SVC AUTOMATED WX BCST SYSTEM U/S 2409280505-2504271500EST
FAI      01/301 95Z  OBST TOWER LGT (ASR 1244328) 645254.90N1465749.80W (13.1NM NNE 95Z)
                  1064.0FT (180.1FT AGL) U/S 2501241959-2502081959
ENA      12/070 9A3  RWY 27 RWY END ID LGT U/S 2412050705-2503231500EST
ILI      02/002 9K2  RWY 07 RWY END ID LGT U/S 2502062308-2504301500EST
ENA      01/277 A61  RWY 02 RWY END ID LGT U/S 2501151726-2503291500EST
ADK      01/018 ADK  AD AP ALL CLSD TO NON SKED ACFT EXC 2 HR PPR PRIMARY :
                  INNOCENT.DUSHKIN@ALASKA.GOV SECONDARY (907)-572-9900
                  2501152200-2505012359
ADK      01/031 ADK  RWY 23 PAPI HIGH INTST U/S 2501290749-2508311500EST
ADK      02/004 ADK  NAV DME NOT MNT 2502041730-2503231500EST
ADK      02/003 ADK  NAV ILS RWY 23 GP NOT MNT 2502032240-2505181500EST
ADK      02/001 ADK  NAV ILS RWY 23 LOC NOT MNT 2502032052-2503291500EST
ADK      01/025 ADK  NAV NDB NOT MNT 2501280911-2503301500EST
AFM      02/016 AFM  RWY 01 FICON 100 PCT 1/2IN DRY SN OVER COMPACTED SN OBS AT 2502061703.
                  2502061703-2502071703
AFM      02/015 AFM  RWY 19 FICON 100 PCT 1/2IN DRY SN OVER COMPACTED SN OBS AT 2502061702.
                  2502061702-2502071702
AFM      01/061 AFM  RWY 10/28 CLSD 2501250416-2505310416
AFM      12/062 AFM  SVC AUTOMATED WX BCST SYSTEM NOT AVBL 2412221906-2502231500EST
AFM      02/017 AFM  TWY ALL FICON 1/2IN DRY SN OVER COMPACTED SN OBS AT 2502061703.
                  2502061703-2502071703
AFM      02/018 AFM  APRON ALL FICON 1/2IN DRY SN OVER COMPACTED SN OBS AT 2502061704.
                  2502061704-2502071704
AJC      01/004 AJC  SVC AUTOMATED WX BCST SYSTEM NOT AVBL 2501091500-2504301500EST
TKA      01/287 AK8  OBST TOWER LGT (ASR 1303864) 621018.20N1500937.20W (8.9NM SSW AK8)
                  615.8FT (254.9FT AGL) U/S 2501311454-2502151454
AKA      12/005 AKA  COM GND COM OUTLET 122.15 U/S 2412091744-2502221500EST
AKA      01/002 AKA  SVC AUTOMATED WX BCST SYSTEM NOT AVBL 2501242018-2503291500EST
ENA      12/352 AKI  AD AP ABN U/S 2412171802-2502160100
ENA      01/589 AKI  OBST TOWER LGT (ASR 1245453) 605440.90N1611337.90W (0.5NM N AKI)
                  110.2FT (79.1FT AGL) U/S 2501280115-2502120115
AKN      02/045 AKN  RWY 12 FICON 5/5/5 100 PCT FROST OBS AT 2502061540.
                  2502061540-2502071540
AKN      02/044 AKN  RWY 36 FICON 5/5/5 100 PCT 1/8IN DRY SN OBS AT 2502061540.
                  2502061540-2502071540
AKN      02/024 AKN  RWY 12/30 CLSD FOR BAK-12 MAINT 2502121700-2502121900
AKN      12/093 AKN  RWY 12 BAK-12 ARST SYSTEM U/S 2412122345-2506122300
AKN      02/035 AKN  SVC TWR CLSD MNT CTAF 121.9 SAT SUN 0230-0500 2502090230-2503170500
AKN      02/034 AKN  SVC TWR CLSD MNT CTAF 121.9 SAT SUN 2100-2145 2502082100-2503162145
AKN      02/047 AKN  TWY B, C, D, E, G, K, M, N FICON 1/8IN DRY SN AND FROST OBS AT
                  2502061543. 2502061543-2502071543
AKN      02/046 AKN  TWY A FICON FROST OBS AT 2502061542. 2502061542-2502071542
AKN      02/048 AKN  APRON ALL FICON 1/8IN DRY SN OBS AT 2502061543. 2502061543-2502071543
AKW      11/001 AKW  NAV DME NOT MNT 2411090624-2503301500EST
ANC      02/092 ANC  RWY 33 FICON 5/5/5 100 PCT WET, 100 PCT WET, 100 PCT FROST OBS AT
                  2502070141. 2502070141-2502080141
ANC      02/091 ANC  RWY 07R FICON 5/5/5 50 PCT FROST AND 50 PCT WET, 100 PCT WET, 100 PCT
                  FROST OBS AT 2502070141. 2502070141-2502080141
ANC      02/090 ANC  RWY 07L FICON 5/5/5 100 PCT FROST, 50 PCT FROST AND 50 PCT WET, 50 PCT
                  FROST AND 50 PCT WET OBS AT 2502070139. 2502070139-2502080139
ANC      02/067 ANC  RWY 25L PAPI U/S 2502072100-2502072230
ANC      02/026 ANC  RWY 25R PAPI U/S 2502030535-2502231500EST
ANC      01/322 ANC  RWY 15 1000FT BAR U/S 2501162230-2506302359EST
ANC      12/489 ANC  RWY 07L RAI LGT U/S 2412211642-2504271500EST
ANC      02/086 ANC  NAV ILS RWY 07L SPECIAL AUTH CAT II NA 2502111700-2502120100
ANC      02/085 ANC  NAV ILS RWY 07L LOC/GP/DME U/S 2502111700-2502120100
ANC      02/074 ANC  AIRSPACE PJE WI AN AREA DEFINED AS 5NM RADIUS OF TED286029 SFC-14000FT
                  2502072000-2502080100
ANC      12/495 ANC  SVC ATIS 135.5 BCST T/DP UNREL 2412211810-2502231500
ANC      02/093 ANC  TWY ALL FICON FROST AND PATCHY WET OBS AT 2502070142.
                  2502070142-2502080142
ANC      12/487 ANC  TWY J STOP BAR LGT U/S 2412211612-2503312359EST
ANC      02/094 ANC  APRON ALL FICON FROST AND PATCHY WET OBS AT 2502070142.
                  2502070142-2502080142
ANI      02/058 ANI  RWY 11 FICON 5/5/5 100 PCT WET 12IN BERMS OBS AT 2502070054.
                  2502070054-2502080054
ANI      02/056 ANI  TWY F FICON COMPACTED SN 12IN BERMS OBS AT 2502070052.
                  2502070052-2502080052
```

```
ANI     02/055 ANI  TWY TURNAROUND FICON COMPACTED SN 24IN BERMS OBS AT 2502070052.
                    2502070052-2502080052
ANI     02/054 ANI  TWY G FICON COMPACTED SN OBS AT 2502070052. 2502070052-2502080052
ANI     02/057 ANI  APRON ALL FICON 1/4IN DRY SN OBS AT 2502070052. 2502070052-2502080052
ANN     01/002 ANN  NAV DME U/S 2501290754-2505041500EST
ANN     01/001 ANN  NAV ICK NDB U/S 2501020546-2512311500
ANV     02/017 ANV  RWY 17 FICON 100 PCT 1IN DRY SN OBS AT 2502061520.
                    2502061520-2502071520
ANV     01/093 ANV  RWY 35 PAPI U/S 2501290601-2505031500EST
ANV     12/048 ANV  NAV NDB U/S 2412221544-2512281500EST
ANV     01/011 ANV  COM REMOTE COM OUTLET 122.4 U/S 2501082040-2503301500EST
ANV     02/019 ANV  TWY ALL FICON 1IN DRY SN OBS AT 2502061522. 2502061522-2502071522
ANV     01/071 ANV  OBST TOWER LGT (ASR 1268264) 623832.80N1601101.30W (0.3NM SE ANV)
                    380.9FT (93.8FT AGL) U/S 2501232329-2502072329
ANV     02/018 ANV  APRON ALL FICON 1IN DRY SN OBS AT 2502061521. 2502061521-2502071521
AQH     02/001 AQH  AD AP ALL SFC WIP 2502040014-2502080200
AQH     01/004 AQH  COM REMOTE COM OUTLET 122.1 U/S 2501312137-2502281500EST
AQT     01/005 AQT  RWY 05 SEQUENCED FLG LGT U/S 2501211515-2507212111EST
AQT     01/004 AQT  RWY 23 PAPI U/S 2501211514-2507212111EST
AQT     12/004 AQT  COM REMOTE COM OUTLET 122.5 U/S 2412192356-2502231500EST
AQT     12/007 AQT  AIRSPACE BLASTING WI AN AREA DEFINED AS 1NM RADIUS
                    701409.24N1511755.32W (6.5NM W AQT AP) SFC-1000FT DLY 0300-0330
                    2501100300-2504250330
ARC     09/005 ARC  RWY 20 PAPI U/S 2409271832-2506151500EST
ATK     01/012 ATK  SVC AUTOMATED WX BCST SYSTEM DP NOT AVBL 2501302253-2504261500EST
AKN     01/008 AUB  NAV NDB U/S 2501060315-2509141500EST
ENA     01/041 AUK  AD AP WINDCONE NORTH AND SOUTH LGT U/S
                    2501060559-2502282359
AWI     01/004 AWI  SVC AUTOMATED WX BCST SYSTEM NOT AVBL 2501091639-2503151500EST
BCV     01/005 BCV  OBST TOWER LGT (ASR 1284920) 612414.60N1492753.70W (1.4NM E BCV)
                    460.0FT (134.8FT AGL) U/S 2501311503-2502151503
BET     02/108 BET  RWY 19L FICON 3/3/3 30 PCT COMPACTED SN SANDED OBS AT 2502070043.
                    2502070043-2502080043
BET     02/105 BET  RWY 19R FICON 5/5/5 100 PCT WET DEICED LIQUID AND DEICED SOLID 100FT
                    WID OBS AT 2502070042. 2502070042-2502080042
BET     02/104 BET  RWY 19R ALS U/S 2502072200-2502080100
BET     02/103 BET  RWY 01L ALS U/S 2502071800-2502072100
BET     01/501 BET  RWY 01R PAPI U/S 2501291648-2503311500EST
BET     01/493 BET  RWY 19R VASI U/S 2501290533-2503221500EST
BET     01/322 BET  RWY 01L RAI LGT U/S 2501211051-2503151500EST
BET     12/223 BET  RWY 01L RVRT U/S 2412221711-2512281500EST
BET     12/222 BET  RWY 19R RVRR U/S 2412221708-2512281500EST
BET     02/046 BET  NAV ILS RWY 19R DME NOT MNT 2502040002-2503291500EST
BET     01/205 BET  SVC PCL RWY 01L VASI U/S EXC HIGH INTST ON CONS
                    2501151724-2505241500EST
BET     02/106 BET  TWY ALL FICON ICE SANDED OBS AT 2502070042. 2502070042-2502080042
BET     02/107 BET  APRON ALL FICON ICE SANDED OBS AT 2502070043. 2502070043-2502080043
ENA     02/126 BGQ  AD AP LGT ALL U/S 2502061955-2502202000
BIG     12/003 BIG  NAV TACAN U/S 2412130003-2503291500EST
BRW     01/001 BRW  AD AP CARIBOU ACT INCREASED 2501010030-2505010030EST
BRW     12/110 BRW  AD AP FOX ACT INCREASED 2412112030-2502282030
BRW     02/082 BRW  RWY 26 FICON 5/5/5 50 PCT FROST OBS AT 2502062230.
                    2502062230-2502072230
BRW     02/056 BRW  RWY 08 PAPI U/S 2502051228-2503301500EST
BRW     12/220 BRW  NAV ILS RWY 08 LOC/GP NOT MNT 2412211853-2506291500EST
BRW     09/001 BRW  NAV ILS RWY 08 DME NOT MNT 2409010150-2504271500EST
BRW     01/288 BRW  SVC AUTOMATED WX BCST SYSTEM NOT AVBL DLY 0700-1500
                    2502020700-2508021500EST
BRW     02/083 BRW  TWY ALL FICON FROST OBS AT 2502062230. 2502062230-2502072230
BRW     02/084 BRW  APRON ALL FICON COMPACTED SN 3IN DRIFTS OBS AT 2502062230.
                    2502062230-2502072230
BRW     12/105 BRW  APRON TXL A EAST SIDE IRREGULAR SFC
                    2412111524-2507041524EST
BTI     10/001 BTI  (U) RWY 25 PAPI U/S 2410091800-2502182111EST
BTI     08/001 BTI  RWY 07 PAPI U/S 2408161325-2502182111EST
BTT     02/024 BTT  RWY 20 FICON 100 PCT 1IN DRY SN OVER COMPACTED SN OBS AT 2502061430.
                    2502061430-2502071430
BTT     02/023 BTT  RWY 02 FICON 100 PCT 1IN DRY SN OVER COMPACTED SN OBS AT 2502061430.
                    2502061430-2502071430
BTT     01/130 BTT  RWY 14W/32W WATERLANE CLSD 2501232007-2504152359
```

```
BTT     01/038 BTT  RWY 02 ALS U/S 2501090407-2503021500EST
BTT     01/131 BTT  NAV VOR U/S 2501241238-2503021500EST
BTT     01/074 BTT  NAV VOR/DME NOT MNT 2501160228-2503301500EST
BTT     02/025 BTT  TWY ALL FICON 1IN DRY SN OVER COMPACTED SN OBS AT 2502061431.
                    2502061431-2502071431
BTT     02/026 BTT  APRON ALL FICON 1IN DRY SN OVER COMPACTED SN OBS AT 2502061431.
                    2502061431-2502071431
BVK     02/039 BVK  RWY 29 FICON 75 PCT 1/2IN DRY SN OVER COMPACTED SN OBS AT 2502061634.
                    2502061634-2502071634
BVK     02/038 BVK  RWY 11 FICON 75 PCT 1/2IN DRY SN OVER COMPACTED SN OBS AT 2502061634.
                    2502061634-2502071634
BVK     02/040 BVK  TWY ALL FICON 1/2IN DRY SN OVER COMPACTED SN OBS AT 2502061635.
                    2502061635-2502071635
BVK     02/041 BVK  APRON ALL FICON 1/2IN DRY SN OVER COMPACTED SN 24IN BERMS OBS AT
                    2502061636. 2502061636-2502071636
JNU     01/701 C05  SVC AUTOMATED WX BCST SYSTEM WX U/S 2501301754-2503311500EST
CDB     01/304 CDB  NAV TACAN U/S 2501310648-2503081500EST
CDV     02/094 CDV  AD AP RVR ALL U/S 2502122300-2502130200
CDV     02/104 CDV  TWY B FICON PATCHY ICE BA MEDIUM OBS AT 2502062327.
                    2502062327-2502072327
CDV     02/103 CDV  TWY D, L FICON PATCHY ICE AND COMPACTED SN SANDED BA MEDIUM OBS AT
                    2502062326. 2502062326-2502072326
CDV     02/102 CDV  TWY WEST TURNAROUND FICON PATCHY ICE AND COMPACTED SN SANDED BA MEDIUM
                    OBS AT 2502062326. 2502062326-2502072326
CDV     02/002 CDV  TWY C, D HOLD SIGNS U/S 2502010031-2502282359
CDV     02/001 CDV  TWY C, D, L LGTS U/S  2502010030-2502282359
CDV     01/599 CDV  OBST TOWER LGT (ASR 1275206) 602947.20N1452754.50W (0.5NM NNE CDV)
                    255.2FT (199.1FT AGL) U/S 2501311501-2502151501
CDV     02/105 CDV  APRON ALL FICON PATCHY ICE AND FROST OBS AT 2502062327.
                    2502062327-2502072327
FAI     02/629 CEM  RWY 26 FICON 100 PCT 1IN DRY SN OVER COMPACTED SN OBS AT 2502061743.
                    2502061743-2502071743
FAI     02/628 CEM  RWY 08 FICON 100 PCT 1IN DRY SN OVER COMPACTED SN OBS AT 2502061743.
                    2502061743-2502071743
FAI     02/630 CEM  TWY ALL FICON 1IN DRY SN OVER COMPACTED SN OBS AT 2502061744.
                    2502061744-2502071744
FAI     02/631 CEM  APRON ALL FICON 1IN DRY SN OVER COMPACTED SN OBS AT 2502061744.
                    2502061744-2502071744
ENA     12/440 CJX  SVC AUTOMATED WX BCST SYSTEM U/S 2412222034-2509282359
ORT     02/026 CKX  RWY 31 FICON 100 PCT 7IN DRY SN OVER COMPACTED SN OBS AT 2502070007.
                    2502070007-2502080007
ORT     02/025 CKX  RWY 13 FICON 100 PCT 7IN DRY SN OVER COMPACTED SN OBS AT 2502070007.
                    2502070007-2502080007
ORT     12/014 CKX  COM TAYLOR MOUNTAIN REMOTE COM OUTLET 121.35 U/S
                    2412151552-2505302359EST
ORT     02/027 CKX  TWY ALL FICON 7IN DRY SN OVER COMPACTED SN OBS AT 2502070007.
                    2502070007-2502080007
ORT     02/028 CKX  APRON ALL FICON 7IN DRY SN OVER COMPACTED SN OBS AT 2502070007.
                    2502070007-2502080007
CLP     02/005 CLP  SVC AUTOMATED WX BCST SYSTEM U/S 2502102200-2502110300
WCR     12/003 CQR  NAV NDB U/S 2212091754-2508302359EST
PACZ    11/017 CZF  NAV NDB U/S 2411271714-2502282359
PACZ    11/016 CZF  SVC AUTOMATED WX BCST SYSTEM WIND GUST UNREL 2411271713-2502282359
FAI     01/740 D66  OBST TOWER LGT (ASR 1307200) 640144.70N1454413.10W (1.3NM S D66)
                    1448.8FT (272.0FT AGL) U/S 2501290636-2502130636
ENA     01/641 D71  OBST TOWER LGT (ASR 1236839) 613321.00N1495134.00W (1.2NM SSW D71)
                    343.8FT (190.0FT AGL) U/S 2501311457-2502151457
D76     02/028 D76  RWY 24 FICON 100 PCT COMPACTED SN OBS AT 2502061710.
                    2502061710-2502071710
D76     02/027 D76  RWY 06 FICON 100 PCT COMPACTED SN OBS AT 2502061710.
                    2502061710-2502071710
D76     01/141 D76  RWY 06 PAPI U/S 2501300129-2502282359
D76     02/029 D76  TWY ALL FICON COMPACTED SN OBS AT 2502061711. 2502061711-2502071711
D76     02/030 D76  APRON ALL FICON COMPACTED SN OBS AT 2502061711. 2502061711-2502071711
DEE     12/009 DEE  RWY 03 RWY END ID LGT U/S 2412222131-2507271500EST
DEE     12/008 DEE  RWY 03 PAPI U/S 2412212120-2503231500EST
DEE     12/007 DEE  SVC AUTOMATED WX BCST SYSTEM NOT AVBL 2412172103-2502221500EST
OTZ     02/153 DGG  RWY 03 FICON 4/4/4 60 PCT FROST SWEPT 100FT WID OBS AT 2502061633.
                    2502061633-2502071633
DLG     02/031 DLG  RWY 01 FICON 5/5/5 100 PCT FROST OBS AT 2502061649.
```

2502061649-2502070400
DLG 01/281 DLG RWY 19 ALS U/S 2501251704-2502281500EST
DLG 12/118 DLG RWY 19 VASI U/S 2412052214-2502221500EST
DLG 01/268 DLG NAV VOR/DME NOT MNT 2501232228-2502281500EST
DLG 12/127 DLG NAV LOC RWY 19 LOC NOT MNT 2412061812-2502221500EST
DLG 12/271 DLG COM SEE AN5 10/092 KEMUK REMOTE COM OUTLET 2412171630-2505311500EST
DLG 11/229 DLG SVC AUTOMATED WX BCST SYSTEM WIND UNREL 2411260645-2603281645EST
DLG 02/032 DLG TWY ALL FICON COMPACTED SN OBS AT 2502061649. 2502061649-2502070400
DLG 02/033 DLG APRON ALL FICON COMPACTED SN OBS AT 2502061649. 2502061649-2502070400
DUT 02/028 DUT OBST CRANE (ASN UNKNOWN) 535508N1663426W (SE RWY 31) (100FT AGL) 2502060012-2502090001
ENA 01/050 DUY RWY 01/19 CLSD DLY 0400-1800 EXC 45MIN PPR 907-707-8553 OR 907-795-0286 2501070400-2502151800
BTT 10/028 EAV NAV NDB U/S 2410241847-2510311400EST
PAED 02/001 EDF RWY 16/34 CLSD 2402052042-2506012359
ENA 12/458 EEK RWY 36 PAPI U/S 2412241801-2512281500EST
ENA 10/247 EEK RWY 36 RWY END ID LGT U/S 2410312342-2503011500EST
EII 12/001 EII RWY 12 RWY END ID LGT U/S 2412180515-2502231500EST
ELI 01/014 ELI RWY 01/19 REDL U/S EXC LOW INTST ON CONS 2501272055-2502170100
ELI 02/001 ELI COM REMOTE COM OUTLET 122.15 U/S 2502061615-2503011500EST
ELV 01/001 ELV SVC WX REP NOT AVBL 2501022111-2504022359EST
ENA 02/114 ENA RWY 20R FICON 5/5/5 75 PCT FROST OBS AT 2502061625. 2502061625-2502071625
ENA 12/469 ENA RWY 02R/20L CLSD 2412242140-2505011500
ENA 10/093 ENA RWY 02W/20W CLSD 2410211848-2505151700
ENA 05/117 ENA RWY 20L PATTERN ALTITUDE 500FT AGL 2305182205-PERM
ENA 05/116 ENA RWY 02R PATTERN ALTITUDE 500FT AGL 2305182205-PERM
ENA 12/436 ENA NAV ILS RWY 20R DME NOT MNT 2412221851-2502231500EST
ENA 02/133 ENA TWY G, E, K, A SIGNS LGT U/S 2502070117-2502120200
ENA 02/132 ENA TWY A BTN TWY F AND TWY K EDGE LGT U/S 2502070117-2502120200
ENA 02/131 ENA TWY J BTN TWY E AND TWY F EDGE LGT U/S 2502070115-2502120200
ENA 02/129 ENA OBST TOWER LGT (ASR UNKN) 603401.83N1511630.66W(3.7NM SW ENA) 210.0FT (126.0FT AGL) U/S 2502062247-2502202359
ENA 02/109 ENA OBST POWERLINE MARKER BALLS MISSING 603300N1504358W (14NM E ENA VOR) 369FT (110FT AGL) 2502052246-2502192300
ENM 01/059 ENM AD AP ABN U/S 2501311748-2502282359
ENM 01/005 ENM AD AP WINDCONE LGT U/S 2501081821-2505011821
ENM 02/018 ENM RWY 16 FICON 100 PCT 1/2IN DRY SN OBS AT 2502061646. 2502061646-2502071646
ENM 01/035 ENM RWY 16 VASI U/S 2501211001-2503011500EST
ENM 12/029 ENM RWY 34 VASI U/S 2412181736-2512311500EST
ENM 01/049 ENM NAV VOR/DME U/S 2501240941-2503291500EST
ENM 02/021 ENM COM REMOTE COM OUTLET 122.55 U/S 2502070055-2504261500EST
ENM 01/055 ENM SVC AUTOMATED WX BCST SYSTEM NOT AVBL 2501280023-2503291500EST
ENM 02/019 ENM TWY ALL FICON 1/2IN DRY SN OBS AT 2502061646. 2502061646-2502071646
ENM 02/020 ENM APRON ALL FICON 1/2IN DRY SN OBS AT 2502061646. 2502061646-2502071646
ENN 01/018 ENN AD AP JET A AND 100LL FUEL NOT AVBL 2501311743-2502281743
ENN 02/002 ENN NAV ICW NDB U/S 2502062039-2503291500
ENN 12/011 ENN NAV TACAN AZM U/S 2412222100-2504271500EST
ENA 11/301 EWU AD AP RELOCATED 604837.42N1642958.10W (8.5NM SE) 346FT 2211142108-PERM
FAI 02/607 FAI AD AP ALL SFC WIP SN REMOVAL 2502061639-2502070830
FAI 02/645 FAI RWY 20L FICON 5/5/5 25 PCT 1/8IN DRY SN AND 50 PCT FROST OBS AT 2502070032. 2502070032-2502080032
FAI 02/644 FAI RWY 20R FICON 5/5/5 25 PCT 1/8IN DRY SN AND 50 PCT FROST SWEPT 120FT WID REMAINDER 1/2IN DRY SN OVER COMPACTED SN OBS AT 2502070032. 2502070032-2502080032
FAI 02/643 FAI RWY 20 SKI STRIP FICON 100 PCT 5IN DRY SN OVER COMPACTED SN OBS AT 2502062027. 2502062027-2502072027
FAI 10/391 FAI RWY 02/20 SKI STRIP CLSD TO NON SKI EQUIP ACFT 2410311522-2505012000
FAI 10/042 FAI RWY 02W/20W WATERLANE CLSD 2410081813-2505161600
FAI 02/646 FAI NAV ILS RWY 02L LOC/GP/DME U/S 2502101800-2502110100
FAI 01/763 FAI NAV VOR U/S 2501290822-2503161500EST
FAI 12/033 FAI COM SEE 4ST 12/418 MURPHY DOME REMOTE COM OUTLET 2412121124-2506291500EST
FAI 01/920 FAI AIRSPACE UAS WI AN AREA DEFINED AS 645149N1475235.80W TO 645152N1475207W TO 645131N1475225.7W TO 645134.5N1475153.4W SFC-100FT AGL DLY 1900-0100 2501301900-2502130100
FAI 02/624 FAI TWY B BTN RWY 02L/20R AND TWY C FICON 1/8IN DRY SN OVER PATCHY COMPACTED SN AND PATCHY ICE OBS AT 2502061648. 2502061648-2502071648
FAI 02/623 FAI TWY A FICON 1/8IN DRY SN OVER PATCHY COMPACTED SN AND PATCHY ICE OBS

AT 2502061648. 2502061648-2502071648
FAI 02/622 FAI TWY Q, R, S FICON 1/8IN DRY SN OVER PATCHY COMPACTED SN AND PATCHY ICE BA MEDIUM OBS AT 2502061647. 2502061647-2502071647
FAI 02/620 FAI TWY C BTN TWY Y AND APCH END RWY 02R FICON 1/8IN DRY SN OVER PATCHY COMPACTED SN AND PATCHY ICE OBS AT 2502061647. 2502061647-2502071647
FAI 02/618 FAI TWY D FICON 1/2IN DRY SN OVER COMPACTED SN OBS AT 2502061646. 2502061646-2502071646
FAI 02/617 FAI TWY U, V, W FICON 4IN DRY SN OVER COMPACTED SN 6IN WINDROWS OBS AT 2502061646. 2502061646-2502071646
FAI 02/613 FAI TWY H, M, N, TWY B BTN TWY A AND RWY 02L/20R FICON 1/4IN DRY SN OVER PATCHY COMPACTED SN AND PATCHY ICE BA MEDIUM OBS AT 2502061645. 2502061645-2502071645
FAI 02/612 FAI TWY F, G, P FICON 1/4IN DRY SN OVER PATCHY COMPACTED SN AND PATCHY ICE BA MEDIUM OBS AT 2502061645. 2502061645-2502071645
FAI 02/610 FAI TWY T FICON 1/2IN DRY SN OVER COMPACTED SN OBS AT 2502061644. 2502061644-2502071644
FAI 02/609 FAI TWY C BTN TWY Y AND TWY W FICON 1/2IN DRY SN OVER COMPACTED SN OBS AT 2502061644. 2502061644-2502071644
FAI 12/612 FAI TWY S TWY DIRECTION SIGN EAST SIDE BTN APCH END RWY 20L AND TWY C MISSING 2412080551-2505300800
FAI 02/619 FAI APRON EAST RAMP FICON 1/2IN DRY SN OVER COMPACTED SN 6IN WINDROWS OBS AT 2502061646. 2502061646-2502071646
FAI 02/616 FAI APRON SOUTH TERMINAL RAMP FICON 1/2IN DRY SN OVER COMPACTED SN OBS AT 2502061646. 2502061646-2502071646
FAI 02/615 FAI APRON NORTH TERMINAL RAMP FICON 1/2IN DRY SN OVER COMPACTED SN OBS AT 2502061646. 2502061646-2502071646
FAI 02/614 FAI APRON HVY CARGO RAMP FICON 1/4IN DRY SN OVER PATCHY COMPACTED SN AND PATCHY ICE SWEPT 40FT WID 3IN WINDROWS REMAINDER 1/2IN DRY SN OVER COMPACTED SN BA MEDIUM TO POOR OBS AT 2502061646. 2502061646-2502071646
PAFB 02/001 FBK OBST TOWER LGT (ASR 1324274) 644920.20N1473648.50W (0.9NM SSE FBK) 581.0FT (125.0FT AGL) U/S 2502062340-2502212340
OME 10/008 FDV NAV NDB U/S 2310040808-2510031500EST
FAI 11/095 FRP COM FROZEN CALF REMOTE COM OUTLET 121.1 U/S 2411141648-2506141500EST
FSP 01/010 FSP RWY 23 RWY END ID LGT U/S 2501290825-2503301500EST
FSP 01/009 FSP RWY 05 RWY END ID LGT U/S 2501290825-2503301500EST
FSP 12/012 FSP RWY 05 PAPI U/S 2412221845-2503301500EST
FSP 12/003 FSP RWY 23 PAPI U/S 2412122204-2503011500EST
ENA 12/052 FXW COM FAREWELL REMOTE COM OUTLET 122.1 U/S 2412041558-2507041500EST
FYU 01/083 FYU AD AP WINDCONE FOR RWY 22 U/S 2501291638-2502121638
FYU 08/001 FYU AD AP JET A FUEL NOT ABVL 2408012340-2508022340EST
FYU 02/016 FYU RWY 04 FICON 100 PCT 1IN DRY SN OVER COMPACTED SN OBS AT 2502061647. 2502061647-2502071647
FYU 02/015 FYU RWY 22 FICON 100 PCT 1IN DRY SN OVER COMPACTED SN OBS AT 2502061646. 2502061646-2502071646
FYU 01/050 FYU NAV TACAN U/S 2501211854-2507212111EST
FYU 08/011 FYU NAV VOR U/S 2408292215-2509281500EST
FYU 02/017 FYU TWY ALL FICON 1IN DRY SN OVER COMPACTED SN OBS AT 2502061647. 2502061647-2502071647
FYU 02/018 FYU APRON ALL FICON 1IN DRY SN OVER COMPACTED SN OBS AT 2502061647. 2502061647-2502071647
GAL 02/021 GAL NAV VOR/DME NOT MNT 2502042100-2506141500EST
GAM 01/005 GAM AD AP ABN U/S 2501011630-2503021630
GAM 01/029 GAM RWY 16/34 REDL U/S EXC MED INTST ON CONS 2501150411-2502160411
GAM 05/008 GAM NAV NDB U/S 2405080837-2508072359EST
GAM 10/001 GAM SVC PCL RWY 16 VASI U/S EXC LOW INTST ON CONS 2410010510-2509271500EST
GBH 01/002 GBH AD AP ALL SFC WIP SN REMOVAL DLY 1200-0300 2501131200-2502130300
ENA 11/075 GGV RWY 15/33 IRREGULAR SFC 2411041932-2506012359
GKN 01/003 GKN RWY 15L/33R S 1000FT IRREGULAR SFC UNEVEN PAVEMENT 2501032217-2512312217
GLV 02/006 GLV RWY 21 FICON 100 PCT COMPACTED SN OBS AT 2502061711. 2502061711-2502071711
GST 02/034 GST SVC AUTOMATED WX BCST SYSTEM 125.9 U/S 2502051854-2504251500
GST 01/087 GST SVC PCL RWY 11 RWY END ID LGT LOW INTST U/S 2501092256-2506011500EST
HCA 02/016 HCA RWY 02 FICON 100 PCT 1/2IN WET SN OBS AT 2502061713. 2502061713-2502071713
HCA 01/065 HCA SVC AUTOMATED WX BCST SYSTEM WIND UNREL 2501300440-2505311500
HCA 02/017 HCA TWY ALL FICON 1/2IN WET SN OBS AT 2502061713. 2502061713-2502071713
HCA 01/067 HCA OBST TOWER LGT (ASR 1256774) 621203.90N1594654.00W (0.8NM NNW HCA)

```
                689.0FT (142.1FT AGL) U/S 2501311056-2502151056
HCA     02/018 HCA  APRON ALL FICON 1/2IN WET SN OBS AT 2502061713. 2502061713-2502071713
OTZ     01/055 HHM  NAV NDB U/S 2501060234-2510261500EST
HLA     02/023 HLA  RWY 03 FICON 100 PCT COMPACTED SN OBS AT 2502061701.
                    2502061701-2502071701
HLA     02/022 HLA  RWY 21 FICON 100 PCT COMPACTED SN OBS AT 2502061700.
                    2502061700-2502071700
HLA     02/024 HLA  TWY ALL FICON COMPACTED SN OBS AT 2502061701. 2502061701-2502071701
HLA     02/025 HLA  APRON ALL FICON COMPACTED SN OBS AT 2502061702. 2502061702-2502071702
HNH     02/008 HNH  RWY 06 FICON 4/4/4 100 PCT COMPACTED SN OBS AT 2502061549.
                    2502061549-2502071549
HNH     01/034 HNH  RWY 06 PAPI U/S 2501290800-2505251500EST
HNH     12/010 HNH  SVC AUTOMATED WX BCST SYSTEM NOT AVBL 2412221714-2507271500EST
HNH     02/009 HNH  TWY ALL FICON PATCHY ICE OBS AT 2502061549. 2502061549-2502071549
HNH     02/010 HNH  APRON ALL FICON PATCHY ICE OBS AT 2502061549. 2502061549-2502071549
HNS     01/032 HNS  AD AP FIELD ELEVATION 29.5 FT 2201262148-PERM
HNS     01/034 HNS  RWY 26 RUNWAY END ELEVATION 26.4 FT 2201262152-PERM
HNS     01/033 HNS  RWY 08 RUNWAY END ELEVATION 29.5 FT 2201262151-PERM
HNS     01/006 HNS  RWY 08 RWY END ID LGT U/S 2501211010-2503011400EST
HOM     02/037 HOM  RWY 04 FICON 5/5/5 80 PCT FROST AND 20 PCT ICE OBS AT 2502061509.
                    2502061509-2502071509
HOM     01/104 HOM  RWY 22 ALS U/S 2501170104-2503311500
HOM     10/045 HOM  RWY 04/22 CHANGE TO 6701FT X 100FT 2410251600-PERM
HOM     02/038 HOM  TWY ALL FICON ICE SANDED OBS AT 2502061510. 2502061510-2502071510
HOM     12/167 HOM  TWY B SOUTH OF RWY 04/22 AND TWY C DIRECTIONAL SIGNS
                    NOT LGTD 2412201545-2504151500
HOM     12/166 HOM  TWY A AND TWY C SIGNS NOT LGTD 2412201543-2504151500
HOM     06/032 HOM  TWY D CLSD 2406281552-PERM
HOM     02/039 HOM  APRON ALL FICON ICE SANDED OBS AT 2502061510. 2502061510-2502071510
HPB     12/007 HPB  RWY 32 VASI U/S 2412202304-2512281500EST
HPB     12/006 HPB  RWY 14 VASI U/S 2412202303-2512281500EST
HPB     12/009 HPB  NAV VOR/DME NOT MNT 2412221807-2506291500EST
HPB     12/005 HPB  NAV VOR/DME U/S 2412092319-2504301500EST
HPB     12/008 HPB  COM REMOTE COM OUTLET 122.4 U/S 2412221629-2512281500EST
HPB     01/008 HPB  SVC AUTOMATED WX BCST SYSTEM CEILING U/S 2501280245-2503291500EST
HPB     08/008 HPB  SVC AUTOMATED WX BCST SYSTEM NOT AVBL 2408271059-2512311500EST
FAI     02/638 HUS  RWY 36 FICON 100 PCT 2IN DRY SN OVER COMPACTED SN OBS AT 2502061835.
                    2502061835-2502071835
FAI     02/637 HUS  RWY 18 FICON 100 PCT 2IN DRY SN OVER COMPACTED SN OBS AT 2502061835.
                    2502061835-2502071835
FAI     02/639 HUS  TWY ALL FICON 2IN DRY SN OVER COMPACTED SN OBS AT 2502061836.
                    2502061836-2502071836
FAI     02/640 HUS  APRON ALL FICON 2IN DRY SN OVER COMPACTED SN OBS AT 2502061836.
                    2502061836-2502071836
IAN     12/051 IAN  AD AP ABN NOT STD WHITE ONLY 2412182041-2503010900
IAN     01/025 IAN  SVC AUTOMATED WX BCST SYSTEM NOT AVBL 2501132023-2503291500EST
IGG     12/002 IGG  AD AP LGT ALL U/S 2412312247-2505010200
IGG     02/001 IGG  SVC AUTOMATED WX BCST SYSTEM U/S 2502040713-2503301500EST
ENA     11/076 IGT  RWY 03/21 IRREGULAR SFC 2411041942-2506012359
IIK     01/006 IIK  SVC AUTOMATED WX BCST SYSTEM NOT AVBL 2501241853-2503011500EST
ILI     11/001 ILI  AD AP SELF SERVE 100LL FUEL NOT AVBL CTC
                    907-571-2031 OR 907-310-9877 2411011638-2503311638
ILI     12/023 ILI  NAV DME U/S 2412110623-2601031500EST
ILI     11/002 ILI  TWY B CLSD 2411011745-2506011800
IWK     01/013 IWK  RWY 36 RWY END ID LGT U/S 2501290820-2505041500EST
IWK     10/009 IWK  SVC PCL RWY 36 PAPI LOW/HIGH INTST U/S
                    2410310424-2506302359
IWK     01/012 IWK  OBST TOWER LGT (ASR 1287662) 653658.80N1680522.90W (0.4NM SSE IWK)
                    100.4FT (74.1FT AGL) U/S 2501241720-2502081720
IYS     10/007 IYS  RWY 04 RWY END ID LGT U/S 2410301754-2504302111EST
IYS     08/006 IYS  RWY 04 PAPI U/S 2408161642-2610311500EST
IYS     08/002 IYS  RWY 22 RWY END ID LGT U/S 2408081339-2502072111EST
IYS     01/005 IYS  OBST TOWER NOT LGT (ASR UNKNOWN) 613729N1493514W (3NM NE IYS) 426.00FT
                    (99.00FT AGL) U/S 2501121655-2502261636
IYS     11/013 IYS  OBST CRANE (ASN UNKNOWN) 6136N14922W (5NM E IYS)  (140FT AGL) FLAGGED
                    AND NOT LGTD 2411221902-2509302359
JNU     01/364 JNU  NAV LOC TYPE DIRECTIONAL AID RWY 08 LOC/DME U/S 2501161822-2502282359
JNU     01/297 JNU  SVC WIND SYSTEM SHEEP MT U/S 2501132305-2503311500
JNU     01/561 JNU  OBST TOWER LGT (ASR 1242713) 582255.80N1343426.30W (1.7NM NNW JNU)
                    189.0FT (163.1FT AGL) U/S 2501251212-2502091212
```

JNU 01/162 JNU OBST TOWER LGT (ASR 1028325) 581804.00N1342632.00W (5.4NM ESE JNU) 285.8FT (277.9FT AGL) U/S 2501062326-2504202359
JNU 02/072 JNU APRON ALL FICON PATCHY ICE SANDED BA MEDIUM TO POOR OBS AT 2502062226. 2502062226-2502072226
JZZ 12/019 JZZ COM SEE AN5 10/092 KEMUK MOUNTAIN REMOTE COM OUTLET 122.55 U/S 2412162315-2505311500EST
KAL 02/018 KAL RWY 21 FICON 50 PCT 2IN DRY SN OVER ICE AND 50 PCT 2IN DRY SN OVER COMPACTED SN OBS AT 2502061815. 2502061815-2502071815
KAL 02/017 KAL RWY 03 FICON 50 PCT 2IN DRY SN OVER ICE AND 50 PCT 2IN DRY SN OVER COMPACTED SN OBS AT 2502061815. 2502061815-2502071815
KAL 02/019 KAL TWY ALL FICON 2IN DRY SN OVER ICE AND 2IN DRY SN OVER COMPACTED SN OBS AT 2502061815. 2502061815-2502071815
KAL 02/020 KAL APRON ALL FICON 2IN DRY SN OVER ICE AND 2IN DRY SN OVER COMPACTED SN OBS AT 2502061815. 2502061815-2502071815
ENA 11/444 KDK OBST TEMP TOWER (ASN 2024-WTW-11914-OE) 574747.80N1522450.54W (1.41NM SW KDK) 772FT (197FT AGL) NOT LGTD 2411251858-2505152359
KFP 01/005 KFP RWY 32 RWY END ID LGT U/S 2501290827-2506291500EST
KFP 12/001 KFP SVC PCL RWY 14 RWY END ID LGT HIGH INTST U/S 2412192346-2506291500EST
KKA 01/034 KKA AD AP ABN U/S 2501300401-2502070401
KKA 02/018 KKA RWY 19 FICON 50 PCT 1/8IN DRY SN OBS AT 2502061638. 2502061638-2502071638
KKA 01/004 KKA SVC AUTOMATED WX BCST SYSTEM NOT AVBL 2501120129-2503021500EST
KLG 12/005 KLG RWY 25 PAPI U/S 2412212111-2503231500EST
KLG 02/001 KLG OBST TOWER LGT (ASR 1248710) 613346.60N1601900.50W (1.8NM NNE KLG) 1167.7FT (119.8FT AGL) U/S 2502041659-2502191659
KNW 01/006 KNW RWY 32 PAPI U/S 2501100118-2502281500EST
KNW 12/019 KNW RWY 14 PAPI U/S 2412222128-2512281500EST
KNW 12/018 KNW RWY 32 RWY END ID LGT U/S 2412222125-2512281500EST
KSM 02/027 KSM RWY 06 FICON 100 PCT 1/4IN DRY SN OBS AT 2502061844. 2502061844-2502071844
KSM 02/026 KSM RWY 17 FICON 100 PCT 1/4IN DRY SN OBS AT 2502061844. 2502061844-2502071844
KSM 01/145 KSM RWY 35 PAPI U/S 2501300137-2502282359
KSM 01/144 KSM RWY 17 PAPI U/S 2501300136-2502282359
KSM 01/143 KSM RWY 35 RWY END ID LGT U/S 2501300135-2502282359
KSM 12/144 KSM RWY 17 ALS U/S 2312270710-2512311500EST
KSM 10/007 KSM RWY 17 DECLARED DIST: TORA 6000FT TODA 6000FT ASDA 5600FT LDA 5600FT 2410032341-PERM
KSM 10/006 KSM RWY 35 THR DISPLACED 400FT. DECLARED DIST: TORA 6000FT TODA 6000FT ASDA 6000FT LDA 5600FT 2410032341-PERM
KSM 01/146 KSM NAV LOC RWY 17 LOC/DME U/S 2501300139-2502282359
KSM 02/029 KSM TWY ALL FICON 1/4IN WET SN OBS AT 2502061845. 2502061845-2502071845
KSM 02/028 KSM APRON ALL FICON 1/4IN WET SN OBS AT 2502061845. 2502061845-2502071845
KTN 02/006 KTN AD AP RVR ALL U/S 2502071900-2502072000
KTN 02/001 KTN AD AP 100LL FUEL NOT AVBL 2502022010-2502092010
KTN 02/004 KTN AIRSPACE NAVAL ACOUSTICS EXERCISE WI AN AREA DEFINED AS 6NM RADIUS OF KTN325015 (BACK ISLAND NAVAL) SFC-3000FT 2502061500-2502160200
KVL 02/005 KVL RWY 12/30 LGT U/S 2502031729-2502171729
KVL 01/055 KVL COM REMOTE COM OUTLET 122.55 U/S 2501260716-2503291500EST
KWT 01/001 KWT RWY 18 RWY END ID LGT U/S 2501151717-2504261500
KWT 12/003 KWT RWY 36 RWY END ID LGT U/S 2412212106-2506291500EST
FAI 02/600 KYU RWY 25 FICON 100 PCT 2IN DRY SN OVER COMPACTED SN OBS AT 2502061510. 2502061510-2502071510
FAI 02/598 KYU RWY 07 FICON 100 PCT 2IN DRY SN OVER COMPACTED SN OBS AT 2502061510. 2502061510-2502071510
FAI 01/056 KYU RWY 07 RWY END ID LGT U/S 2501221915-2506301500EST
FAI 02/601 KYU TWY ALL FICON 2IN DRY SN OVER COMPACTED SN OBS AT 2502061511. 2502061511-2502071511
FAI 02/602 KYU APRON ALL FICON 2IN DRY SN OVER COMPACTED SN OBS AT 2502061511. 2502061511-2502071511
LHD 01/241 LHD AD SEAPLANE BASE CLSD EXC SKI 2501300716-2503312359
LHD 02/052 LHD RWY 32 FICON 50 PCT FROST OBS AT 2502070030. 2502070030-2502080030
LHD 02/050 LHD TWY ALL FICON PATCHY ICE AND FROST OBS AT 2502070029. 2502070029-2502080029
LHD 02/002 LHD TWY V PILOT CONTROLLED GATE U/S DLY 0300-1500 2502010300-2502081500
LHD 02/051 LHD APRON ALL FICON PATCHY ICE AND FROST OBS AT 2502070029. 2502070029-2502080029
PALU 01/015 LUR RWY 27 PAPI U/S 2501290432-2502080200
PALU 01/013 LUR RWY 09 PAPI U/S 2501290429-2502080200

```
PALU    01/003 LUR  RWY 09/27 REDL U/S 2401012345-PERM
PALU    01/002 LUR  RWY 09/27 RTHL U/S 2401012345-PERM
PALU    01/004 LUR  APRON MAIN RAMP LGT ALL U/S 2401012345-PERM
MBA     02/002 MBA  SVC AUTOMATED WX BCST SYSTEM U/S 2502102200-2502110300
MCG     02/021 MCG  RWY 05 FICON 100 PCT COMPACTED SN OBS AT 2502062115.
                    2502062115-2502072115
MCG     02/020 MCG  RWY 16 FICON 3/3/3 100 PCT COMPACTED SN SANDED 80FT WID OBS AT
                    2502062113. 2502062113-2502072113
MCG     02/019 MCG  NAV ILS RWY 16 LOC/DME U/S 2502102200-2502110300
MCG     02/022 MCG  TWY ALL FICON COMPACTED SN OBS AT 2502062116. 2502062116-2502072116
MCG     02/023 MCG  APRON ALL FICON COMPACTED SN OBS AT 2502062116. 2502062116-2502072116
MDM     02/018 MDM  RWY 07 RWY END ID LGT U/S 2502062341-2502070400
MDM     02/015 MDM  RWY 07 FICON 100 PCT 1/2IN WET SN OBS AT 2502061708.
                    2502061708-2502071708
MDM     02/019 MDM  SVC AUTOMATED WX BCST SYSTEM U/S 2502062343-2502070400
MDM     02/016 MDM  TWY ALL FICON 1/2IN WET SN OBS AT 2502061708. 2502061708-2502071708
MDM     02/017 MDM  APRON ALL FICON 1/2IN WET SN OBS AT 2502061708. 2502061708-2502071708
ENA     01/660 MFN  OBST TOWER LGT (ASR 1264310) 614400.20N1500224.70W (0.8NM NNE MFN)
                    463.9FT (109.9FT AGL) U/S 2501312021-2502152021
MHM     02/025 MHM  RWY 21 FICON 100 PCT 1IN DRY SN OVER COMPACTED SN OBS AT 2502062207.
                    2502062207-2502072207
MHM     02/024 MHM  RWY 03 FICON 100 PCT 1IN DRY SN OVER COMPACTED SN OBS AT 2502062207.
                    2502062207-2502072207
MHM     12/033 MHM  NAV NDB U/S 2412091546-2601031500EST
MHM     02/026 MHM  TWY ALL FICON 1IN DRY SN OVER COMPACTED SN OBS AT 2502062207.
                    2502062207-2502072207
MHM     02/027 MHM  APRON ALL FICON 1IN DRY SN OVER COMPACTED SN OBS AT 2502062207.
                    2502062207-2502072207
OME     02/004 MOS  NAV DME U/S 2502010948-2503301500EST
MOU     01/110 MOU  AD AP LGT ALL U/S 2501301623-2503010800
MOU     02/015 MOU  RWY 02 FICON 100 PCT 1IN WET SN OBS AT 2502061523.
                    2502061523-2502071523
MOU     02/018 MOU  SVC AUTOMATED WX BCST SYSTEM NOT AVBL 2502070248-2503011500EST
MOU     02/016 MOU  TWY ALL FICON 1IN WET SN OBS AT 2502061523. 2502061523-2502071523
MOU     02/017 MOU  APRON ALL FICON 1IN WET SN OBS AT 2502061523. 2502061523-2502071523
MRI     02/017 MRI  AD AP SFC COND NOT REP 2502070130-2502101700
MRI     01/075 MRI  RWY 07 RWY END ID LGT U/S 2501210959-2502221500EST
MRI     01/115 MRI  SVC PCL RWY 16/34 REDL HIGH INTST U/S 2501300057-2502220130
MRI     01/074 MRI  SVC PCL RWY 25 RWY END ID LGT HIGH INTST U/S 2501201628-2504261500EST
MRI     02/011 MRI  OBST CRANE (ASN UNKNOWN) 6111N14948W (2NM SE MRI)  (190FT AGL) FLAGGED
                    AND LGTD 2502042259-2702052359
MYU     01/002 MYU  RWY 24 VASI U/S 2401061125-2512311500EST
MYU     01/001 MYU  RWY 06 VASI U/S 2401061113-2512311500EST
FAI     02/604 NUL  RWY 21 FICON 100 PCT COMPACTED SN OBS AT 2502061545.
                    2502061545-2502071545
FAI     02/603 NUL  RWY 03 FICON 100 PCT COMPACTED SN OBS AT 2502061545.
                    2502061545-2502071545
FAI     02/605 NUL  TWY ALL FICON COMPACTED SN OBS AT 2502061546. 2502061546-2502071546
FAI     02/606 NUL  APRON ALL FICON COMPACTED SN OBS AT 2502061546. 2502061546-2502071546
OTZ     02/167 OBU  RWY 27 FICON 100 PCT 1IN DRY SN OVER COMPACTED SN OBS AT 2502061838.
                    2502061838-2502071838
OTZ     02/166 OBU  RWY 09 FICON 100 PCT 1IN DRY SN OVER COMPACTED SN OBS AT 2502061838.
                    2502061838-2502071838
OTZ     02/168 OBU  TWY ALL FICON 1IN DRY SN OVER COMPACTED SN OBS AT 2502061839.
                    2502061839-2502071839
OTZ     02/169 OBU  APRON ALL FICON 1IN DRY SN OVER COMPACTED SN OBS AT 2502061839.
                    2502061839-2502071839
OME     01/368 OME  AD AP RWY 03 WINDCONE LGT U/S 2501270203-2502280200
OME     02/102 OME  RWY 28 FICON 3/3/3 50 PCT 1/8IN DRY SN AND 50 PCT FROST SWEPT 150FT
                    WID AND SANDED 60FT WID OBS AT 2502070238. 2502070238-2502080238
OME     02/084 OME  RWY 03/21 CLSD 2502061516-2502071516
OME     02/089 OME  TWY E, F, G FICON COMPACTED SN OBS AT 2502061524.
                    2502061524-2502071524
OME     02/087 OME  TWY D, H, J CLSD 2502061519-2502071519
OME     01/417 OME  TWY J IRREGULAR SFC 2501311712-2505011712
OME     02/088 OME  APRON NORTH AND SOUTH FICON 1/8IN DRY SN OVER COMPACTED SN OBS AT
                    2502061520. 2502061520-2502071520
OOK     02/002 OOK  RWY 16 PAPI U/S 2502042018-2505311500EST
OOK     01/005 OOK  SVC AUTOMATED WX BCST SYSTEM NOT AVBL 2501280917-2506291500EST
OOK     02/001 OOK  OBST TOWER LGT (ASR 1066125) 603154.00N1650622.00W (0.8NM SSW OOK)
```

77.8FT (47.9FT AGL) U/S 2502010021-2502150021
WTK 12/005 OQK NAV NDB U/S 2012291137-3012311500EST
WTK 12/004 OQK NAV DME U/S 2012291108-3012312359EST
WTK 01/015 OQK COM REMOTE COM OUTLET 122.4 U/S 2501230028-2506011500EST
ORT 12/004 ORT AIRSPACE SEE ZAN 11/409 BLASTING 2412100134-2706290600
BET 11/111 OSE NAV NDB U/S 2211100457-PERM
OTZ 02/173 OTZ RWY 09 FICON 4/5/5 100 PCT FROST 3FT BERMS OBS AT 2502070033. 2502070033-2502080033
OTZ 02/156 OTZ RWY 36 FICON 100 PCT COMPACTED SN PLOWED 80FT WID 3FT BERMS OBS AT 2502061649. 2502061649-2502071649
OTZ 02/155 OTZ RWY 18 FICON 100 PCT COMPACTED SN PLOWED 80FT WID 3FT BERMS OBS AT 2502061649. 2502061649-2502071649
OTZ 02/083 OTZ RWY 27 RWY END ID LGT U/S 2502040558-2503081500EST
OTZ 09/078 OTZ RWY 09/27 SAFETY AREA NOT STD 2409242019-2503310800
OTZ 02/048 OTZ NAV ILS RWY 09 LOC/DME U/S 2502030114-2503301500EST
OTZ 02/047 OTZ NAV VOR/DME NOT MNT 2502030034-2503021500EST
OTZ 02/158 OTZ TWY G CLSD 2502061651-2502131651
OTZ 02/157 OTZ TWY ALL EXC G FICON COMPACTED SN 3FT BERMS OBS AT 2502061650. 2502061650-2502071650
OTZ 08/132 OTZ OBST TOWER LGT (ASR UNKNOWN) 669013.00N1625644.00W (1.3NM NE OTZ) (150FT AGL) U/S 2408230316-2508240316
OTZ 02/165 OTZ APRON SOUTH FICON COMPACTED SN 3FT BERMS NUMEROUS 8FT SN PILES OBS AT 2502061708. 2502061708-2502071708
OTZ 02/164 OTZ APRON NORTH APN CLSD 2502061658-2502071658
OTZ 02/163 OTZ APRON GA APN CLSD 2502061657-2502131657
OTZ 02/160 OTZ APRON EAST FICON COMPACTED SN 3FT BERMS NUMEROUS 8FT SN PILES OBS AT 2502061653. 2502061653-2502071653
OTZ 02/159 OTZ APRON WEST APN CLSD 2502061651-2502131651
PAQ 02/015 PAQ RWY 16/34 CLSD 2502070246-2502070347
PAQ 02/013 PAQ RWY 34 FICON 10 PCT COMPACTED SN OBS AT 2502061839. 2502061839-2502071839
PAQ 02/012 PAQ RWY 10 FICON 20 PCT COMPACTED SN OBS AT 2502061839. 2502061839-2502071839
PAQ 12/002 PAQ RWY 10/28 PCL U/S EXC MED INTST ON CONS 2412021932-2506012359
PAQ 12/001 PAQ RWY 16/34 PCL U/S EXC MED INTST ON CONS 2412021957-2506012359
PAQ 02/014 PAQ AIRSPACE UNMANNED ROCKET WI AN AREA DEFINED AS 1.0 NM RADIUS OF (BGQ079026) SFC-5050FT 2502082100-2502090100
PAQ 02/011 PAQ TWY ALL FICON PATCHY COMPACTED SN OBS AT 2502061838. 2502061838-2502071838
PAQ 11/005 PAQ TWY N COMMISSIONED 2400FT X 50FT ASPH LGTD 2311031712-PERM
PAQ 08/007 PAQ TWY H CLSD 2308041656-PERM
PAQ 05/007 PAQ TWY L BTN RWY 10/28 AND TWY J CLSD 2305080800-PERM
PAQ 05/006 PAQ TWY B BTN TWY A AND TWY J CLSD 2305080800-PERM
PAQ 02/010 PAQ APRON ALL FICON PATCHY COMPACTED SN OBS AT 2502061838. 2502061838-2502071838
PASY 01/001 PASY SVC SEE PASY M0540/24 AUTOMATED WX BCST SYSTEM WIND UNREL 2501061715-2502132300
PBV 01/063 PBV NAV SRI NDB U/S 2501221631-2505311500EST
PBV 01/043 PBV SVC AUTOMATED WX BCST SYSTEM U/S 2501151813-2502151500EST
PTH 12/008 PDN NAV NDB U/S 2412221549-2512281500EST
PTH 12/007 PDN NAV DME U/S 2412180548-2603221500EST
PHO 07/026 PHO RWY 01/19 CLSD 2407312023-PERM
PHO 07/021 PHO RWY 03/21 COMMISSIONED 4000FT X 75FT ASPH. DECLARED DIST RWY 03 TORA 4000FT TODA 4000FT LDA 4000FT. RWY 21 TORA 4000FT TODA 4000FT LDA 4000FT. 2407261643-PERM
PHO 01/044 PHO OBST ASOS TWR LGT U/S 2501212213-2512281600
PIZ 11/007 PIZ NAV NDB U/S 2411061603-2508071500EST
PNP 12/005 PNP AD AP LGT ALL U/S 2412122343-2505152300
PNP 12/004 PNP SVC AUTOMATED WX BCST SYSTEM VIS/WX UNREL 2412081430-2502231500EST
PSG 11/033 PSG RWY 05/23 SFC MARKING FADED 2411072245-2504302000EST
PSG 01/067 PSG TWY A SFC MARKING NOT STD 2501081810-2504302000EST
PTH 02/003 PTH RWY 24 VASI U/S 2502040203-2504011500EST
PTH 12/006 PTH RWY 06 RWY END ID LGT U/S 2412180532-2505311500EST
SCC 12/192 PVQ NAV NDB U/S 2412180522-2602221500EST
KTN 02/002 RAM COM RATZ MOUNTAIN REMOTE COM OUTLET 122.15 U/S DLY 0615-1515 2502030615-2503091515EST
RSH 02/004 RSH RWY 18 FICON 100 PCT 1/2IN WET SN OBS AT 2502061723. 2502061723-2502071723
RSH 08/006 RSH RWY 18 RWY END ID LGT U/S 2408271106-2512311500EST
RSH 08/005 RSH RWY 36 RWY END ID LGT U/S 2408271105-2512311500EST

```
RSH     08/004 RSH  RWY 36 PAPI U/S 2408271105-2512311500EST
RSH     01/033 RSH  SVC AUTOMATED WX BCST SYSTEM NOT AVBL 2501261935-2503291500EST
SCC     02/072 SCC  AD AP ALL SFC WIP SN REMOVAL 2502061348-2502070330
SCC     02/079 SCC  RWY 24 FICON 5/5/5 30 PCT 1/8IN DRY SN OBS AT 2502070143.
                    2502070143-2502080143
SCC     01/106 SCC  NAV ILS RWY 06 LOC/GP NOT MNT 2501100543-2505041500EST
SCC     12/239 SCC  NAV DME U/S 2412221842-2502231500EST
SCC     12/229 SCC  NAV ILS RWY 06 DME NOT MNT 2412212115-2503301500EST
SCC     02/078 SCC  SVC DEADHORSE FSS CLSD LOCAL AP ADVISORY SER NOT AVBL
                    2502070245-2502070400
SCC     02/077 SCC  SVC DEADHORSE FSS U/S CTC FAIRBANKS FSS AT 907-474-0137
                    2502070245-2502070400
SCC     12/320 SCC  SVC DEADHORSE FSS CLSD LOCAL AP ADVISORY SER NOT AVBL TUE THU
                    1500-1700 2501010600-2502242359
SCC     12/319 SCC  SVC DEADHORSE FSS U/S CTC FAIRBANKS FSS AT 907-474-0137 TUE THU
                    1500-1700 2501010600-2502242359
SCC     02/074 SCC  TWY ALL FICON 1/8IN DRY SN OBS AT 2502061645. 2502061645-2502071645
SCC     01/301 SCC  TWY B SIGN U/S 2501230241-2504240241EST
SCC     02/075 SCC  APRON MAIN RAMP FICON 1/8IN DRY SN OVER COMPACTED SN OBS AT
                    2502061645. 2502061645-2502071645
SCM     02/006 SCM  SVC AUTOMATED WX BCST SYSTEM U/S 2502070237-2503011500EST
ENA     02/054 SD1  OBST TOWER LGT (ASR 1002145) 603124.00N1510331.00W (1.9NM N SD1)
                    465.6FT (225.7FT AGL) U/S 2502031736-2502181736
SHG     02/043 SHG  RWY 28 FICON 100 PCT 1/4IN DRY SN OVER COMPACTED SN OBS AT 2502062357.
                    2502062357-2502072357
SHG     02/042 SHG  RWY 10 FICON 100 PCT 1/4IN DRY SN OVER COMPACTED SN OBS AT 2502062357.
                    2502062357-2502072357
SHG     02/044 SHG  TWY ALL FICON 1/4IN DRY SN OVER COMPACTED SN OBS AT 2502070001.
                    2502070001-2502080001
SHG     02/045 SHG  APRON ALL FICON 1/4IN DRY SN OVER COMPACTED SN OBS AT 2502070001.
                    2502070001-2502080001
SHH     11/007 SHH  RWY 23 VASI U/S 2411062159-2502221500EST
SHH     10/002 SHH  NAV NDB U/S 2310162202-2504171500EST
SHX     02/017 SHX  RWY 16 FICON 100 PCT 2IN DRY SN OBS AT 2502061842.
                    2502061842-2502071842
SHX     02/018 SHX  TWY ALL FICON 2IN DRY SN OBS AT 2502061843. 2502061843-2502071843
SHX     02/014 SHX  APRON ALL FICON 2IN DRY SN OBS AT 2502061841. 2502061841-2502071841
SIT     01/006 SIT  RWY 29 RWY END SFC MARKING NOT STD 2501021731-2504010759
SIT     12/237 SIT  RWY 11 RWY END ID LGT U/S 2412180647-2505311500EST
SIT     01/434 SIT  SVC SITKA FSS CLSD DLY 0320-0645 AND 1500-1740 2501301740-2503160645
SIT     01/270 SIT  SVC LOCAL AP ADVISORY NOT AVBL DLY 0320-1740 2501220320-2503161740
SIT     01/111 SIT  SVC AUTOMATED WX BCST SYSTEM ALTIMETER SETTING UNREL
                    2501110142-2503111500EST
SIT     01/007 SIT  TWY ALL SFC MARKING NOT STD 2501021733-2504010759
SIT     12/263 SIT  OBST CRANE (ASN ASN-2023-AAL-686-NRA)
                    57-03-08.51N135-21-51.40W  (105FT AGL) FLAGGED AND LGTD DLY 1500-0100
                    2412201743-2510310100
SIT     02/076 SIT  APRON ALL FICON PATCHY ICE AND COMPACTED SN OBS AT 2502070007.
                    2502070007-2502080007
KSM     01/087 SMA  NAV NDB U/S 2501211007-2511011400EST
OME     02/098 SMK  RWY 02 FICON 100 PCT 1/2IN DRY SN OBS AT 2502062257.
                    2502062257-2502072257
SNP     02/018 SNP  RWY 18 FICON 5/5/5 100 PCT WET OBS AT 2502061639.
                    2502061639-2502071639
SNP     01/092 SNP  NAV ILS RWY 36 GP U/S 2501290613-2503081500EST
SNP     01/071 SNP  NAV ILS RWY 36 GP NOT MNT 2501211803-2504261500
SNP     01/033 SNP  NAV LOC RWY 18 BC U/S 2501121049-2503021500
SNP     01/054 SNP  SVC PCL RWY 18/36 122.3 INTMT U/S 2501171722-2502162359
SNP     02/017 SNP  TWY ALL FICON WET OBS AT 2502061639. 2502061639-2502071639
SNP     02/016 SNP  APRON ALL FICON WET OBS AT 2502061639. 2502061639-2502071639
SNP     12/067 SPY  NAV NDB U/S 2412221626-2512281500EST
SVW     12/003 SQA  NAV DME U/S 2412170010-2512311500EST
SVW     08/001 SQA  NAV VOR U/S 2408271123-2512311500EST
SIT     12/236 SQM  NAV NDB U/S 2412180543-2511301500EST
ENA     12/309 SRV  RWY RWY 18/36 COND NOT MNT 2412142229-2505012359
SVA     02/013 SVA  AD AP WIP ALL SFC SN REMOVAL 2502061703-2502071703
SVA     02/014 SVA  RWY 05 FICON 40 PCT COMPACTED SN 6IN DRIFTS OBS AT 2502061939.
                    2502061939-2502071939
FAI     01/748 SVS  RWY 23 RWY END ID LGT U/S 2501290751-2507271500EST
FAI     01/476 SVS  RWY 05/23 REDL U/S 2501070229-2507271500EST
```

```
FAI     12/891 SVS  RWY 23 PAPI U/S 2412221552-2507271500EST
FAI     01/479 SVS  TWY ALL EDGE LGT U/S 2501070232-2507271500EST
PASV    01/001 SVW  NAV CRN NDB U/S 2501081715-2512312359
PASV    01/002 SVW  OBST TOWER LGT (ASR UNKNOWN) 610546N1553410W (SQA080002) (CRN) 127FT
                    (75 AGL) U/S 2501081716-2512312359
ENA     02/136 SXP  RWY 02 FICON 70 PCT ICE SCARIFIED OBS AT 2502070229.
                    2502070229-2502080229
ENA     10/042 SXP  RWY 02 FST 300FT NARROW AND UNEVEN
                    2410101702-2510111702
ENA     02/134 SXP  TWY ALL FICON ICE SCARIFIED OBS AT 2502070228. 2502070228-2502080228
ENA     02/135 SXP  APRON ALL FICON ICE SCARIFIED OBS AT 2502070228. 2502070228-2502080228
ENA     12/487 SXP  APRON EAST APN CLSD 2412261822-2505010800EST
SXQ     01/001 SXQ  NAV OLT NDB U/S 2501060228-2506291500
TAL     11/077 TAL  RWY 07 VASI U/S 2411220309-2508031500EST
TAL     11/080 TAL  NAV VOR/DME U/S 2411220323-2508031500EST
TAL     11/078 TAL  NAV VOR/DME NOT MNT 2411220310-2508031500EST
TAL     11/098 TAL  OBST TOWER LGT (ASR UNKNOWN) 651739.00N152.00W (2.37NM E TAL) 90.0FT
                    AGL U/S 2411261812-2512251812
TKA     02/043 TKA  RWY 19 FICON 1/1/1 100 PCT ICE SCARIFIED OBS AT 2502062246.
                    2502062246-2502072246
TKA     02/042 TKA  RWY 01 FICON 1/1/1 100 PCT ICE SCARIFIED OBS AT 2502062246.
                    2502062246-2502072246
TKA     02/011 TKA  RWY 01 VASI U/S 2502030533-2503301500EST
TKA     02/048 TKA  NAV VOR/DME U/S 2502071800-2502072200
TKA     01/009 TKA  SVC AUTOMATED WX BCST SYSTEM CHANGED TO 907-621-7601
                    2501021651-PERM
TKA     02/044 TKA  TWY ALL FICON ICE SCARIFIED OBS AT 2502062246. 2502062246-2502072246
TKA     02/046 TKA  APRON NORTH AND SOUTH HELIPAD FICON ICE SCARIFIED OBS AT 2502062247.
                    2502062247-2502072247
TKA     02/045 TKA  APRON ALL FICON ICE SCARIFIED OBS AT 2502062247. 2502062247-2502072247
PATL    08/001 TLJ  RWY 17 PAPI U/S 2308222138-PERM
ENA     02/001 TLT  OBST TOWER LGT (ASR 1247697) 610555.40N1605727.30W (1.2NM WNW TLT)
                    185.0FT (149.9FT AGL) U/S 2502010013-2502150013
TOG     12/018 TOG  NAV DME U/S 2412211512-2502231500EST
TOG     08/001 TOG  NAV NDB U/S 2408271053-2512311500EST
TOG     01/034 TOG  SVC AUTOMATED WX BCST SYSTEM WIND U/S 2501180522-2503011500EST
ORT     12/005 TSG  AIRSPACE SEE ZAN 11/409 BLASTING 2412100135-2706290600
TTW     11/001 TTW  RWY 04/22 CLSD 2411272308-2505012308
TTW     02/001 TTW  COM REMOTE COM OUTLET U/S 2502022233-2503071500EST
SVA     02/010 ULL  NAV VOR U/S 2502042223-2503291500EST
SVA     01/016 ULL  NAV VOR/DME NOT MNT 2501112139-2504051500EST
UNK     02/035 UNK  RWY 09 FICON 2/2/2 100 PCT 1/2IN DRY SN OVER ICE DEICED SOLID 40FT WID
                    OBS AT 2502070210. 2502070210-2502080210
UNK     02/034 UNK  RWY 15 FICON 2/2/2 100 PCT 1/2IN DRY SN OVER ICE DEICED SOLID 50FT WID
                    OBS AT 2502070210. 2502070210-2502080210
UNK     01/122 UNK  RWY 09/27 REDL U/S 2501301719-2503312359EST
UNK     12/056 UNK  RWY 33 VASI U/S 2412122021-2504261500EST
UNK     12/053 UNK  RWY 15 VASI U/S 2412110628-2504051500EST
UNK     12/060 UNK  NAV LOC RWY 15 LOC/DME NOT MNT 2412221909-2507271500EST
VAK     02/003 VAK  RWY 02 PAPI U/S 2402210637-2502221500EST
VAK     02/002 VAK  RWY 20 PAPI U/S 2402210637-2502221500EST
VAK     01/005 VAK  RWY 20 RWY END ID LGT U/S 2501290747-2507271500EST
VAK     11/002 VAK  RWY 02/20 IRREGULAR SFC 2411041932-2506012359
VAK     09/003 VAK  RWY 02 RWY END ID LGT U/S 2409270625-2503311500EST
VDZ     02/015 VDZ  RWY 06 1000FT BAR U/S 2502021741-2503291500EST
VDZ     01/305 VDZ  NAV LOC TYPE DIRECTIONAL AID DME NOT MNT 2501290907-2503291500EST
VDZ     01/035 VDZ  SVC AUTOMATED WX BCST SYSTEM NOT AVBL DLY 0700-1500
                    2501060700-2503081500EST
FAI     12/438 VEE  (U) RWY EDGE LGTS OBSC 2412162324-2502162324
FAI     02/634 WBQ  RWY 23 FICON 100 PCT 1IN DRY SN OVER COMPACTED SN OBS AT 2502061832.
                    2502061832-2502071832
FAI     02/633 WBQ  RWY 05 FICON 100 PCT 1IN DRY SN OVER COMPACTED SN OBS AT 2502061832.
                    2502061832-2502071832
FAI     02/635 WBQ  TWY ALL FICON 1IN DRY SN OVER COMPACTED SN OBS AT 2502061834.
                    2502061834-2502071834
FAI     02/636 WBQ  APRON ALL FICON 1IN DRY SN OVER COMPACTED SN OBS AT 2502061834.
                    2502061834-2502071834
WMO     02/021 WMO  RWY 15 FICON 100 PCT COMPACTED SN OBS AT 2502061732.
                    2502061732-2502071732
WMO     02/014 WMO  SVC AUTOMATED WX BCST SYSTEM NOT AVBL 2502042307-2505311500EST
```

```
WRG     01/109 WRG  RWY 28 RWY END ID LGT U/S 2501290543-2505101500EST
WRG     01/108 WRG  RWY 28 VASI U/S 2501290542-2505101500EST
WSN     01/002 WSN  RWY 13/31 NOW 2753FT X 60FT 2501312053-2505302359
WTK     02/004 WTK  SVC AUTOMATED WX BCST SYSTEM NOT AVBL 2502050731-2503301500EST
YAK     02/090 YAK  RWY 11 FICON DRY 80FT WID REMAINDER COMPACTED SN OBS AT 2502070055.
                    2502070055-2502080055
YAK     09/339 YAK  RWY 11 RAI LGT U/S 2409270651-2509281500EST
YAK     09/310 YAK  RWY 20 RWY END ID LGT U/S 2410011600-2505011600
YAK     09/309 YAK  RWY 20 PAPI U/S 2410011600-2505011600
YAK     09/308 YAK  RWY 02 RWY END ID LGT U/S 2410011600-2505011600
YAK     09/307 YAK  RWY 02 PAPI U/S 2410011600-2505011600
YAK     01/082 YAK  NAV VOR U/S 2401061129-2512311500EST
YAK     12/163 YAK  NAV VOR/DME NOT MNT 2412110616-2505311500EST
YAK     08/260 YAK  NAV DME BEYOND 20NM UNUSABLE 2408281301-2502282111EST
YAK     02/093 YAK  SVC AUTOMATED WX BCST SYSTEM NOT AVBL 2502070303-2503011500EST
YAK     02/091 YAK  TWY ALL FICON 1/8IN DRY SN OVER COMPACTED SN OBS AT 2502070055.
                    2502070055-2502080055
YAK     02/092 YAK  APRON ALL FICON 1/8IN DRY SN OVER COMPACTED SN SANDED OBS AT
                    2502070055. 2502070055-2502080055
ENA     12/426 Z09  AD AP ALL LGT U/S 2412202043-2506012359
ENA     11/366 Z14  AD AP ALL SFC REFLECTIVE MARKERS REMOVED 2411210045-2504012359
ENA     01/620 Z40  OBST TOWER LGT (ASR 1256358) 612554.10N1495952.60W (5.0NM W Z40)
                    720.8FT (399.9FT AGL) U/S 2501291736-2502131736
ENA     11/365 Z55  AD AP ALL SFC REFLECTIVE MARKERS REMOVED 2411210045-2504012359

SUAW    02/964 ZAK  AIRSPACE W237H ACT SFC-FL200 2502062030-2502070430
SUAW    02/962 ZAK  AIRSPACE W237J ACT SFC-FL230 2502062030-2502070430
SUAW    02/949 ZAK  AIRSPACE W291E ACT SFC-FL500 2502061400-2502071400
SUAW    02/362 ZAK  AIRSPACE W237H ACT SFC-FL230 2502080200-2502080500
SUAW    02/359 ZAK  AIRSPACE W291W ACT FL300-FL370 2502071630-2502080030
SUAW    02/357 ZAK  AIRSPACE W237J ACT SFC-FL230 2502080200-2502080500
SUAW    02/301 ZAK  AIRSPACE W237H ACT SFC-FL270 2502071600-2502080200
SUAW    02/300 ZAK  AIRSPACE W237J ACT SFC-FL270 2502071600-2502080200
SUAW    02/299 ZAK  AIRSPACE W237H ACT FL210-FL270 2502072100-2502080200
SUAW    02/298 ZAK  AIRSPACE W291W ACT FL300-FL370 2502071630-2502080030
SUAW    02/283 ZAK  AIRSPACE W291E ACT SFC-FL500 2502071400-2502081400
SUAW    02/206 ZAK  AIRSPACE W237H ACT FL210-FL270 2502062100-2502070500
CARF    02/227 ZAK  AIRSPACE IN ACCORDANCE WITH THE NATIONAL WINTER
                    SEASON OPS PLAN AND IN SUPPORT OF ATMOSPHERIC RIVERS RECON 2025,
                    THE NOAA G-IV, CALL SIGN NOAA49, WILL CONDUCT A WX SURVEILLANCE FLT
                    WI AN AREA DEFINED AS A LINE FM 265800N1610300W TO 280400N1614200W
                    TO 291000N1622200W TO 301700N1630200W TO 312200N1634400W TO
                    322800N1642700W TO 333400N1651100W TO 343900N1655600W TO
                    354400N1664200W TO 364800N1672900W TO 375200N1681700W TO
                    385600N1690800W TO 395900N1695900W TO 395900N1730000W TO
                    384700N1725700W TO 373400N1725400W TO 362100N1725100W TO
                    350800N1724900W TO 335500N1724600W TO 324300N1724300W TO
                    312900N1724100W TO 301700N1723800W TO 290400N1723600W TO
                    275100N1723400W TO 263800N1723100W TO 252500N1722900W TO
                    250800N1711300W TO 245000N1695800W TO 243100N1684300W TO
                    241100N1672800W. SFC-FL450. DROPSONDE RELEASES WILL BE CONDUCTED
                    ALONG THE TRACK AND WI THE AREA INDICATED. BCST ON  121.5/243.0 WILL
                    OCCUR PRIOR TO EACH RELEASE. THIS NOTICE IS FOR INFO PURPOSES AND IS
                    NOT INTENDED TO EXCLUDE THE USE OF THE AIRSPACE. FOR FURTHER INFO
                    PLEASE CTC STAN STOKES AT TEL 904-860-7848 OR
                    STANLEY.STOKES@NOAA.GOV
                    2502062000-2502070900
CARF    02/223 ZAK  AIRSPACE DCC TEQUILA GANNETT 25-1 AREA C STNR ALT
                    RESERVATION WI AN AREA DEFINED AS 343000N1231000W TO 343000N1240000W
                    TO 335000N1235000W TO 335300N1224700W TO POINT OF ORIGIN FL350-FL530
                    2502081630-2502082000
CARF    02/219 ZAK  AIRSPACE DCC TEQUILA GANNETT 25-1 AREA A STNR ALT
                    RESERVATION WI AN AREA DEFINED AS 351300N1233400W TO 334600N1223800W
                    TO 334500N1224500W TO 331300N1222400W TO 331500N1234500W TO
                    343000N1241500W TO POINT OF ORIGIN FL530-FL600 2502081630-2502090330
CARF    02/215 ZAK  AIRSPACE DCC TEQUILA AGAVE 25-1 AREA B STNR ALT
                    RESERVATION WI AN AREA DEFINED AS 400000N1382000W TO 404400N1371000W
                    TO 393100N1350000W TO 384800N1361000W TO POINT OF ORIGIN SFC-UNL
                    2502071900-2502080240
CARF    02/214 ZAK  AIRSPACE DCC TEQUILA CUDA 25-1 STNR ALT RESERVATION
```

WI AN AREA DEFINED AS 352500N1290000W TO 352500N1273000W TO
334500N1224500W TO 332000N1222500W TO 315000N1235000W TO
314000N1243000W TO 331500N1290000W TO POINT OF ORIGIN FL430-FL510
2502071700-2502080330

CARF 02/212 ZAK AIRSPACE DCC TEQUILA GANNETT 25-1 AREA C STNR ALT
RESERVATION WI AN AREA DEFINED AS 343000N1231000W TO 343000N1240000W
TO 335000N1235000W TO 335300N1224700W TO POINT OF ORIGIN FL350-FL530
2502071630-2502072000

CARF 02/208 ZAK AIRSPACE DCC TEQUILA GANNETT 25-1 AREA A STNR ALT
RESERVATION WI AN AREA DEFINED AS 351300N1233400W TO 334600N1223800W
TO 334500N1224500W TO 331300N1222400W TO 331500N1234500W TO
343000N1241500W TO POINT OF ORIGIN FL530-FL600 2502071630-2502080330

CARF 02/194 ZAK AIRSPACE DCC KELLY THREE WEEK 1 ADD ON STNR ALT
RESERVATION WI AN AREA DEFINED AS 80NM RADIUS OF 342500N1293000W
SFC-FL230 2502071803-2502072103

CARF 02/193 ZAK AIRSPACE DCC BRAVO THREE WEEK 1 ADD ON DAY FL230
STNR ALT RESERVATION WI AN AREA DEFINED AS 404000N1271000W TO
404000N1320000W TO 373000N1320000W TO 373000N1271000W TO POINT OF
ORIGIN SFC-FL230 2502071803-2502072103

CARF 02/188 ZAK AIRSPACE DCC SENTRY ALOHA STNR ALT RESERVATION WI
AN AREA DEFINED AS 172600N1563000W TO 153300N1563000W TO
153300N1590100W TO 173200N1590100W TO 171300N1581500W TO
171000N1574500W TO 171000N1564800W TO POINT OF ORIGIN SFC-FL250
2502072300-2502080200

CARF 02/185 ZAK AIRSPACE DCC TEQUILA SALT RUN GRANDE 25-1 STNR ALT
RESERVATION WI AN AREA DEFINED AS 344600N1244000W TO 351300N1233400W
TO 334700N1223800W TO 334500N1224500W TO 331300N1222400W TO
331500N1221900W TO 324400N1220100W TO 321300N1214300W TO
315400N1213400W TO 325400N1233300W TO POINT OF ORIGIN SFC-UNL
2502071630-2502080230

CARF 02/182 ZAK AIRSPACE DCC TEQUILA AGAVE 25-1 AREA B STNR ALT
RESERVATION WI AN AREA DEFINED AS 400000N1382000W TO 404400N1371000W
TO 393100N1350000W TO 384800N1361000W TO POINT OF ORIGIN SFC-UNL
2502081900-2502090240

CARF 02/178 ZAK AIRSPACE DCC TEQUILA AGAVE 25-1 AREA A STNR ALT
RESERVATION WI AN AREA DEFINED AS 354700N1272500W TO 360600N1263500W
TO 343500N1230800W TO 334800N1223800W TO 334600N1224500W TO
334000N1224100W TO 333600N1224400W TO 333600N1231200W TO POINT OF
ORIGIN.
SFC-UNL
2502081900-2502090230

CARF 02/176 ZAK AIRSPACE DCC TEQUILA CUDA 25-1 STNR ALT RESERVATION
WI AN AREA DEFINED AS 352500N1290000W TO 352500N1273000W TO
334500N1224500W TO 332000N1222500W TO 315000N1235000W TO
314000N1243000W TO 331500N1290000W TO POINT OF ORIGIN FL430-FL510
2502081700-2502090330

CARF 02/174 ZAK AIRSPACE DCC TEQUILA SALT RUN GRANDE 25-1 STNR ALT
RESERVATION WI AN AREA DEFINED AS 344600N1244000W TO 351300N1233400W
TO 334700N1223800W TO 334500N1224500W TO 331300N1222400W TO
331500N1221900W TO 324400N1220100W TO 321300N1214300W TO
315400N1213400W TO 325400N1233300W TO POINT OF ORIGIN SFC-UNL
2502081630-2502090230

CARF 02/168 ZAK AIRSPACE DCC KELLY THREE WEEK 2 STNR ALT
RESERVATION WI AN AREA DEFINED AS 80NM RADIUS OF 342500N1293000W
SFC-FL270
2502082109-2502090009

CARF 02/138 ZAK AIRSPACE DCC TEQUILA GANNETT 25-1 AREA A STNR ALT
RESERVATION WI AN AREA DEFINED AS 351300N1233400W TO 334600N1223800W
TO 334500N1224500W TO 331300N1222400W TO 331500N1234500W TO
343000N1241500W TO POINT OF ORIGIN FL530-FL600 2502061630-2502070330

CARF 02/122 ZAK AIRSPACE DCC TEQUILA AGAVE 25-1 STNR ALT
RESERVATION WI AN AREA DEFINED AS 354700N1272500W TO 360600N1263500W
TO 343500N1230800W TO 334800N1223800W TO 334600N1224500W TO
334000N1224100W TO 333600N1224400W TO 333600N1231200W TO POINT OF
ORIGIN SFC-UNL 2502071900-2502080230

ENA 02/110 ZAN COM BIG DELTA REMOTE COM A/G 135.3 U/S 2502092000-2502092200

ENA 12/363 ZAN COM WOODY ISLAND REMOTE COM A/G 132.65 U/S 2412180703-2507041500

ENA 11/282 ZAN COM WOODY ISLAND REMOTE COM A/G 273.55 U/S 2411162132-2507310759

SUAW 02/647 ZAN AIRSPACE LGT OUT/NIGHT VISION GOGGLE TRAINING FOX 1 MOA ACT 5000FT AGL
UP TO BUT NOT INCLUDING FL180 2502061830-2502070500

SUAW 02/646 ZAN AIRSPACE LGT OUT/NIGHT VISION GOGGLE TRAINING EIELSON MOA ACT 100FT AGL UP TO BUT NOT INCLUDING FL180 2502061830-2502070500
SUAW 02/645 ZAN AIRSPACE LGT OUT/NIGHT VISION GOGGLE TRAINING FOX 2 MOA ACT 7000FT UP TO BUT NOT INCLUDING FL180 2502061830-2502070500
SUAW 02/644 ZAN AIRSPACE LGT OUT/NIGHT VISION GOGGLE TRAINING FOX 3 HIGH MOA ACT 5000FT AGL UP TO BUT NOT INCLUDING FL180 2502061830-2502070500
SUAW 02/643 ZAN AIRSPACE LGT OUT/NIGHT VISION GOGGLE TRAINING PAXON HIGH MOA ACT 14000FT UP TO BUT NOT INCLUDING FL180 2502061830-2502070500
SUAW 02/641 ZAN AIRSPACE LGT OUT/NIGHT VISION GOGGLE TRAINING FOX 3 LOW MOA ACT 500FT AGL-4999FT AGL 2502061830-2502070500
SUAW 02/237 ZAN AIRSPACE FOX 1 MOA ACT 5000FT AGL UP TO BUT NOT INCLUDING FL180 2502070301-2502070500
SUAW 02/236 ZAN AIRSPACE FOX 2 MOA ACT 7000FT UP TO BUT NOT INCLUDING FL180 2502070301-2502070500
SUAW 02/235 ZAN AIRSPACE FOX 3 HIGH MOA ACT 5000FT AGL UP TO BUT NOT INCLUDING FL180 2502070301-2502070500
SUAW 02/234 ZAN AIRSPACE EIELSON MOA ACT 100FT AGL UP TO BUT NOT INCLUDING FL180 2502070301-2502070500
SUAW 02/233 ZAN AIRSPACE PAXON HIGH MOA ACT 14000FT UP TO BUT NOT INCLUDING FL180 2502070301-2502070500
SUAW 02/110 ZAN AIRSPACE FOX 3 LOW MOA ACT 500FT AGL-4999FT AGL 2502061830-2502070500
ENA 11/409 ZAN AIRSPACE BLASTING WI AN AREA DEFINED AS 3NM RADIUS OF 631100N1425400W (9NM SSE 6K8) SFC-1000FT AGL DLY 1600-0600 2411241600-2706290600
ENA 12/534 ZAN SVC DEADHORSE FSS U/S CTC FAIRBANKS FSS AT 907-474-0137 TUE THU 1500-1700 2501010600-2502242359
ENA 12/533 ZAN SVC DEADHORSE FSS CLSD LOCAL AP ADVISORY SER NOT AVBL TUE THU 1500-1700 2501010600-2502242359
CARF 02/187 ZAN AIRSPACE DCC MICHELL (POKER FLAT) AREA 2 STNR ALT RESERVATION WI AN AREA DEFINED AS 694100N1474500W TO 691300N1414800W TO 671800N1440200W TO 675900N1490000W TO POINT OF ORIGIN SFC-UNL 2502070445-2502071415
CARF 02/186 ZAN AIRSPACE DCC MICHELL (POKER FLAT) AREA 1 STNR ALT RESERVATION WI AN AREA DEFINED AS 650100N1474300W TO 650700N1475200W TO 651600N1474500W TO 652000N1472600W TO 651600N1471000W TO 650900N1470600W TO 650100N1471300W TO 645800N1472800W TO POINT OF ORIGIN SFC-UNL 2502070445-2502071415
CARF 02/156 ZAN AIRSPACE DCC MICHELL (POKER FLAT) AREA 2 STNR ALT RESERVATION WI AN AREA DEFINED AS 694100N1474500W TO 691300N1414800W TO 671800N1440200W TO 675900N1490000W TO POINT OF ORIGIN SFC-UNL 2502080445-2502081415
CARF 02/155 ZAN AIRSPACE DCC MICHELL (POKER FLAT) AREA 1 STNR ALT RESERVATION WI AN AREA DEFINED AS 650100N1474300W TO 650700N1475200W TO 651600N1474500W TO 652000N1472600W TO 651600N1471000W TO 650900N1470600W TO 650100N1471300W TO 645800N1472800W TO POINT OF ORIGIN SFC-UNL 2502080445-2502081415

TFR
FDC 4/9271 ZAN PART 1 OF 3 AK..AIRSPACE CLEAR, AK..TEMPORARY FLIGHT RESTRICTIONS.
THIS NOTAM REPLACES NOTAM 4/8064 DUE TO CHANGE IN LOCAL TIME.
PURSUANT TO 49 USC 40103(B)(3), THE FEDERAL AVIATION ADMINISTRATION (FAA) CLASSIFIES THE AIRSPACE DEFINED IN THIS NOTAM AS ~NTL DEFENSE AIRSPACE~. PILOTS WHO DO NOT ADHERE TO THE FOLLOWING PROC MAY BE INTERCEPTED, DETAINED AND INTERVIEWED BY LAW ENFORCEMENT/SECURITY PERSONNEL. ANY OF THE FOLLOWING ADDITIONAL ACTIONS MAY ALSO BE TAKEN AGAINST A PILOT WHO DOES NOT COMPLY WITH THE RQMNTS OR ANY SPECIAL INSTRUCTIONS OR PROC ANNOUNCED IN THIS NOTAM:

A) THE FAA MAY TAKE ADMINISTRATIVE ACTION, INCLUDING IMPOSING CIVIL PENALTIES AND THE SUSPENSION OR REVOCATION OF AIRMEN CERTIFICATES; OR

B) THE UNITED STATES GOVERNMENT MAY PURSUE CRIMINAL CHARGES, INCLUDING CHARGES UNDER 49 USC SECTION 46307; OR

C) THE UNITED STATES GOVERNMENT MAY USE DEADLY FORCE AGAINST THE AIRBORNE ACFT, IF IT IS DETERMINED THAT THE ACFT POSES AN IMMINENT
2411271751-2503091300

END PART 1 OF 3
FDC 4/9271 ZAN PART 2 OF 3 AK..AIRSPACE CLEAR, AK..TEMPORARY FLIGHT SECURITY THREAT.

PURSUANT TO 14 CFR 99.7, SPECIAL SECURITY INSTRUCTIONS, ALL ACFT FLT OPS ARE PROHIBITED: WI AN AREA DEFINED AS 642448N1491602W (ENN184011.8) THEN CLOCKWISE ON A 4.8NM ARC CENTERED ON 642026N1491125W (ENN171015.3) TO 641958N1490024W (ENN153015.6) TO 641929N1490227W (ENN156016) THEN COUNTERCLOCKWISE ON A 4NM ARC CENTERED ON 642022N1491125W (ENN170015.4) TO 642356N1491530W (ENN182012.5) TO POINT OF ORIGIN 1000FT AGL-2600FT AGL EFFECTIVE IMMEDIATELY UNTIL 2503091300 UTC (0400 LOCAL 03/09/25) TUE, THU, SAT 1100-1300 (0200-0400 LOCAL).

EXC AS SPECIFIED BLW AND/OR UNLESS AUTH BY ATC:
1. THESE RESTRICTIONS EXCLUDE THAT PORTION OF AIRSPACE WHOLLY CONTAINED IN R-2206A THRU R-2206G WHEN ACTIVE.
2. ALL AIRCRAFT ENTERING OR EXITING THE TFR MUST BE ON A DISCRETE CODE ASSIGNED BY AN AIR TRAFFIC

2411271751-2503091300
END PART 2 OF 3
FDC 4/9271 ZAN PART 3 OF 3 AK..AIRSPACE CLEAR, AK..TEMPORARY FLIGHT CONTROL (ATC) FACILITY.
3. AIRCRAFT MUST BE SQUAWKING THE DISCRETE CODE AT ALL TIMES WHILE IN THE TFR.
4. ALL AIRCRAFT ENTERING OR EXITING THE TFR MUST REMAIN IN TWO-WAY RADIO COMMUNICATIONS WITH ATC.
5. ANCHORAGE /ZAN/ TEL 907-269-1103, IS THE FAA COORDINATION FACILITY.

2411271751-2503091300
END PART 3 OF 3
FDC 4/8063 ZAN PART 1 OF 4 AK..AIRSPACE CLEAR, AK..TEMPORARY FLIGHT RESTRICTIONS.
NOVEMBER 2 , 2024-MARCH 8 2025 LOCAL. PURSUANT TO 49 USC 40103(B)(3), THE FEDERAL AVIATION ADMINISTRATION (FAA) CLASSIFIES THE AIRSPACE DEFINED IN THIS NOTAM AS ~NTL DEFENSE AIRSPACE~. PILOTS WHO DO NOT ADHERE TO THE FOLLOWING PROC MAY BE INTERCEPTED, DETAINED AND INTERVIEWED BY LAW ENFORCEMENT/SECURITY PERSONNEL. ANY OF THE FOLLOWING ADDITIONAL ACTIONS MAY ALSO BE TAKEN AGAINST A PILOT WHO DOES NOT COMPLY WITH THE RQMNTS OR ANY SPECIAL INSTRUCTIONS OR PROC ANNOUNCED IN THIS NOTAM:
A) THE FAA MAY TAKE ADMINISTRATIVE ACTION, INCLUDING IMPOSING CIVIL PENALTIES AND THE SUSPENSION OR REVOCATION OF AIRMEN CERTIFICATES; OR
B) THE UNITED STATES GOVERNMENT MAY PURSUE CRIMINAL CHARGES, INCLUDING CHARGES UNDER 49 USC SECTION 46307; OR
C) THE UNITED STATES GOVERNMENT MAY USE DEADLY FORCE AGAINST THE AIRBORNE ACFT, IF IT IS DETERMINED THAT THE ACFT POSES AN IMMINENT SECURITY THREAT.
PURSUANT TO 14 CFR 99.7, SPECIAL SECURITY INSTRUCTIONS, ALL ACFT FLT OPS ARE PROHIBITED: WI AN AREA DEFINED AS 641410N1491401W (ENN170021.7) TO 641323N1491441W (ENN171022.5) THEN CLOCKWISE ON A

2411030201-2503090300
END PART 1 OF 4
FDC 4/8063 ZAN PART 2 OF 4 AK..AIRSPACE CLEAR, AK..TEMPORARY FLIGHT
3.8 NM ARC CENTERED ON 641653N1491756W (ENN177019.5) TO 641309N1491930W (ENN176023.3) TO 641359N1491755W (ENN174022.3) THEN COUNTERCLOCKWISE ON A 3 NM ARC CENTERED ON 641655N1491641W (ENN175019.3) TO THE POINT OF ORIGIN 1500FT AGL-FL360 EFFECTIVE 2411030201 UTC (1701 LOCAL 11/02/24) UNTIL 2503090300 UTC (1800 LOCAL 03/08/25).

WI AN AREA DEFINED AS 641309N1491930W (ENN176023.3) THEN CLOCKWISE ON A 3.8NM ARC CENTERED ON 641653N1491756W (ENN177019.5) TO 642008N1492230W (ENN186017.2) THEN CLOCKWISE ON A 4.8NM ARC CENTERED ON 642026N1491125W (ENN171015.3) TO 642448N1491602W

(ENN184011.8) TO 642356N1491530W (ENN182012.5) THEN
COUNTERCLOCKWISE ON A 4NM ARC CENTERED ON 642022N1491125W
(ENN170015.4) TO 641927N1492022W (ENN183017.4) THEN
COUNTERCLOCKWISE ON A 3NM ARC CENTERED ON 641655N1491641W
(ENN175019.3) TO 641359N1491755W (ENN174022.3) TO THE POINT OF
ORIGIN 1000FT AGL-FL360
EFFECTIVE 2411030201 UTC (1701 LOCAL 11/02/24) UNTIL 2503090300 UTC
(1800 LOCAL 03/08/25).

2411030201-2503090300
END PART 2 OF 4

FDC 4/8063 ZAN PART 3 OF 4 AK..AIRSPACE CLEAR, AK..TEMPORARY FLIGHT
WI AN AREA DEFINED AS 642448N1491602W (ENN184011.8) THEN CLOCKWISE
ON A 4.8NM ARC CENTERED ON 642026N1491125W (ENN171015.3) TO
641958N1490024W (ENN153015.6) TO 641929N1490227W (ENN156016) THEN
COUNTERCLOCKWISE ON A 4NM ARC CENTERED ON 642022N1491125W
(ENN170015.4) TO 642356N1491530W (ENN182012.5) TO THE POINT OF
ORIGIN 2600FT MSL-FL360
EFFECTIVE 2411030201 UTC (1701 LOCAL 11/02/24) UNTIL 2503090300 UTC
(1800 LOCAL 03/08/25).

WI AN AREA DEFINED AS 641725N1491125W (ENN169018.3) TO
641410N1491401W (ENN170021.7) THEN CLOCKWISE ON A 3NM ARC
CENTERED ON 641655N1491641W (ENN175019.3) TO 641927N1492022W
(ENN183017.4) THEN CLOCKWISE ON A 4NM ARC CENTERED ON
642022N1491125W (ENN170015.4) TO 641929N1490227W (ENN156016) TO
THE POINT OF ORIGIN FL320-FL360
EFFECTIVE 2411030201 UTC (1701 LOCAL 11/02/24) UNTIL 2503090300 UTC
(1800 LOCAL 03/08/25).

2411030201-2503090300
END PART 3 OF 4

FDC 4/8063 ZAN PART 4 OF 4 AK..AIRSPACE CLEAR, AK..TEMPORARY FLIGHT
EXC AS SPECIFIED BLW AND/OR UNLESS AUTH BY ATC:
1. THESE RESTRICTIONS EXCLUDE THAT PORTION OF
AIRSPACE WHOLLY CONTAINED IN R-2206A THRU R-2206G
WHEN ACTIVE.
2. ALL AIRCRAFT ENTERING OR EXITING THE TFR MUST
BE ON A DISCRETE CODE ASSIGNED BY AN AIR TRAFFIC
CONTROL (ATC) FACILITY.
3. AIRCRAFT MUST BE SQUAWKING THE DISCRETE CODE AT
ALL TIMES WHILE IN THE TFR.
4. ALL AIRCRAFT ENTERING OR EXITING THE TFR MUST
REMAIN IN TWO-WAY RADIO COMMUNICATIONS WITH ATC.
5. ANCHORAGE /ZAN/ TEL 907-269-1103, IS THE FAA
COORDINATION FACILITY.

2411030201-2503090300
END PART 4 OF 4

FDC 2/8783 ZZZ PART 1 OF 2 SECURITY...SPECIAL SECURITY INSTRUCTIONS
(SSI) FOR
IDENTIFICATION OF CIVIL AIRCRAFT (ACFT) OPERATING INTO OR OUT OF THE
UNITED STATES, INTO, WITHIN (WI), OR ACROSS THE UNITED STATES
CONTIGUOUS AIR DEFENSE IDENTIFICATION ZONE (ADIZ). IN ADDITION TO
THE REQUIREMENTS PRESCRIBED IN 14 CFR PART 99.13, TRANSPONDER ON
REQUIREMENTS, THE FOLLOWING SPECIAL SECURITY REQUIREMENTS ARE IN
EFFECT, PURSUANT TO 14 CFR SECTION 99.7, SSI, AND AGREEMENT BETWEEN
THE FEDERAL AVIATION ADMINISTRATION (FAA), THE DEPARTMENT OF DEFENSE
(DOD), AND THE DEPARTMENT OF HOMELAND SECURITY (DHS). THIS NOTAM
CANCELS FDC NOTAM 0-9801, SSI FOR TRANSPONDER OPS OF CIVIL ACFT
OPERATING INTO OR OUT OF THE UNITED STATES.

A. UNLESS OTHERWISE AUTH BY THE FAA, CIVIL ACFT OPERATING INTO OR
OUT OF THE UNITED STATES ACROSS THE CONTIGUOUS U.S. ADIZ, INTO THE
CONTIGUOUS U.S. ADIZ, OR WI THE CONTIGUOUS U.S. ADIZ, MUST BE
EQUIPPED WITH AN OPERABLE RADAR BEACON (BCN) TRANSPONDER AND THAT
TRANSPONDER MUST BE TURNED ON AND SET TO REPLY ON THE DISCRETE BCN
CODE ASSIGNED BY AIR TRAFFIC CONTROL (ATC) OR ISSUED BY FLIGHT

SERVICE (FSS). USE OF BCN CODE 1200 IS NOT AUTHORIZED. USE OF THE
UAT ANONYMITY MODE IS NOT AUTHORIZED. THE RADAR BCN TRANSPONDER MUST
9-ATOR-HQ-IFOS@FAA.GOV. 2202281915-PERM
END PART 1 OF 2

FDC 2/8783 ZZZ PART 2 OF 2 SECURITY...SPECIAL SECURITY INSTRUCTIONS
(SSI) FOR
HAVE ALT REPORTING CAPABILITY.

B. FOR AIR DEFENSE PURPOSES, AIRCRAFT EQUIPPED WITH AN OPERABLE
1090ES (DO-260B) ADS-B SYSTEM OPERATING OUTBOUND ACROSS THE
CONTIGUOUS U.S. ADIZ MAY ALSO BE IDENTIFIED BY THE ICAO AIRCRAFT
ADDRESS (OTHERWISE KNOWN AS THE AIRCRAFT MODE S CODE). THEREFORE,
OUTBOUND AIRCRAFT USE OF A PRIVACY ICAO AIRCRAFT ADDRESS IS NOT
AUTHORIZED.

C. OUTBOUND VFR AIRCRAFT OPERATORS NOT FILING AN AUTOMATED FLIGHT
PLAN MUST CONTACT FSS TO RECEIVE A DISCRETE BEACON CODE.

D. ALL CIVIL ACFT THAT OPERATE IN ANY ADS-B OUT RULE AIRSPACE
DESIGNATED BY 14 CFR 91.225 MUST MEET THE REQUIREMENTS OF THE ADS-B
OUT RULE. NOTHING IN THIS NOTAM CHANGES OR ALTERS THOSE REQUIREMENTS
IN ANY WAY.

E. IF YOU HAVE QUESTIONS REGARDING THIS SSI, CONTACT THE FAA AT
9-ATOR-HQ-IFOS@FAA.GOV. 2202281915-PERM
END PART 2 OF 2

FDC 1/5060 ZZZ SECURITY...SPECIAL SECURITY INSTRUCTIONS (SSI)
CONCERNING NATIONAL SECURITY AND REQUIREMENTS FOR CIVIL AND FOREIGN
STATE ACFT OPS INTO, WI, OR ACROSS UNITED STATES TERRITORIAL
AIRSPACE. IN ACCORDANCE WITH 14 CODE OF FEDERAL REGULATIONS (CFR)
99.7, SPECIAL SECURITY INSTRUCTIONS (SSI), AND 49 USC 40103 AND
41703, IN ADDITION TO THE REQUIREMENTS PRESCRIBED IN 14 CFR PART 99,
SECURITY CONTROL OF AIR TRAFFIC, THE AERONAUTICAL INFORMATION
PUBLICATION (AIP) (PART II. ENROUTE, ENR 1.12) AND AERONAUTICAL
INFORMATION MANUAL (AIM) (CHAPTER 5, SECTION 6) PRESCRIBE THE SSI
PROCEDURES FOR CIVIL AND FOREIGN STATE ACFT OPS INTO, WI, OR ACROSS
UNITED STATES TERRITORIAL AIRSPACE.
2109291637-PERM

FDC 3/9568 FDC PART 1 OF 3 SECURITY..SPECIAL SECURITY INSTRUCTIONS
FOR UNMANNED
AIRCRAFT SYSTEM (UAS) OPERATIONS IN THE VICINITY OF NAVAL BASE
KITSAP AND NAVAL SUBMARINE BASE KINGS BAY. THIS NOTAM REPLACES NOTAM
FDC 1/8373.

PURSUANT TO 49 U.S.C. SECTION 40103(B)(3), THE FAA CLASSIFIES THE
AIRSPACE DEFINED IN THIS NOTAM AND IN FURTHER DETAIL BY THE FAA
WEBSITE IDENTIFIED BELOW AS ~NATIONAL DEFENSE AIRSPACE~. UAS
OPERATORS WHO DO NOT COMPLY WITH APPLICABLE AIRSPACE RESTRICTIONS
ARE WARNED THAT PURSUANT TO 10 U.S.C. SECTION 130I AND 6 U.S.C.
SECTION 124N, THE DEPARTMENT OF DEFENSE (DOD), DEPARTMENT OF
HOMELAND SECURITY (DHS), OR THE DEPARTMENT OF JUSTICE (DOJ) MAY TAKE
SECURITY ACTION THAT RESULTS IN THE INTERFERENCE, DISRUPTION,
SEIZURE, DAMAGING, OR DESTRUCTION OF UNMANNED AIRCRAFT DEEMED TO
POSE A CREDIBLE SAFETY OR SECURITY THREAT TO PROTECTED PERSONNEL,
FACILITIES, OR ASSETS. THE DEPARTMENT OF DEFENSE (DOD) AND UNITED
STATES COAST GUARD (USCG) MAY TAKE SECURITY ACTION THAT RESULTS IN
THE INTERFERENCE, DISRUPTION, SEIZURE, DAMAGING, OR DESTRUCTION OF
UNMANNED AIRCRAFT CONSIDERED TO POSE A SAFETY OR SECURITY THREAT TO
PROTECTED DOD OR USCG ASSETS.
2310291430-2510291430
END PART 1 OF 3

FDC 3/9568 FDC PART 2 OF 3 SECURITY..SPECIAL SECURITY INSTRUCTIONS
FOR UNMANNED

PURSUANT TO 14 C.F.R. SECTION 99.7, SPECIAL SECURITY INSTRUCTIONS
(SSI), ALL UNMANNED AIRCRAFT ARE PROHIBITED FROM FLYING WITHIN A
STAND-OFF DISTANCE OF 3000FT LATERALLY FROM AND 1000FT ABOVE A
UNITED STATES NAVY (USN) OR USCG OPERATED VESSEL WHEN OPERATING
WITHIN THE DEFINED AIRSPACE. THE AIRSPACE IN WHICH UAS OPERATIONS
MUST COMPLY WITH THIS SSI IS DEFINED AS THE AIRSPACE, SFC-2000FT

MSL, GENERALLY OVERLYING: 1) THE PORTION THE HOOD CANAL AND STRAIT
OF JUAN DE FUCA EXTENDING FROM NAVAL BASE KITSAP NEAR BREMERTON, WA,
TO THE PACIFIC; AND 2) THE PORTION OF THE CUMBERLAND SOUND EXTENDING
FROM NAVAL SUBMARINE BASE KINGS BAY NEAR ST. MARYS, GA, TO THE
ATLANTIC. THE AIRSPACE IN WHICH THIS SSI APPLIES IS VISUALLY
DEPICTED AND GEOSPATIALLY DEFINED ON THE FOLLOWING FAA WEBSITE:
HTTPS://UDDS-FAA.OPENDATA.ARCGIS.COM.

UAS OPERATORS NEEDING TO OPERATE IN THE DEFINED AIRSPACE IN CLOSE
PROXIMITY TO USN OR USCG VESSELS FOR OVERRIDING REASONS OF PUBLIC
INTEREST OR NECESSITY (SUCH AS IN DIRECT SUPPORT OF AN ACTIVE
NATIONAL DEFENSE, HOMELAND SECURITY, LAW ENFORCEMENT, FIREFIGHTING,
2310291430-2510291430
END PART 2 OF 3

FDC 3/9568 FDC PART 3 OF 3 SECURITY..SPECIAL SECURITY INSTRUCTIONS
FOR UNMANNED
SEARCH AND RESCUE, OR DISASTER RESPONSE MISSION) MUST COORDINATE AND
OBTAIN ADVANCE AUTHORIZATION FROM THE APPROPRIATE DOD OR USCG POINT
OF CONTACT IDENTIFIED IN THE FOLLOWING FAA WEBSITE:
HTTPS://UDDS-FAA.OPENDATA.ARCGIS.COM. OPERATORS UNABLE TO
SUCCESSFULLY COORDINATE WITH THESE DOD OR USCG POINTS OF CONTACT MAY
CONTACT THE FAA SYSTEM OPERATIONS SUPPORT CENTER (SOSC) AT (202)
267-8276 FOR FURTHER ASSISTANCE.

IF YOU HAVE GENERAL QUESTIONS REGARDING UAS OPERATIONS, PLEASE REFER
TO THE FOLLOWING FAA WEBSITE: WWW.FAA.GOV/UAS/CONTACT; OR CONTACT
THE FAA VIA EMAIL AT UASHELP@FAA.GOV OR PHONE AT (844) FLY-MY-UA.

IF YOU HAVE QUESTIONS REGARDING THESE UAS SSI, PLEASE REF5ER TO THE
FOLLOWING FAA WEBSITE:HTTPS://UDDS-FAA.OPENDATA.ARCGIS.COM; OR
CONTACT THE FAAS SOSC AT (202)267-8276.
2310291430-2510291430
END PART 3 OF 3

FDC 3/6405 FDC PART 1 OF 3 SECURITY..SPECIAL SECURITY INSTRUCTIONS
FOR UNMANNED
AIRCRAFT SYSTEM (UAS) OPERATIONS WITHIN AND IN THE VICINITY OF
AIRSPACE OVERLYING THE TERRITORIAL AND NAVIGABLE WATERS OF THE
UNITED STATES OF AMERICA (USA).

PURSUANT TO 49 USC SECTION 40103(B)(3), THE FAA CLASSIFIES THE
AIRSPACE DEFINED IN THIS NOTAM AND IN FURTHER DETAIL BY THE FAA
WEBSITE IDENTIFIED BELOW AS ~NATIONAL DEFENSE AIRSPACE~. OPERATORS
WHO DO NOT COMPLY WITH THE FOLLOWING PROCEDURES MAY FACE THE
FOLLOWING ENFORCEMENT ACTIONS: THE UNITED STATES GOVERNMENT MAY
PURSUE CRIMINAL CHARGES, INCLUDING CHARGES UNDER 49 USC SECTION
46307; AND THE FAA MAY TAKE ADMINISTRATIVE ACTION, INCLUDING
IMPOSING CIVIL PENALTIES AND REVOKING FAA CERTIFICATES OR
AUTHORIZATIONS TO OPERATE UNDER TITLE 49 USC SECTIONS 44709 AND
46301. IN ADDITION, PURSUANT TO 10 USC SECTION 130I, THE DEPARTMENT
OF DEFENSE (DOD) MAY TAKE SECURITY ACTION THAT RESULTS IN THE
INTERFERENCE, DISRUPTION, SEIZURE, DAMAGING, OR DESTRUCTION OF
UNMANNED AIRCRAFT CONSIDERED TO POSE A SAFETY OR SECURITY THREAT TO
PROTECTED DOD ASSETS.

2305201400-2505201400
END PART 1 OF 3

FDC 3/6405 FDC PART 2 OF 3 SECURITY..SPECIAL SECURITY INSTRUCTIONS
FOR UNMANNED
PURSUANT TO 14 CFR SECTION 99.7, SPECIAL SECURITY INSTRUCTIONS
(SSI), ALL UNMANNED AIRCRAFT ARE PROHIBITED FROM FLYING WITHIN A
STAND-OFF DISTANCE OF 3000FT LATERALLY AND 1000FT ABOVE ANY U.S.
NAVY (USN) VESSEL OPERATING, TRANSITING, OR AT PORT WITHIN THE
TERRITORIAL WATERS AND/OR NAVIGABLE WATERS OF THE USA.
THE AIRSPACE IN WHICH UAS OPERATIONS MUST COMPLY WITH THIS SSI IS
DEFINED AS THE AIRSPACE, SFC-2000FT MSL, ABOVE THE TERRITORIAL AND
NAVIGABLE WATERS OF THE USA, INCLUDING PORTS, ANCHORAGES AND
ADJACENT LAND.
THE TERRITORIAL WATERS OVER WHICH THIS SSI APPLIES ARE VISUALLY
DEPICTED AND GEOSPATIALLY DEFINED ON THE FOLLOWING FAA WEBSITE:
HTTPS://UDDS-FAA.OPENDATA.ARCGIS.COM.

NAVIGABLE WATERS OF THE USA ARE DEFINED BY 33 CFR PART 329.
ADDITIONAL SECURITY-RELATED UAS RESTRICTIONS ARE DEPICTED ON
HTTPS://UDDS-FAA.OPENDATA.ARCGIS.COM. UAS OPERATORS NEEDING TO
OPERATE IN THE DEFINED AIRSPACE IN CLOSE PROXIMITY TO USN VESSELS
OPERATING IN TERRITORIAL AND NAVIGABLE WATERS OF THE USA FOR
OVERRIDING REASONS OF PUBLIC INTEREST OR NECESSITY (SUCH AS IN
2305201400-2505201400
END PART 2 OF 3

FDC 3/6405 FDC PART 3 OF 3 SECURITY..SPECIAL SECURITY INSTRUCTIONS
FOR UNMANNED
DIRECT SUPPORT OF AN ACTIVE NATIONAL DEFENSE, HOMELAND SECURITY, LAW
ENFORCEMENT, FIREFIGHTING, SEARCH AND RESCUE, OR DISASTER RESPONSE
MISSION; OR COMMERCIAL ACTIVITY) MUST COORDINATE AND OBTAIN ADVANCE
AUTHORIZATION FROM THE APPROPRIATE DOD/USN POINT OF CONTACT
IDENTIFIED IN THE FOLLOWING FAA WEBSITE:
HTTPS://UDDS-FAA.OPENDATA.ARCGIS.COM.
OPERATORS UNABLE TO SUCCESSFULLY COORDINATE WITH THESE DOD OR USN
POINTS OF CONTACT MAY CONTACT THE FAA SYSTEM OPERATIONS SUPPORT
CENTER (SOSC) AT (202) 267-8276 FOR FURTHER ASSISTANCE.

IF YOU HAVE GENERAL QUESTIONS REGARDING UAS OPERATIONS, PLEASE REFER
TO WWW.FAA.GOV/UAS/CONTACT; OR CONTACT THE FAA VIA EMAIL AT
UASHELP@FAA.GOV OR PHONE AT (844) FLY-MY-UA. IF YOU HAVE QUESTIONS
REGARDING THIS UAS-SPECIFIC SSI, PLEASE REFER TO THE FOLLOWING FAA
WEBSITE: HTTPS://UDDS-FAA.OPENDATA.ARCGIS.COM; OR CONTACT THE FAA
SOSC AT (202) 267-8276.
2305201400-2505201400
END PART 3 OF 3

FDC 3/4452 FDC PART 1 OF 3 SECURITY SPECIAL SECURITY INSTRUCTIONS
FOR UNMANNED
AIRCRAFT SYSTEM (UAS) OPERATIONS IN THE VICINITY OF CAPE CANAVERAL
AND THE KENNEDY SPACE CENTER.
PURSUANT TO 49 U.S.C. SECTION 40103(B)(3), THE FAA CLASSIFIES THE
AIRSPACE DEFINED IN THIS NOTAM AND IN FURTHER DETAIL BY THE FAA
WEBSITE IDENTIFIED BELOW AS ~NATIONAL DEFENSE AIRSPACE~. UAS
OPERATORS WHO DO NOT COMPLY WITH APPLICABLE AIRSPACE RESTRICTIONS
ARE WARNED THAT PURSUANT TO 10 U.S.C. SECTION 130I AND 6 U.S.C.
SECTION 124N, THE DEPARTMENT OF DEFENSE (DOD), DEPARTMENT OF
HOMELAND SECURITY (DHS), OR THE DEPARTMENT OF JUSTICE (DOJ) MAY TAKE
SECURITY ACTION THAT RESULTS IN THE INTERFERENCE, DISRUPTION,
SEIZURE, DAMAGING, OR DESTRUCTION OF UNMANNED AIRCRAFT DEEMED TO
POSE A CREDIBLE SAFETY OR SECURITY THREAT TO PROTECTED PERSONNEL,
FACILITIES, OR ASSETS. THE DEPARTMENT OF DEFENSE (DOD) MAY TAKE
SECURITY ACTION THAT RESULTS IN THE INTERFERENCE, DISRUPTION,
SEIZURE, DAMAGING, OR DESTRUCTION OF UNMANNED AIRCRAFT CONSIDERED TO
POSE A SAFETY OR SECURITY THREAT TO PROTECTED NATIONAL SECURITY
ASSETS.
PURSUANT TO 14 C.F.R. SECTION 99.7, SPECIAL SECURITY (SSI), ALL
UNMANNED AIRCRAFT ARE PROHIBITED FROM FLYING WITHIN RESTRICTED AREA
2303080040-2503010500
END PART 1 OF 3

FDC 3/4452 FDC PART 2 OF 3 SECURITY SPECIAL SECURITY INSTRUCTIONS
FOR UNMANNED
R-2932. THE AIRSPACE IN WHICH UAS OPERATIONS MUST COMPLY WITH THIS
SSI IS DEFINED AS THE AIRSPACE, SFC-5000FT MSL, GENERALLY OVERLYING:
CAPE CANAVERAL AND THE KENNEDY SPACE CENTER TO EXTEND INTO THE
ATLANTIC. THE AIRSPACE IN WHICH THIS SSI APPLIES IS VISUALLY
DEPICTED AND GEOSPATIALLY DEFINED ON THE FOLLOWING FAA WEBSITE:
HTTPS://UDDS-FAA.OPENDATA.ARCGIS.COM.
UAS OPERATORS NEEDING TO OPERATE IN THE DEFINED AIRSPACE FOR
OVERRIDING REASONS OF PUBLIC INTEREST OR NECESSITY (SUCH AS IN
DIRECT SUPPORT OF AN ACTIVE NATIONAL DEFENSE, HOMELAND SECURITY, LAW
ENFORCEMENT, FIREFIGHTING, SEARCH AND RESCUE, OR DISASTER RESPONSE
MISSION) MUST COORDINATE AND OBTAIN ADVANCE AUTHORIZATION FROM THE
APPROPRIATE DOD POINT OF CONTACT IDENTIFIED IN THE FOLLOWING FAA
WEBSITE: UNMANNED HTTPS://UDDS-FAA.OPENDATA.ARCGIS.COM. OPERATORS
UNABLE TO SUCCESSFULLY COORDINATE WITH THESE DOD POINTS OF CONTACT
MAY CONTACT THE FAA SYSTEM OPERATIONS SUPPORT CENTER (SOSC) AT (202)
267-8276 FOR FURTHER ASSISTANCE.

IF YOU HAVE GENERAL QUESTIONS REGARDING UAS OPERATIONS, PLEASE REFER
TO THE FOLLOWING FAA WEBSITE: WWW.FAA.GOV/UAS/CONTACT; OR CONTACT
THE FAA VIA EMAIL AT UASHELP@FAA.GOV OR PHONE AT (844) FLY-MY-UA.
2303080040-2503010500
END PART 2 OF 3
FDC 3/4452 FDC PART 3 OF 3 SECURITY SPECIAL SECURITY INSTRUCTIONS
FOR UNMANNED
IF YOU HAVE QUESTIONS REGARDING THIS UAS SSI, PLEASE REFER TO THE
FOLLOWING FAA WEBSITE:HTTPS://UDDS-FAA.OPENDATA.ARCGIS.COM; OR
CONTACT THE FAAS SOSC AT (202)267-8276.
2303080040-2503010500
END PART 3 OF 3
FDC 3/2496 FDC PART 1 OF 4 SECURITY..SPECIAL SECURITY INSTRUCTIONS
FOR UNMANNED
AIRCRAFT SYSTEM (UAS) OPERATIONS FOR MULTIPLE LOCATIONS NATIONWIDE.
THIS NOTAM REPLACES NOTAM FDC 1/0488 TO PROVIDE UPDATED
INSTRUCTIONS.
PURSUANT TO 49 U.S.C. SECTION 40103(B)(3), THE FAA CLASSIFIES THE
AIRSPACE DEFINED IN THIS NOTAM AND IN FURTHER DETAIL AT THE FAA
WEBSITE IDENTIFIED BELOW AS ~NATIONAL DEFENSE AIRSPACE~. OPERATORS
WHO DO NOT COMPLY WITH THE FOLLOWING PROCEDURES MAY FACE THE
FOLLOWING ENFORCEMENT ACTIONS: THE UNITED STATES GOVERNMENT MAY
PURSUE CRIMINAL CHARGES, INCLUDING CHARGES UNDER 49 U.S.C. SECTION
46307; AND THE FAA MAY TAKE ADMINISTRATIVE ACTION, INCLUDING
IMPOSING CIVIL PENALTIES AND REVOKING FAA CERTIFICATES OR
AUTHORIZATIONS TO OPERATE UNDER TITLE 49 U.S.C. SECTIONS 44709 AND
46301.
IN ADDITION, PURSUANT TO 10 U.S.C. SECTION 130I, 50 U.S.C. SECTION
2661, AND 6 U.S.C. SECTION 124N, THE DEPARTMENT OF DEFENSE (DOD),
DEPARTMENT OF ENERGY (DOE), DEPARTMENT OF HOMELAND SECURITY (DHS),
OR DEPARTMENT OF JUSTICE (DOJ), RESPECTIVELY , MAY TAKE SECURITY
ACTION AT OR IN THE VICINITY OF SPECIFIC LOCATIONS PRE-COORDINATED
WITH THE FAA WITHIN A SUBSET OF THE DEFINED AIRSPACE, OR IN
2309021159-2509011159
END PART 1 OF 4
FDC 3/2496 FDC PART 2 OF 4 SECURITY..SPECIAL SECURITY INSTRUCTIONS
FOR UNMANNED
RESTRICTED OR PROHIBITED AIRSPACE ADJACENT TO SUCH LOCATIONS, THAT
RESULTS IN THE INTERFERENCE, DISRUPTION, SEIZURE, DAMAGING, OR
DESTRUCTION OF UNMANNED AIRCRAFT CONSIDERED TO POSE A SAFETY OR
SECURITY THREAT TO FACILITIES OR ASSETS.
PURSUANT TO 14 C.F.R. SECTION 99.7, SPECIAL SECURITY INSTRUCTIONS
(SSI), ALL UAS FLIGHT OPERATIONS ARE PROHIBITED: WITHIN THE DEFINED
AIRSPACE OVER SELECT NATIONAL SECURITY SENSITIVE LOCATIONS EXCEPT AS
PROVIDED FOR BELOW.
REFER TO THE FOLLOWING FAA WEBSITE:
HTTPS://UDDS-FAA.OPENDATA.ARCGIS.COM FOR:
A LIST OF THESE SELECTED LOCATIONS AND FACILITIES, AND VISUAL
DEPICTIONS, ALTITUDES, AND GEOSPATIAL DEFINITIONS OF THE OVERLYING
AIRSPACE IN WHICH UAS OPERATIONS ARE PROHIBITED;
A LIST OF A SPECIFIC SUBSET OF LOCATIONS AND FACILITIES, AND VISUAL
DEPICTIONS, ALTITUDES, AND GEOSPATIAL DEFINITIONS OF THE OVERLYING
AIRSPACE IN WHICH NON-COMPLIANT UAS OPERATIONS MAY BE SUBJECT TO THE
SECURITY ACTION CITED ABOVE;
DESIGNATED FACILITY CONTACTS, WHICH MAY BE CONTACTED BY UAS
OPERATORS NEEDING TO OPERATE IN THE DEFINED AIRSPACE FOR OVERRIDING
2309021159-2509011159
END PART 2 OF 4
FDC 3/2496 FDC PART 3 OF 4 SECURITY..SPECIAL SECURITY INSTRUCTIONS
FOR UNMANNED
REASONS OF PUBLIC INTEREST OR NECESSITY (SUCH AS IN DIRECT SUPPORT
OF AN ACTIVE NATIONAL DEFENSE, HOMELAND SECURITY, LAW ENFORCEMENT,
FIREFIGHTING, SEARCH AND RESCUE, OR DISASTER RESPONSE MISSION; OR
COMMERCIAL ACTIVITY);
AND OTHER IMPORTANT INFORMATION, INCLUDING THE TIMES IN WHICH THE
SSI ARE IN EFFECT.
THE SSI APPLIED TO THE DEFINED AIRSPACE ARE CONTINUOUS UNLESS
OTHERWISE INDICATED BY THE FAA~S UDDS WEBSITE. SOME SSI ARE ONLY IN
EFFECT DURING RECURRING INTERMITTENT PERIODS SPECIFIED BY THE FAA IN
THE UDDS WEBSITE. OPERATORS ARE URGED TO CHECK THIS FAA WEBSITE

FREQUENTLY BEFORE AND DURING UAS FLIGHTS, ESPECIALLY WHEN OPERATING
IN THE VICINITY OF OR WITHIN THE DEFINED AIRSPACE TO WHICH RECURRING
INTERMITTENT SSI ARE APPLIED.
SOME OF THE DEFINED SSI AIRSPACE MAY BE NEAR OR ADJACENT TO SPECIAL
USE AIRSPACE (SUA), INCLUDING PROHIBITED AREAS AND RESTRICTED AREAS
ESTABLISHED PURSUANT TO 14 C.F.R. PART 73. OPERATORS MUST MAINTAIN
FAMILIARITY AND COMPLY WITH SUA REQUIREMENTS.
UAS OPERATIONS ARE AUTHORIZED WITHIN THE DEFINED SSI AIRSPACE IF IN
COMPLIANCE WITH THE REQUIREMENTS LISTED BELOW AND THE UAS FLIGHT
2309021159-2509011159
END PART 3 OF 4

FDC 3/2496 FDC PART 4 OF 4 SECURITY..SPECIAL SECURITY INSTRUCTIONS
FOR UNMANNED
OPERATION COMPLIES WITH ALL OTHER APPLICABLE FEDERAL AVIATION
REGULATIONS:
THE UAS FLIGHT OPERATION HAS BEEN PRE-APPROVED BY THE DESIGNATED
FACILITY CONTACT BASED ON CRITERIA ESTABLISHED BY THE SPONSORING
FEDERAL AGENCY IN COORDINATION WITH THE FAA; OR
IF THE UAS FLIGHT OPERATION IS CONDUCTED IN DIRECT SUPPORT OF AN
ACTIVE NATIONAL DEFENSE, HOMELAND SECURITY, LAW ENFORCEMENT,
FIREFIGHTING, SEARCH AND RESCUE, OR DISASTER RESPONSE MISSION, AND
PRIOR NOTIFICATION HAS BEEN PROVIDED TO THE DESIGNATED FACILITY
CONTACT; OR
IF THE UAS FLIGHT OPERATION IS CONDUCTED IN DIRECT SUPPORT OF A
SIGNIFICANT AND URGENT GOVERNMENTAL INTEREST AND IS APPROVED BY THE
FAA~S SYSTEM OPERATIONS SUPPORT CENTER (SOSC) IN ADVANCE OF ENTERING
THE DEFINED SSI AIRSPACE.
OPERATORS UNABLE TO SUCCESSFULLY COORDINATE WITH THE DESIGNATED
FACILITY CONTACTS MAY CONTACT THE FAA SYSTEM OPERATIONS SUPPORT
CENTER (SOSC) AT (202) 267-8276 FOR FURTHER ASSISTANCE.
2309021159-2509011159
END PART 4 OF 4

FDC 3/0104 FDC PART 1 OF 3 SECURITY NOTICE...NATIONAL SECURITY
ADVISORY FOR
UNMANNED AIRCRAFT SYSTEM (UAS) OPERATIONS IN PROXIMITY TO SELECT
LOCATIONS AND MOBILE ASSETS NATIONWIDE. THIS NOTAM REPLACES NOTAM
FDC 1/8374.

IN THE INTEREST OF NATIONAL SECURITY, UAS OPERATORS ARE STRONGLY
ADVISED TO AVOID FLYING IN CLOSE PROXIMITY (GENERALLY, IN AIRSPACE
WITHIN 3000FT LATERALLY AND 1000FT ABOVE UNLESS INDICATED BY THE FAA
BY NOTAM OR OTHER MEANS) TO: DEPARTMENT OF DEFENSE (DOD) AND
DEPARTMENT OF ENERGY (DOE) FACILITIES AND MOBILE ASSETS, INCLUDING
VESSELS AND GROUND VEHICLE CONVOYS AND THEIR ASSOCIATED ESCORTS,
SUCH AS UNITED STATES COAST GUARD (USCG) OPERATED VESSELS.

PURSUANT TO 49 U.S.C. SECTION 40103(B)(3), THE FAA CLASSIFIES THE
AIRSPACE DEFINED IN THIS NOTAM AND IN FURTHER DETAIL BY THE FAA
WEBSITE IDENTIFIED BELOW AS ~NATIONAL DEFENSE AIRSPACE~. UAS
OPERATORS WHO DO NOT COMPLY WITH APPLICABLE AIRSPACE RESTRICTIONS
ARE WARNED THAT PURSUANT TO 10 U.S.C. SECTION 130I AND 6 U.S.C.
SECTION 124N, THE DEPARTMENT OF DEFENSE (DOD), DEPARTMENT OF
HOMELAND SECURITY (DHS), OR THE DEPARTMENT OF JUSTICE (DOJ) MAY TAKE
2310291430-2510291430
END PART 1 OF 3

FDC 3/0104 FDC PART 2 OF 3 SECURITY NOTICE...NATIONAL SECURITY
ADVISORY FOR
SECURITY ACTION THAT RESULTS IN THE INTERFERENCE, DISRUPTION,
SEIZURE, DAMAGING, OR DESTRUCTION OF UNMANNED AIRCRAFT DEEMED TO
POSE A CREDIBLE SAFETY OR SECURITY THREAT TO PROTECTED PERSONNEL,
FACILITIES, OR ASSETS.

THE FAA RECOMMENDS THAT UAS OPERATORS NEEDING TO OPERATE IN THE
INDICATED AIRSPACE FOR OVERRIDING REASONS OF PUBLIC INTEREST OR
NECESSITY (SUCH AS IN DIRECT SUPPORT OF AN ACTIVE NATIONAL DEFENSE,
HOMELAND SECURITY, LAW ENFORCEMENT, FIREFIGHTING, SEARCH AND RESCUE,
OR DISASTER RESPONSE MISSION) COORDINATE IN ADVANCE WITH THE
APPROPRIATE DOD, DOE, OR USCG ENTITY, OR BY CONTACTING THE FAA. DOD,
DOE, AND USCG POINTS OF CONTACT FOR SPECIFIC COVERED FACILITIES AND
MOBILE ASSETS MAY BE AVAILABLE ON THE FOLLOWING FAA WEBSITE:

HTTPS://UDDS-FAA.OPENDATA.ARCGIS.COM. OPERATORS UNABLE TO SUCCESSFULLY COORDINATE WITH DOD, DOE, OR USCG POINTS OF CONTACT MAY CONTACT THE FAA SYSTEM OPERATIONS SUPPORT CENTER (SOSC) AT (202) 267-8276 FOR FURTHER ASSISTANCE.

THE FAA APPLIES, TO THE MAXIMUM EXTENT PRACTICABLE, SPECIAL SECURITY
2310291430-2510291430
END PART 2 OF 3

FDC 3/0104 FDC PART 3 OF 3 SECURITY NOTICE...NATIONAL SECURITY ADVISORY FOR
INSTRUCTIONS (SSI) PURSUANT TO 14 C.F.R. SECTION 99.7 OR OTHER AIRSPACE MEASURES THAT RESTRICT UAS OPERATIONS IN PROXIMITY TO FACILITIES AND MOBILE ASSETS COVERED BY 10 U.S.C. SECTION 130I AND 50 U.S.C. SECTION 2661. HOWEVER, IMPLEMENTING ADVANCE SSI OR OTHER AIRSPACE MEASURES MAY NOT BE FEASIBLE FOR ALL COVERED ASSETS AND MOBILE ASSET OPERATIONS. UAS OPERATORS SHOULD THEREFORE EXERCISE CAUTION WHEN FLYING IN PROXIMITY OF ALL DOD AND DOE FACILITIES AND MOBILE ASSETS, AND USCG MOBILE ASSETS.

IF YOU HAVE GENERAL QUESTIONS REGARDING UAS OPERATIONS, PLEASE REFER TO WWW.FAA.GOV/UAS/CONTACT; OR CONTACT THE FAA VIA EMAIL AT UASHELP@FAA.GOV OR PHONE AT (844) FLY-MY-UA.

IF YOU HAVE QUESTIONS REGARDING UAS-SPECIFIC SSI, PLEASE REFER TO THE FOLLOWING FAA WEBSITE:HTTPS://UDDS-FAA.OPENDATA.ARCGIS.COM; OR CONTACT THE FAAS SOSC AT (202)267-8276.
2310291430-2510291430
END PART 3 OF 3

FDC 0/0367 FDC PART 1 OF 4 SECURITY SPECIAL SECURITY INSTRUCTIONS
(SSI) FOR SELECT SPORTING EVENTS. THIS NOTAM REPLACES FDC NOTAM 7/4319 TO CLARIFY ATC AUTHORIZATION OF TRANSITING FLIGHTS. THIS NOTAM IMPLEMENTS SECTION 352 OF PUBLIC LAW 108-7 AS AMENDED BY SECTION 521 OF PUBLIC LAW 108-199. PURSUANT TO 49 USC 40103(B)(3), THE FEDERAL AVIATION ADMINISTRATION (FAA) CLASSIFIES THE AIRSPACE DEFINED IN THIS NOTAM AS ~NATIONAL DEFENSE AIRSPACE~. PILOTS WHO DO NOT ADHERE TO THE FOLLOWING PROCEDURES MAY BE INTERCEPTED, DETAINED AND INTERVIEWED BY LAW ENFORCEMENT/SECURITY PERSONNEL. ANY OF THE FOLLOWING ADDITIONAL ACTIONS MAY ALSO BE TAKEN AGAINST A PILOT WHO DOES NOT COMPLY WITH THE REQUIREMENTS OR ANY SPECIAL INSTRUCTIONS OR PROCEDURES ANNOUNCED IN THIS NOTAM: A) THE FAA MAY TAKE ADMINISTRATIVE ACTION, INCLUDING IMPOSING CIVIL PENALTIES AND THE SUSPENSION OR REVOCATION OF AIRMEN CERTIFICATES; OR B) THE UNITED STATES GOVERNMENT MAY PURSUE CRIMINAL CHARGES, INCLUDING CHARGES UNDER TITLE 49 OF THE UNITED STATES CODE, SECTION 46307; OR C) THE UNITED STATES GOVERNMENT MAY USE DEADLY FORCE AGAINST THE AIRBORNE AIRCRAFT, IF IT IS DETERMINED THAT THE AIRCRAFT POSES AN IMMINENT SECURITY THREAT.
SECTION I. STADIUM OR SPORTS EVENTS: PURSUANT TO TITLE 14 CFR SECTION 99.7, SPECIAL SECURITY INSTRUCTIONS, ALL MANNED AND UNMANNED
2001150001-PERM
END PART 1 OF 4

FDC 0/0367 FDC PART 2 OF 4 SECURITY SPECIAL SECURITY INSTRUCTIONS
AIRCRAFT OPERATIONS ARE PROHIBITED EXCEPT AS SPECIFIED BELOW WITHIN AN AREA DEFINED AS: 3 NMR OF A QUALIFYING STADIUM OR OTHER SPORTING VENUE HOSTING A QUALIFYING EVENT UP TO AND INCLUDING 3000FT AGL. QUALIFYING LOCATIONS AND EVENTS ARE DEFINED AS ANY STADIUM OR OTHER SPORTING VENUE HAVING A SEATING CAPACITY OF 30,000 OR MORE WHERE: A. A REGULAR OR POST SEASON MAJOR LEAGUE BASEBALL, NATIONAL FOOTBALL LEAGUE, OR NCAA DIVISION ONE FOOTBALL GAME IS OCCURRING; OR B. A NASCAR CUP, INDY CAR, OR CHAMP SERIES RACE IS OCCURRING, EXCLUDING QUALIFYING AND PRE-RACE EVENTS. THIS FLIGHT PROHIBITION IS IN EFFECT ONE HOUR BEFORE THE SCHEDULED START UNTIL ONE HOUR AFTER THE END OF A QUALIFYING EVENT.
SECTION II. OPERATING REQUIREMENTS (BASIC): THIS FLIGHT PROHIBITION APPLIES TO ALL MANNED AND UNMANNED AIRCRAFT OPERATIONS (INCLUDING TRAINING, PARACHUTE JUMPING, AND MODEL AIRCRAFT FLIGHTS) UNLESS THE AIRCRAFT OPERATOR MEETS AT LEAST ONE OF THE FOLLOWING REQUIREMENTS: A. THE AIRCRAFT OPERATION HAS BEEN AUTHORIZED BY ATC FOR OPERATIONAL OR SAFETY PURPOSES, INCLUDING AUTHORIZATION OF FLIGHTS SPECIFICALLY ARRIVING AT OR DEPARTING FROM AN AIRPORT DESIGNATED BY ATC USING

STANDARD ATC PROCEDURES AND ROUTES; B. THE AIRCRAFT OPERATION IS
BEING CONDUCTED FOR OPERATIONAL, SAFETY, OR SECURITY PURPOSES
2001150001-PERM
END PART 2 OF 4

FDC 0/0367 FDC PART 3 OF 4 SECURITY SPECIAL SECURITY INSTRUCTIONS
SUPPORTING THE QUALIFYING EVENT, AND IS AUTHORIZED BY AN AIRSPACE
SECURITY WAIVER APPROVED BY THE FAA; C. THE AIRCRAFT OPERATION IS
ENABLING BROADCAST COVERAGE FOR THE BROADCAST RIGHTS HOLDER FOR THE
QUALIFYING EVENT, AND IS AUTHORIZED BY AN AIRSPACE SECURITY WAIVER
APPROVED BY THE FAA; D. THE AIRCRAFT OPERATION HAS BEEN AUTHORIZED
BY ATC FOR NATIONAL SECURITY, HOMELAND SECURITY, LAW ENFORCEMENT, OR
AIR AMBULANCE PURPOSES;
SECTION III. RESOURCES: A. PILOTS OPERATING IN THE DEFINED AIRSPACE
ARE REMINDED THAT AN FAA AIRSPACE SECURITY WAIVER DOES NOT RELIEVE
OPERATORS FROM OBTAINING ALL OTHER NECESSARY AUTHORIZATIONS,
INCLUDING THOSE SPECIFIC TO FLIGHTS OVER EVENTS HELD IN STADIUMS AND
OTHER SPORTING VENUES, AND COMPLYING WITH ALL APPLICABLE FEDERAL
AVIATION REGULATIONS. B. PILOTS MUST CONTINUOUSLY SQUAWK AN
ATC-ASSIGNED BEACON CODE AND MAINTAIN 2-WAY RADIO CONTACT WITH ATC
WHILE OPERATING IN THE DEFINED AIRSPACE. C. UAS OPERATORS WHO DO NOT
COMPLY WITH APPLICABLE AIRSPACE RESTRICTIONS ARE WARNED THAT
PURSUANT TO 10 U.S.C. SECTION 130I AND 6 U.S.C. SECTION 124N,
THE DEPARTMENT OF DEFENSE (DOD), THE DEPARTMENT OF HOMELAND SECURITY
(DHS) OR THE DEPARTMENT OF JUSTICE (DOJ) MAY TAKE SECURITY ACTION
THAT RESULTS IN THE INTERFERENCE, DISRUPTION, SEIZURE, DAMAGING, OR
2001150001-PERM
END PART 3 OF 4

FDC 0/0367 FDC PART 4 OF 4 SECURITY SPECIAL SECURITY INSTRUCTIONS
DESTRUCTION OF UNMANNED AIRCRAFT DEEMED TO POSE A CREDIBLE SAFETY OR
SECURITY THREAT TO PROTECTED PERSONNEL, FACILITIES, OR ASSETS. D.
ALL PREVIOUSLY ISSUED WAIVERS TO FDC NOTAM 7/4319 REMAIN VALID UNTIL
THE SPECIFIED END DATE BUT NOT TO EXCEED 90 DAYS FOLLOWING THE
EFFECTIVE DATE OF THIS NOTAM. INFORMATION ABOUT AIRSPACE SECURITY
WAIVER APPLICATIONS AND TSA SECURITY AUTHORIZATIONS CAN BE FOUND AT
HTTP://WWW.TSA.GOV/STAKEHOLDERS/AIRSPACE-WAIVERS-0 OR BY CALLING TSA
AT 571-227-2071. E. SUBMIT REQUESTS FOR FAA AIRSPACE WAIVERS AT
HTTPS://WAIVERS.FAA.GOV. F. FAA RECOMMENDS THAT ALL AIRCRAFT
OPERATORS CHECK NOTAMS FREQUENTLY FOR POSSIBLE CHANGES TO THIS TFR
PRIOR TO OPERATIONS WITHIN THIS REGION AT HTTP://NOTAMS.AIM.FAA.GOV
AND SELECT NOTAM SEARCH. G.THE SYSTEM OPERATIONS SUPPORT CENTER
(SOSC) IS THE POINT OF CONTACT AND COORDINATION FACILITY FOR ANY
QUESTIONS REGARDING THIS NOTAM AND ARE AVAILABLE DAILY FROM
0700-2300 EASTERN, PHONE 202-267-8276.
2001150001-PERM
END PART 4 OF 4

FDC 5/9237 ZAN AK..AIRSPACE 200NM SE DEADHORSE, AK. TEMPORARY
FLIGHT RESTRICTIONS WI AN AREA DEFINED AS 694100N1474500W (34NM SE
SCC)
TO 691300N1414800W (150NM E SCC) TO 671800N1440200W (199NM SE SCC)
TO 675900N1490000W (134NM S SCC) TO POINT OF ORIGIN (34NM SE SCC).
ROCKET LAUNCH ACT. SFC-UNL. PURSUANT TO 14 CFR SECTION 91.143
TEMPORARY FLIGHT RESTRICTIONS ARE IN EFFECT.
ANCHORAGE/ZAN/ARTCC TEL 907-269-1103 IS THE FAA CDN FACILITY.
DLY 0445-1415.
2502040445-2502101415.

FDC 5/9236 ZAN AK..AIRSPACE 40NM NE FAIRBANKS, AK. TEMPORARY
FLIGHT RESTRICTIONS WI AN AREA DEFINED AS 650100N1474300W (15NM NE
FAI) TO 650700N1475200W (19NM N FAI) TO 651600N1474500W (29NM N
FAI) TO 652000N1472600W (36NM N FAI) TO 651600N1471000W (35NM NE
FAI) TO 650900N1470600W (31NM NE FAI) TO 650100N1471300W (24NM NE
FAI) TO 645800N1472800W (17NM NE FAI) TO POINT OF ORIGIN (15NM NE
FAI). ROCKET LAUNCH ACT. SFC-UNL. PURSUANT TO 14 CFR SECTION 91.143
TEMPORARY FLIGHT RESTRICTIONS ARE IN EFFECT. ANCHORAGE /ZAN /ARTCC
TEL 907-269-1103 IS THE FAA CDN FACILITY. DLY 0445-1415.
2502040445-2502101415.

FDC 5/1075 ZAN AK..AIRSPACE ANCHORAGE, AK..TEMPORARY FLIGHT
RESTRICTIONS WI AN AREA DEFINED AS 605726N1490709W (TED099028) TO
605842N1490456W (TED096028) TO 605740N1490249W (TED097029) TO
605634N1490541W (TED100029) TO POINT OF ORIGIN SFC-6000FT

ALYESKA RESORT AVALANCHE CTL. PURSUANT TO 14 CFR SECTION
91.137(A)(1)TEMPORARY FLIGHT RESTRICTIONS ARE IN EFFECT. ONLY
RELIEF ACFT OPS UNDER DIRECTION OF ANCHORAGE /ZAN/ ARTCC ARE AUTH
IN THE AIRSPACE. ALYESKA RESORT AVALANCHE CONTROL TEL 907-250-0637
IS IN CHARGE OF ON SCENE EMERG RESPONSE ACT. ANCHORAGE ARTCC TEL
907-269-1103 IS THE FAA CDN FAC.
2502071645-2502071800

ZERO CANADIAN TFR REPORTS RETRIEVED

FDC
FDC 5/6995 ADK IAP ADAK, ADAK ISLAND, AK.
ILS Y OR LOC Y RWY 23, ORIG...
ILS Z OR LOC Z RWY 23, ORIG...
NDB/DME RWY 23, ORIG-C...
ALTERNATE MINIMUMS NA EXCEPT FOR ACFT EQUIPPED WITH SUITABLE RNAV
SYSTEM WITH GPS,
ADK NDB UNMONITORED. 2501271445-2503311444EST
FDC 3/8260 ADK IAP ADAK, ADAK ISLAND, AK.
RNAV (GPS) RWY 23, ORIG-C...
RWY 23 HELICOPTER VISIBILITY REDUCTION BELOW RVR 5000 NOT
AUTHORIZED.
CHANGE ALTERNATE MINIMUMS TO READ: CATEGORIES A, B, C, D 1300-3.
2303151632-2503151632EST
FDC 3/8259 ADK IAP ADAK, ADAK ISLAND, AK.
NDB/DME RWY 23, ORIG-C...
S-23 VIS CAT A 1 1/4.
RWY 23 HELICOPTER VISIBILITY REDUCTION BELOW RVR 5000 NOT
AUTHORIZED.
CHANGE ALTERNATE MINIMUMS TO READ: CATEGORIES A, B 1600-2, CATEGORY
C 1600-3, CATEGORY D 2600-3.
2303151632-2503151632EST
FDC 3/7241 ADK IAP ADAK, ADAK ISLAND, AK.
TACAN RWY 23, ORIG...
S-23* CAT A/B MDA 800/HAT 783 RVR 5500.
2309072213-2509082213EST
FDC 5/9264 ADQ IAP KODIAK, KODIAK, AK.
ILS Y OR LOC Y RWY 26, AMDT 4...
MISSED APPROACH: CLIMBING LEFT TURN TO 3900 ON HEADING 079 THEN
LEFT TURN DIRECT RWO NDB AND HOLD (HOLD NE, RT, 237 INBOUND). (ADF
REQUIRED EXCEPT FOR AIRCRAFT EQUIPPED WITH SUITABLE RNAV SYSTEM
WITH GPS),
ODK VOR OUT OF SERVICE. 2502030855-2503030855EST
FDC 5/9263 ADQ SPECIAL KODIAK, KODIAK, AK.
ILS Z OR LOC Z RWY 26, AMDT 4 ...
MISSED APPROACH: IMMEDIATE CLIMBING LEFT TURN TO 3000 ON HEADING
059 AND ON I-ADQ LOCALIZER EAST COURSE TO CHINI/I-ADQ 15.7 DME AND
HOLD. CAUTION: DO NOT EXCEED A GROUND TRACK RADIUS OF 1NM (HOLD E,
RT, 258 INBOUND). ODK VOR OUT OF SERVICE. 2502030855-2503030855EST
FDC 5/9262 ADQ ODP KODIAK, KODIAK, AK.
KODIAK SEVEN DEPARTURE ...
DEPARTURE PROCEDURE ADF REQUIRED EXCEPT FOR AIRCRAFT EQUIPPED WITH
SUITABLE RNAV SYSTEM WITH GPS,
ODK VOR OUT OF SERVICE. 2502030855-2503030855EST
FDC 4/7046 AFE ODP KAKE, KAKE, AK.
KAKE ONE DEPARTURE (RNAV) ...
CHANGE PBN REQUIREMENTS NOTE TO READ: RNAV 1 - GPS.
ALL OTHER DATA REMAINS AS PUBLISHED. 2410311451-2610311451EST
FDC 5/5358 AKN IAP KING SALMON, KING SALMON, AK.
VOR Y OR TACAN Y RWY 12, AMDT 14...
VOR Y OR TACAN Y RWY 30, AMDT 12A...
TACAN PORTION NA,
AKN TACAN AZIMUTH OUT OF SERVICE. 2501211918-2507091917EST
FDC 5/4243 ANC SPECIAL TED STEVENS ANCHORAGE INTL, ANCHORAGE, AK.
PANC RNAV (RNP) M RWY 25R, ORIG
CROSS GAYLL AT/ABOVE 12000FT AND AT/BELOW 15000FT

2501161857-2502200901

```
FDC  5/4242 ANC  SPECIAL TED STEVENS ANCHORAGE INTL, ANCHORAGE, AK.
                 PANC RNAV (RNP) M RWY 25L, ORIG
                 CROSS GAYLL AT/ABOVE 12000 AND AT/BELOW 15000

                 2501161856-2502200901
FDC  3/9520 ANC  SID TED STEVENS ANCHORAGE INTL,
                 ANCHORAGE, AK.
                 TURNAGAIN EIGHT DEPARTURE...
                 DEPARTURE PROCEDURE DME REQUIRED EXCEPT FOR ACFT EQUIPPED WITH
                 SUITABLE RNAV SYSTEM WITH GPS.
                 ENA VOR 348-015 BEYOND 20NM UNUSABLE ALL ALTITUDES.
                 2308071534-2508071534EST
FDC  3/3244 ANC  IAP TED STEVENS ANCHORAGE INTL,
                 ANCHORAGE, AK.
                 ILS OR LOC RWY 7L, AMDT 5...
                 S-LOC 7L VISIBILITY CATS C/D/E RVR 3500.
                 2310290712-2510051440EST
FDC  3/7082 ANI  IAP ANIAK, ANIAK, AK.
                 RNAV (GPS) RWY 29, AMDT 3A...
                 LPV DA 349/HAT 252 ALL CATS.
                 2308171918-2508171918EST
FDC  3/6961 ANI  IAP ANIAK, ANIAK, AK.
                 ILS OR LOC RWY 11, AMDT 1...
                 DISREGARD PROFILE NOTE: ILS UNUSABLE FROM I-ANI 1.7 DME INBOUND.
                 2306271336-2506261800EST
FDC  4/3136 AQH  IAP QUINHAGAK, QUINHAGAK, AK.
                 RNAV (GPS) RWY 12, AMDT 1A...
                 DISREGARD NOTE: PROCEDURE NA AT NIGHT.
                 2407161910-2607161910EST
FDC  4/0181 AQT  IAP NUIQSUT, NUIQSUT, AK.
                 RNAV (GPS) RWY 23, AMDT 1B...
                 WHEN LOCAL ALTIMETER SETTING NOT RECEIVED, USE SCC/PASC ALTIMETER
                 SETTING AND INCREASE LPV DA TO 418 FEET; INCREASE LNAV/VNAV DA TO
                 492 FEET AND ALL VISIBILITIES 3/8 SM. INCREASE ALL MDAS 140 FEET
                 AND LNAV AND CIRCLING VISIBILITY CAT C 1/4 SM.
                 2404121500-2604121500EST
FDC  3/9142 ATK  IAP ATQASUK EDWARD BURNELL SR MEML,
                 ATQASUK, AK.
                 RNAV (GPS) RWY 7, AMDT 2...
                 CHANGE MISSED APPROACH TO READ: CLIMB TO 5000 DIRECT ENSUW AND
                 HOLD, CONTINUE CLIMB-IN-HOLD TO 5000.
                 2308221545-2508221545EST
FDC  3/9140 ATK  IAP ATQASUK EDWARD BURNELL SR MEML,
                 ATQASUK, AK.
                 RNAV (GPS) RWY 25, AMDT 2...
                 CHANGE MISSED APPROACH TO READ: CLIMB TO 5000 DIRECT DUVFU AND
                 HOLD, CONTINUE CLIMB-IN-HOLD TO 5000.
                 2308221545-2508221545EST
FDC  3/6912 ATK  IAP ATQASUK EDWARD BURNELL SR MEML,
                 ATQASUK, AK.
                 RNAV (GPS) RWY 25, AMDT 2...
                 RNAV (GPS) RWY 7, AMDT 2...
                 STRAIGHT-IN MINIMUMS NA.
                 2308021522-2508021522EST
FDC  4/9396 BTI  IAP BARTER ISLAND, BARTER ISLAND, AK.
                 RNAV (GPS) RWY 7, ORIG...
                 CIRCLING CAT A/B/C MDA 580/HAA 523.
                 2411052001-2611052001EST
FDC  4/9394 BTI  IAP BARTER ISLAND, BARTER ISLAND, AK.
                 RNAV (GPS) RWY 25, ORIG...
                 LNAV MDA 400/HAT 349 ALL CATS. CIRCLING CAT A/B/C MDA 580/HAA 523.
                 2411051955-2611051955EST
FDC  5/6346 BTT  ODP BETTLES, BETTLES, AK.
                 TAKEOFF MINIMUMS AND (OBSTACLE) DEPARTURE PROCEDURES AMDT 3...
                 DEPARTURE PROCEDURE NA EXCEPT FOR ACFT EQUIPPED WITH SUITABLE RNAV
                 SYSTEM WITH GPS,
                 BTT VOR/DME OUT OF SERVICE. 2501241242-2502241242EST
FDC  4/0024 CDV  SID MERLE K (MUDHOLE) SMITH,
                 CORDOVA, AK.
                 CASEL SEVEN DEPARTURE...
```

FROM HUMPY TO WEVIN NA. DISREGARD J133. 2410162110-2610162109EST
FDC 4/9300 CLP PART 1 OF 2 ODP CLARKS POINT, CLARKS POINT, AK.
TAKEOFF MINIMUMS AND (OBSTACLE) DEPARTURE PROCEDURES ORIG...
TAKEOFF OBSTACLE NOTES: RWY 18: VEGETATION, TERRAIN BEGINNING 50 FT FROM DER, 283 FT LEFT OF CENTERLINE, UP TO 103 FT MSL. VEGETATION 2221 FT FROM DER, 478 FT RIGHT OF CENTERLINE, 143 FT MSL. VEGETATION 2224 FT FROM DER, 469 FT LEFT OF CENTERLINE, 180 FT MSL. TREE 2390 FT FROM DER, 458 FT LEFT OF CENTERLINE, 190 FT MSL. VEGETATION BEGINNING 2526 FT FROM DER, 219 FT LEFT OF CENTERLINE, UP TO 196 FT MSL. TERRAIN 2546 FT FROM DER, 489 FT RIGHT OF CENTERLINE, 148 FT MSL. VEGETATION 2743 FT FROM DER, 530 FT RIGHT OF CENTERLINE, 157 FT MSL. VEGETATION BEGINNING 2745 FT FROM DER, 325 FT LEFT OF CENTERLINE, UP TO 201 FT MSL.
NOTE: RWY 36: VEGETATION 18 FT FROM DER, 168 FT LEFT OF CENTERLINE, 65 FT MSL.
TREES BEGINNING 460 FT FROM DER, 393 FT LEFT OF CENTERLINE, UP TO 83 FT MSL.
TREES BEGINNING 480 FT FROM DER, 412 FT LEFT OF CENTERLINE, UP TO 89 FT MSL.
TERRAIN 772 FT FROM DER, 172 FT RIGHT OF CENTERLINE, 88 FT MSL.
TREE 833 FT FROM DER, 406 FT RIGHT OF CENTERLINE, 103 FT MSL.
TREES BEGINNING 860 FT FROM DER, 408 FT RIGHT OF CENTERLINE, UP TO
ALL OTHER DATA REMAINS AS PUBLISHED. 2404101817-2604101817EST
END PART 1 OF 2
FDC 4/9300 CLP PART 2 OF 2 ODP CLARKS POINT, CLARKS POINT, AK.
104 FT MSL.
ALL OTHER DATA REMAINS AS PUBLISHED. 2404101817-2604101817EST
END PART 2 OF 2
FDC 5/4544 DEE IAP DEERING, DEERING, AK.
RNAV (GPS) RWY 30, AMDT 1...
NOTE: WHEN LOCAL ALTIMETER SETTING NOT RECEIVED, USE BVK/PABL ALTIMETER SETTING AND INCREASE ALL MDAS 100 FEET AND LNAV VISIBILITY CAT B/C 1/2 SM, AND CIRCLING VISIBILITY CAT B/C 1/2 SM. DEE AWOS OUT OF SERVICE.
2501171731-2503221731EST
FDC 5/4543 DEE IAP DEERING, DEERING, AK.
RNAV (GPS) RWY 3, AMDT 1...
NOTE: WHEN LOCAL ALTIMETER SETTING NOT RECEIVED, USE BVK/PABL ALTIMETER SETTING AND INCREASE LPV DA TO 368 FEET; INCREASE LNAV/VNAV DA TO 368 FEET; INCREASE ALL MDAS 100 FEET AND LNAV VISIBILITY CAT C 1/4 SM, AND CIRCLING VISIBILITY CAT B/C 1/2 SM. DEE AWOS OUT OF SERVICE.
2501171731-2503221731EST
FDC 5/4542 DEE IAP DEERING, DEERING, AK.
RNAV (GPS) RWY 21, AMDT 1...
NOTE: WHEN LOCAL ALTIMETER SETTING NOT RECEIVED, USE BVK/PABL ALTIMETER SETTING AND INCREASE LPV DA TO 368 FEET; INCREASE LNAV/VNAV DA TO 425 FEET AND ALL VISIBILITIES 1/8 SM. INCREASE ALL MDAS 100 FEET AND LNAV VISIBILITY CAT C 1/4 SM, AND CIRCLING VISIBILITY CAT B/C 1/2 SM. DEE AWOS OUT OF SERVICE.
2501171731-2503221731EST
FDC 5/4541 DEE IAP DEERING, DEERING, AK.
RNAV (GPS) RWY 12, AMDT 1...
NOTE: WHEN LOCAL ALTIMETER SETTING NOT RECEIVED, USE BVK/PABL ALTIMETER SETTING AND INCREASE ALL MDAS 100 FEET AND LNAV VISIBILITY CAT C 3/8 SM, AND CIRCLING VISIBILITY CAT B/C 1/2 SM. DEE AWOS OUT OF SERVICE.
2501171731-2503221731EST
FDC 4/5678 DEE IAP DEERING, DEERING, AK.
RNAV (GPS) RWY 21, AMDT 1...
LNAV/VNAV DA 379/HAT 354 ALL CATS.
2412121428-2612121428EST
FDC 4/4396 DLG IAP DILLINGHAM, DILLINGHAM, AK.
LOC RWY 19, AMDT 8...
HOLD-IN-LIEU OF PROCEDURE TURN AT INDRA (IF/IAF) MAXIMUM ALTITUDE 5000.
THIS IS LOC RWY 19, AMDT 8A. 2410031611-PERM
FDC 4/1387 DLG IAP DILLINGHAM, DILLINGHAM, AK.
RNAV (RNP) Y RWY 19, ORIG...
TERMINAL ROUTE YONKU (IAF) TO NATOE NA.

2411082041-2610152041EST
FDC 4/3866 ENN IAP NENANA MUNI, NENANA, AK.
RNAV (GPS) RWY 4L, AMDT 1B...
LNAV CATS C/D MDA 1000/HAT 632, VIS CAT C/D 1 3/4.
2402121548-2602121548EST
FDC 5/7423 FAI IAP FAIRBANKS INTL, FAIRBANKS, AK.
ILS OR LOC RWY 2L, AMDT 11...
ILS RWY 2L (SA CAT I), AMDT 11...
ILS RWY 2L (CAT II AND III), AMDT 11...
MISSED APPROACH: CLIMB TO 1100 THEN CLIMBING RIGHT TURN TO 4000
DIRECT CUN NDB AND HOLD, CONTINUE CLIMB-IN-HOLD TO 4000 (ADF
REQUIRED),
FAI VOR OUT OF SERVICE. 2501281141-2502251141EST
FDC 5/7422 FAI IAP FAIRBANKS INTL, FAIRBANKS, AK.
ILS Z OR LOC Z RWY 20R, AMDT 25C...
ILS Z RWY 20R (SA CAT I AND II), AMDT 25C...
MISSED APPROACH: CLIMB TO 1100 THEN CLIMBING LEFT TURN TO 4000
DIRECT CUN NDB AND HOLD, CONTINUE CLIMB-IN-HOLD TO 4000 (ADF
REQUIRED),
FAI VOR OUT OF SERVICE. 2501281141-2502251141EST
FDC 5/7421 FAI SID FAIRBANKS INTL, FAIRBANKS, AK.
GALENA EIGHT DEPARTURE...
MCKINLEY FOUR DEPARTURE...
DEPARTURE PROCEDURE NA EXCEPT FOR ACFT EQUIPPED WITH SUITABLE RNAV
SYSTEM WITH GPS,
FAI VOR OUT OF SERVICE. 2501281141-2502251141EST
FDC 4/7303 FAI IAP FAIRBANKS INTL, FAIRBANKS, AK.
ILS OR LOC RWY 2L, AMDT 11...
ILS Z OR LOC Z RWY 20R, AMDT 25C...
RNAV (GPS) Y RWY 20R, AMDT 1E...
RNAV (GPS) Y RWY 2L, AMDT 1C...
RNAV (GPS) RWY 20L, AMDT 2...
RNAV (GPS) RWY 2R, AMDT 1B...
CIRCLING TO GRAVEL RWY 2 NA AT NIGHT. TEMPORARY RIG 453 MSL 244FT S
OF GRAVEL RWY 2 (2022-AAL-254-NRA).
2411211330-2507031330EST
FDC 4/6762 FAI IAP FAIRBANKS INTL, FAIRBANKS, AK.
RNAV (GPS) RWY 20L, AMDT 2 ...
LNAV/VNAV DA 755/HAT 321 ALL CATS, VIS ALL CATS 1. TEMPORARY CRANES
545 MSL BEGINNING 5542FT NE OF RWY 20L (2023-AAL-186/190/193-NRA).
2410311147-2506121147EST
FDC 4/0934 FAI STAR FAIRBANKS, AK.
LIBER FIVE ARRIVAL... CROSS GLOWS BETWEEN 5000 AND 10000
2411072045-2503311700
FDC 4/0926 FAI IAP FAIRBANKS INTL, FAIRBANKS, AK.
ILS OR LOC RWY 2L, AMDT 11...
RNAV (RNP) Z RWY 2L, AMDT 2...
ILS RWY 2L (SA CAT I), AMDT 11...
ILS RWY 2L (CAT II-III), AMDT 11...
CROSS GLOWS AT OR ABOVE 5000.
2411072003-2611062000EST
FDC 5/5516 FYU IAP FORT YUKON, FORT YUKON, AK.
VOR/DME OR TACAN RWY 22, AMDT 3A...
TACAN PORTION NA,
FYU TACAN OUT OF SERVICE. 2501220811-2502190811EST
FDC 5/9864 GAL IAP EDWARD G PITKA SR, GALENA, AK.
VOR RWY 26, ORIG...
ALTERNATE MINIMUMS NA EXCEPT FOR ACFT EQUIPPED WITH SUITABLE RNAV
SYSTEM WITH GPS,
GAL VOR/DME UNMONITORED. 2502042103-2503042103EST
FDC 5/5250 GAM IAP GAMBELL, GAMBELL, AK.
VOR-A, ORIG...
NOTE: WHEN LOCAL ALTIMETER SETTING NOT RECEIVED, USE SVA ALTIMETER
SETTING AND INCREASE ALL MDAS 100 FEET AND VISIBILITY CAT C/D 1/4
SM. GAM AWOS OUT OF SERVICE.
2501211545-2503081545EST
FDC 5/5249 GAM IAP GAMBELL, GAMBELL, AK.
RNAV (GPS) RWY 34, AMDT 1...
NOTE: WHEN LOCAL ALTIMETER SETTING NOT RECEIVED, USE SVA ALTIMETER
SETTING AND INCREASE LPV DA TO 311 FEET; INCREASE LNAV/VNAV DA TO

541 FEET AND ALL VISIBILITIES 1/4 SM. INCREASE ALL MDAS 100 FEET
AND LNAV VISIBILITY CAT C/D 1/4 SM, AND CIRCLING VISIBILITY CAT C/D
1/4 SM. GAM AWOS OUT OF SERVICE.
2501211545-2503081545EST
FDC 5/5248 GAM IAP GAMBELL, GAMBELL, AK.
RNAV (GPS) RWY 16, AMDT 1...
NOTE: WHEN LOCAL ALTIMETER SETTING NOT RECEIVED, USE SVA ALTIMETER
SETTING AND INCREASE LPV DA TO 312 FEET; INCREASE LNAV/VNAV DA TO
605 FEET AND ALL VISIBILITIES 1/4 SM. INCREASE ALL MDAS 100 FEET
AND LNAV VISIBILITY CAT C/D 3/8 SM, AND CIRCLING VISIBILITY CAT C/D
1/4 SM. GAM AWOS OUT OF SERVICE.
2501211545-2503081545EST
FDC 5/5337 HNS SPECIAL HAINES, HAINES, AK.
RNAV (GPS) - A, AMDT 2...
PROCEDURE NA AT NIGHT.
CIRCLING CAT A/B MDA 1640/HAA 1610. APT ELEV 30.
2501211901-2701211856EST
FDC 4/8577 HOM IAP HOMER, HOMER, AK.
RNAV (GPS) Z RWY 4, AMDT 1C...
ADD NOTE: 34:1 IS NOT CLEAR.
2407261841-2607261841EST
FDC 4/8576 HOM IAP HOMER, HOMER, AK.
RNAV (GPS) Y RWY 4, AMDT 1D...
ADD NOTE: 34:1 IS NOT CLEAR.
2407261841-2607261841EST
FDC 4/1379 HOM IAP HOMER, HOMER, AK.
RNAV (GPS) Z RWY 4, AMDT 1C...
DELETE PROFILE NOTE: VGSI AND RNAV GLIDEPATH NOT COINCIDENT (VGSI
ANGLE 3.00/TCH 52).
DELETE PBN REQUIREMENTS NOTE: RNP APCH.
PBN REQUIREMENTS NOTE: RNP APCH - GPS.
THIS IS RNAV (GPS) Z RWY 4, AMDT 1D. 2412261909-PERM
FDC 3/9663 HOM IAP HOMER, HOMER, AK.
RNAV (GPS) Y RWY 22, AMDT 1C...
RWY 22 HELICOPTER VISIBILITY REDUCTION BELOW 3/4 SM NOT AUTHORIZED.
DISREGARD NOTE: CIRCLING NA TO WATERWAYS 6W AND 24W.
2308071838-2508071838EST
FDC 3/9662 HOM IAP HOMER, HOMER, AK.
LOC BC RWY 22, AMDT 7...
LOC RWY 4, AMDT 11C...
RNAV (GPS) Y RWY 4, AMDT 1D...
DISREGARD NOTE: CIRCLING NA TO WATERWAYS 6W AND 24W.
2308071838-2508071838EST
FDC 5/5247 IAN IAP BOB BAKER MEML, KIANA, AK.
RNAV (GPS)-A, ORIG...
NOTE: WHEN LOCAL ALTIMETER SETTING NOT RECEIVED, USE PASK ALTIMETER
SETTING AND INCREASE ALL MDA 100 FEET. IAN AWOS OUT OF SERVICE.
2501211543-2504291543EST
FDC 5/5246 IAN IAP BOB BAKER MEML, KIANA, AK.
RNAV (GPS) RWY 25, AMDT 1A...
NOTE: CHART NOTE: WHEN LOCAL ALTIMETER SETTING NOT RECEIVED, USE
PASK ALTIMETER SETTING AND INCREASE LPV335.0 DA TO 531 FEET;
INCREASE LPV DA TO 720 FEET AND ALL VISIBILITIES 1/4 SM. INCREASE
LNAVVNAV DA TO 888 FEET AND ALL VISIBILITIES 1/4 SM. INCREASE ALL
MDAS 100 FEET. IAN AWOS OUT OF SERVICE.
2501211543-2504291543EST
FDC 5/0341 JNU SID JUNEAU INTL, JUNEAU, AK.
JUNEAU (OBSTACLE) SIX DEPARTURE...
DISREGARD I-JDL DEPARTURE INSTRUCTIONS.
ADF REQUIRED.,
JDL LDA/DME OUT OF SERVICE. 2501031458-2504161458EST
FDC 5/0340 JNU ODP JUNEAU INTL, JUNEAU, AK.
ASORT TWO DEPARTURE ...
DISREGARD I-JDL DEPARTURE INSTRUCTIONS.
ADF REQUIRED.,
JDL LDA/DME OUT OF SERVICE. 2501031458-2504161458EST
FDC 4/8830 JNU SPECIAL JUNEAU INTL, JUNEAU, AK.
LDA Z RWY 8, AMDT 11A...
PROCEDURE NA, PER FLIGHT CHECK.
2409210136-2609202330EST

FDC 4/3036 JNU SID JUNEAU INTL, JUNEAU, AK.
JUNEAU (OBSTACLE) SIX DEPARTURE...
TAKEOFF MINIMUMS: RWY 8W, 26W: NA - VFR ONLY
ALL OTHER DATA REMAINS AS PUBLISHED. 2403272018-2603252018EST
FDC 4/3035 JNU ODP JUNEAU INTL, JUNEAU, AK.
ASORT TWO DEPARTURE ...
TAKEOFF MINIMUMS: RWY 8W, 26W: NA - VFR ONLY
ALL OTHER DATA REMAINS AS PUBLISHED. 2403272018-2603252018EST
FDC 4/3034 JNU ODP JUNEAU INTL, JUNEAU, AK.
TAKEOFF MINIMUMS AND (OBSTACLE) DEPARTURE PROCEDURES AMDT 4...
TAKEOFF MINIMUMS: RWY 8W, 26W: NA - VFR ONLY
ALL OTHER DATA REMAINS AS PUBLISHED. 2403272018-2603252018EST
FDC 4/0941 JNU SID JUNEAU INTL, JUNEAU, AK.
JUNEAU (OBSTACLE) SIX DEPARTURE...
DISREGARD ALL REFERENCES TO A-15. 2409051408-2609051408EST
FDC 4/0533 JNU SID JUNEAU INTL, JUNEAU, AK.
JUNEAU (OBSTACLE) SIX DEPARTURE...
LEVEL ISLAND TRANSITION, SUMNER STRAIT TRANSITION NA EXCEPT FOR
ACFT EQUIPPED WITH SUITABLE RNAV SYSTEM WITH GPS,
SQM NDB OUT OF SERVICE. 2409252004-2505072004EST
FDC 4/5876 KGX IAP GRAYLING, GRAYLING, AK.
RNAV (GPS) RWY 17, ORIG-A...
LP VISIBILITY CAT C/D 3.
2411191349-2611201349EST
FDC 5/4367 KKA IAP KOYUK ALFRED ADAMS, KOYUK, AK.
RNAV (GPS) RWY 1, AMDT 1A...
NOTE: WHEN LOCAL ALTIMETER SETTING NOT RECEIVED, USE ELIM ALTIMETER
SETTING AND INCREASE ALL MDA 80 FEET. INCREASE LP CAT C VISIBILITY
3/8 SM, INCREASE LNAV CAT C VISIBILITY 1/4 SM AND CIRCLING CAT B
VISIBILITY 1/4 SM.
KKA AWOS OUT OF SERVICE.
2501171434-2504021434EST
FDC 4/4943 KSM IAP ST MARY~S, ST MARY~S, AK.
RNAV (GPS) RWY 35, AMDT 2E...
DELETE PROFILE NOTE: VGSI AND RNAV GLIDEPATH NOT COINCIDENT.
DELETE NOTE: RNP APCH.
PBN REQUIREMENTS NOTE: RNP APCH - GPS.
THIS IS RNAV (GPS) RWY 35, AMDT 2F. 2411151747-PERM
FDC 4/4720 KSM IAP ST MARY~apos;S,
ST MARY~apos;S, AK.
RNAV (GPS) RWY 35, AMDT 2E...
LPV NA. LNAV/VNAV NA. LNAV NA.
2410041146-2510021146EST
FDC 5/0348 KTN ODP KETCHIKAN INTL, KETCHIKAN, AK.
SKOWL TWO DEPARTURE ...
DEPARTURE PROCEDURE NA EXCEPT FOR ACFT EQUIPPED WITH SUITABLE RNAV
SYSTEM WITH GPS,
ANN DME OUT OF SERVICE. 2501031521-2504161521EST
FDC 5/0347 KTN IAP KETCHIKAN INTL, KETCHIKAN, AK.
ILS Y OR LOC Y RWY 11, AMDT 8A...
LOC X RWY 11, AMDT 1A...
TERMINAL ROUTE FROM DOOZI TO RUYOC NA EXCEPT FOR ACFT EQUIPPED WITH
SUITABLE RNAV SYSTEM WITH GPS,
ANN DME OUT OF SERVICE. 2501031521-2504161521EST
FDC 4/6882 KTN IAP KETCHIKAN INTL, KETCHIKAN, AK.
ILS Z OR LOC Z RWY 11, AMDT 2...
GP ANGLE 3.00/TCH 50.
MINIMUM GS INTERCEPT ANGLE AT WETOL 2360.
2410311247-2610311247EST
FDC 3/9239 MCG ODP MC GRATH, MC GRATH, AK.
TAKEOFF MINIMUMS AND (OBSTACLE) DEPARTURE PROCEDURES AMDT 2C...
DEPARTURE PROCEDURE ADF REQUIRED EXCEPT FOR ACFT EQUIPPED WITH
SUITABLE RNAV SYSTEM WITH GPS.
MCG VOR 171-259 UNUSABLE, 260-170 BEYOND 20NM UNUSABLE.
2309121925-2509111924EST
FDC 5/0338 MHM ODP MINCHUMINA, MINCHUMINA, AK.
TAKEOFF MINIMUMS AND (OBSTACLE) DEPARTURE PROCEDURES AMDT 2A...
DEPARTURE PROCEDURE: RWY 3 NA EXCEPT FOR AIRCRAFT EQUIPPED WITH
SUITABLE RNAV SYSTEM WITH GPS,
MHM NDB OUT OF SERVICE. 2501031455-2504091455EST

FDC 3/1695 OME IAP NOME, NOME, AK.
RNAV (GPS) RWY 3, AMDT 1...
MISSED APPROACH: CLIMBING RIGHT TURN TO 2000 DIRECT MAREE AND HOLD.
TDZE 34. LNAV CATS A/B/C MDA 460/HAT 426, CAT D MDA 600/HAT 566,
VIS CAT D 1 5/8. TAA SECTOR 120/7 CW 300/7 TO MAREE MINIMUM
ALTITUDE 2000.
2306151726-2506151726EST
FDC 4/2156 ORT IAP NORTHWAY, NORTHWAY, AK.
VOR-A, AMDT 2...
FEEDER ROUTE FROM JUTBU TO ZIDOR: MINIMUM ALTITUDE 9800.
2408021221-2608021219EST
FDC 4/0058 OTZ IAP RALPH WIEN MEML, KOTZEBUE, AK.
VOR RWY 9, ORIG-D...
TERMINAL ROUTE: (IAF) OMPAE/OTZ 12.00 DME CCW TO (IAF) HUPUG/OTZ
12.00 DME NA.
2407110901-2607102146EST
FDC 4/0057 OTZ IAP RALPH WIEN MEML, KOTZEBUE, AK.
ILS OR LOC RWY 9, AMDT 1A...
TERMINAL ROUTE: (IAF) OMPAE/OTZ 12.00 DME CCW TO (IAF) HUPUG/OTZ
12.00 DME NA.
2407110901-2607102146EST
FDC 3/4619 OTZ IAP RALPH WIEN MEML, KOTZEBUE, AK.
ILS OR LOC RWY 9, AMDT 1A...
VOR RWY 9, ORIG-D...
EQUIPMENT REQUIREMENTS NOTE: RNP APCH-GPS FROM FIWWI.
2304201103-2504201103EST
FDC 5/8006 PBV IAP ST GEORGE, ST GEORGE, AK.
ILS OR LOC RWY 11, AMDT 1...
PROCEDURE NA EXCEPT FOR ACFT EQUIPPED WITH SUITABLE RNAV SYSTEM
WITH GPS.
SRI NDB OUT OF SERVICE AND SPY NDB OUT OF SERVICE.
2501291833-2509101833EST
FDC 3/2338 PBV IAP ST GEORGE, ST GEORGE, AK.
RNAV (GPS) RWY 11, ORIG...
ALTERNATE MINIMUMS: CAT A/B/C, 900-2 1/2.
2308101744-2508101743EST
FDC 3/8947 PKA IAP NAPASKIAK, NAPASKIAK, AK.
RNAV (GPS) RWY 20, ORIG-B...
RWY 20 HELICOPTER VISIBILITY REDUCTION BELOW 1 SM NOT AUTHORIZED.
DISREGARD VDP AT 1.1 NM TO RW20.
2308221322-2508221322EST
FDC 3/8946 PKA IAP NAPASKIAK, NAPASKIAK, AK.
RNAV (GPS) RWY 2, ORIG-B...
RWY 2 HELICOPTER VISIBILITY REDUCTION BELOW 1 SM NOT AUTHORIZED.
DISREGARD VDP AT 1.1 NM TO RW02.
2308221322-2508221322EST
FDC 3/0895 PPC SPECIAL PROSPECT CREEK,
PROSPECT CREEK, AK.
RNAV (GPS) Y RWY 1, ORIG...
LNAV MDA 1880/HAT 785 ALL CATS, VIS CAT B 1 1/4, CAT C 2 1/2,
CIRCLING CAT A MDA 1880/HAA 785, CIRCLING CAT B MDA 1960/ HAA 865,
CIRCLING CAT C MDA 2040/HAA 945, CIRCLING CAT C VISIBILITY 2 3/4
SM.
2312051210-2512051210EST
FDC 5/3730 PSG IAP PETERSBURG JAMES A JOHNSON,
PETERSBURG, AK.
LDA-D, AMDT 7A...
DELETE CHART NOTE: INOPERATIVE TABLE DOES NOT APPLY. CHANGE CHART
NOTE TO READ: WHEN LOCAL ALTIMETER SETTING NOT RECEIVED, USE
WRG/PAWG ALTIMETER SETTING AND INCREASE ALL MDAS 80 FT.
THIS IS LDA-D, AMDT 7B. 2501151519-PERM
FDC 4/4991 PSG SPECIAL PETERSBURG JAMES A JOHNSON,
PETERSBURG, AK.
LDA RWY 23, ORIG-A ...
CHANGE NOTE TO READ: WHEN LOCAL ALTIMETER SETTING NOT RECEIVED, USE
WRG/PAWG ALTIMETER SETTING AND INCREASE ALL MDAS 80 FT
2409131331-2609131329EST
FDC 3/4495 RSH IAP RUSSIAN MISSION,
RUSSIAN MISSION, AK.
RNAV (GPS) RWY 18, AMDT 1...

```
                RNAV (GPS) RWY 36, AMDT 1...
                PROCEDURE NA AT NIGHT.
                2308151318-2508141318EST
FDC  5/0265 SCC IAP DEADHORSE, DEADHORSE, AK.
                VOR Y RWY 24, AMDT 6B...
                VDP NA,
                SCC DME OUT OF SERVICE. 2502051620-2506031620EST
FDC  5/0263 SCC IAP DEADHORSE, DEADHORSE, AK.
                ILS OR LOC RWY 6, AMDT 5...
                LOC BC RWY 24, AMDT 1...
                VOR RWY 6, AMDT 3...
                VOR Z RWY 24, AMDT 5...
                PROCEDURE NA EXCEPT FOR ACFT EQUIPPED WITH SUITABLE RNAV SYSTEM
                WITH GPS,
                SCC DME OUT OF SERVICE. 2502051619-2505061617EST
FDC  4/8354 SCC IAP DEADHORSE, DEADHORSE, AK.
                VOR RWY 6, AMDT 3...
                VOR Z RWY 24, AMDT 5...
                SCC VOR UNUSABLE BELOW 3900 BETWEEN THE ARCON FIX AND THE UVALL FIX
                EXCEPT FOR ACFT EQUIPPED WITH SUITABLE RNAV SYSTEM WITH GPS.
                2407261226-2607261226EST
FDC  4/0694 SCM IAP SCAMMON BAY, SCAMMON BAY, AK.
                RNAV (GPS) RWY 29, AMDT 2 ...
                LP MDA NA. LNAV MDA NA. CONST EQUIP 22 MSL 1500FT NW OF RWY 29
                (2016-AAL-7-NRA). 2409051148-2506021148EST
FDC  4/0693 SCM IAP SCAMMON BAY, SCAMMON BAY, AK.
                RNAV (GPS) RWY 11, AMDT 1 ...
                LNAV MDA NA. CONST EQUIP 22 MSL 1500FT SE OF RWY 29
                (2016-AAL-7-NRA). 2409051148-2506021148EST
FDC  5/5529 SHH IAP SHISHMAREF, SHISHMAREF, AK.
                RNAV (GPS) RWY 5, AMDT 1...
                NOTE: WHEN LOCAL ALTIMETER SETTING NOT RECEIVED, USE PAIW ALTIMETER
                SETTING AND INCREASE ALL MDAS 160 FEET; LNAV VISIBILITY CAT C/D 3/8
                SM, AND CIRCLING VISIBILITY CAT C/D 1/4 SM. SSH AWOS OUT OF
                SERVICE.
                2501221426-2503221426EST
FDC  5/5528 SHH IAP SHISHMAREF, SHISHMAREF, AK.
                RNAV (GPS) RWY 23, AMDT 1...
                NOTE: WHEN LOCAL ALTIMETER SETTING NOT RECEIVED, USE PAIW ALTIMETER
                SETTING AND INCREASE ALL MDAS 160 FEET; LNAV VISIBILITY CAT C/D 3/8
                SM; CIRCLING CAT C/D VISIBILITY 1/4 SM. SHH AWOS OUT OF SERVICE.
                2501221426-2503221426EST
FDC  3/0356 SHH IAP SHISHMAREF, SHISHMAREF, AK.
                RNAV (GPS) RWY 23, AMDT 1...
                RNAV (GPS) RWY 5, AMDT 1...
                DISREGARD NOTE: RNP AR APCH - GPS.
                PBN REQUIREMENTS NOTE: RNP APCH - GPS.
                2310050901-2510051856EST
FDC  3/6142 SHX ODP SHAGELUK, SHAGELUK, AK.
                TAKEOFF MINIMUMS AND (OBSTACLE) DEPARTURE PROCEDURES ORIG...
                TAKEOFF OBSTACLE NOTES: NOTE: RWY 16: TREE, TRAVERSE WAY BEGINNING
                1 FT FROM DER, 212 FT RIGHT OF CENTERLINE, UP TO 118 FT MSL.  TREES
                BEGINNING 719 FT FROM DER, 340 FT LEFT OF CENTERLINE, UP TO 123 FT
                MSL.  TREES BEGINNING 993 FT FROM DER, 122 FT LEFT OF CENTERLINE,
                UP TO 125 FT MSL.  TREE 1594 FT FROM DER, 600 FT LEFT OF
                CENTERLINE, 127 FT MSL.  TREES BEGINNING 1607 FT FROM DER, 400 FT
                LEFT OF CENTERLINE, UP TO 131 FT MSL.
                ALL OTHER DATA REMAINS AS PUBLISHED. 2307132007-2507132007EST
FDC  3/2347 SMK IAP ST MICHAEL, ST MICHAEL, AK.
                RNAV (GPS) RWY 2, ORIG-A...
                RWY 2 HELICOPTER VISIBILITY REDUCTION BELOW 3/4 SM NOT AUTHORIZED.
                2308101747-2508101747EST
FDC  5/8005 SNP IAP ST PAUL ISLAND,
                ST PAUL ISLAND, AK.
                ILS OR LOC RWY 36, AMDT 4A...
                PROCEDURE NA EXCEPT FOR ACFT EQUIPPED WITH SUITABLE RNAV SYSTEM
                WITH GPS.
                SPY NDB AND SPY DME OUT OF SERVICE.
                2501291833-2509101833EST
FDC  5/9906 SVA ODP SAVOONGA, SAVOONGA, AK.
```

```
                TAKEOFF MINIMUMS AND (OBSTACLE) DEPARTURE PROCEDURES AMDT 1...
                DEPARTURE PROCEDURE NA EXCEPT FOR ACFT EQUIPPED WITH SUITABLE RNAV
                SYSTEM WITH GPS,
                ULL VOR OUT OF SERVICE. 2502042225-2503052225EST
FDC  5/2598 SVA IAP SAVOONGA, SAVOONGA, AK.
                VOR/DME RWY 23, AMDT 1C...
                ALTERNATE MINIMUMS NA EXCEPT FOR ACFT EQUIPPED WITH SUITABLE RNAV
                SYSTEM WITH GPS,
                ULL VOR/DME UNMONITORED. 2501112146-2502112146EST
FDC  4/9936 SVA IAP SAVOONGA, SAVOONGA, AK.
                RNAV (GPS) RWY 23, AMDT 2...
                LPV DA NA, LNAV/VNAV DA NA.
                2407110901-2607111918EST
FDC  4/7038 SVA IAP SAVOONGA, SAVOONGA, AK.
                RNAV (GPS) RWY 23, AMDT 2...
                DELETE NOTE: FOR UNCOMPENSATED BARO-VNAV SYSTEMS, LNAV/VNAV NA
                BELOW -22~C OR ABOVE 54~C.
                DELETE LPV DA 308/HAT 250 ALL CATS.  DELETE LNAV/VNAV DA 408/HAT
                350 ALL CATS.
                THIS IS RNAV (GPS) RWY 23, AMDT 2A. 2410091523-PERM
FDC  3/3671 SXQ ODP SOLDOTNA, SOLDOTNA, AK.
                TAKEOFF MINIMUMS AND (OBSTACLE) DEPARTURE PROCEDURES AMDT 2A...
                PROCEDURE NA RWY 7S/25S. 2309221835-2509221833EST
FDC  4/2597 TAL ODP RALPH M CALHOUN MEML, TANANA, AK.
                TAKEOFF MINIMUMS AND (OBSTACLE) DEPARTURE PROCEDURES AMDT 1A...
                DEPARTURE PROCEDURE NA EXCEPT FOR ACFT EQUIPPED WITH SUITABLE RNAV
                SYSTEM WITH GPS,
                TAL VOR/DME OUT OF SERVICE. 2412052149-2507172149EST
FDC  3/8263 VDZ ODP VALDEZ PIONEER FLD, VALDEZ, AK.
                JMAAL THREE DEPARTURE ...
                CHANGE DEPARTURE ROUTE DESCRIPTION TAKEOFF RUNWAY 6, 24: THENCE. .
                . .CONTINUE CLIMB TO THE ATC ASSIGNED ALTITUDE VIA JOH VOR/DME
                R-328 SOUTHBOUND TO JMAAL/JOH VOR/DME 25 DME, FLY JOH VOR/DME ARC
                COUNTERCLOCKWISE TO NAKED/JOH VOR/DME R-273 25 DME. ALL OTHER DATA
                REMAINS AS PUBLISHED. 2309111343-2509091343EST
FDC  3/2261 WLK IAP SELAWIK, SELAWIK, AK.
                VOR RWY 22, AMDT 1D...
                S-22 GODBE FIX MINIMUMS MDA 360/HAT 343.
                ALL OTHER DATA REMAINS AS PUBLISHED.
                2306161446-2506161446EST
FDC  4/1433 WNA IAP NAPAKIAK, NAPAKIAK, AK.
                RNAV (GPS) RWY 34, ORIG-B...
                DISREGARD NOTE: RWY 34 HELICOPTER VISIBILITY REDUCTION BELOW 1 SM
                NA.
                2412262310-2612262310EST
FDC  5/4366 WTK IAP NOATAK, NOATAK, AK.
                RNAV (GPS) RWY 19, ORIG-B...
                NOTE: WHEN LOCAL ALTIMETER SETTING NOT RECEIVED, USE KOTZEBUE
                ALTIMETER SETTING: INCREASE ALL MDA 120 FEET AND VISIBILITY LP CAT
                C AND D 1/4 SM, LNAV CAT C AND D 3/8 SM, AND CIRCLING CAT D 1/2 SM.
                WTK AWOS OUT OF SERVICE.
                2501171426-2503221426EST
FDC  5/4365 WTK IAP NOATAK, NOATAK, AK.
                RNAV (GPS) RWY 1, ORIG-B...
                NOTE: WHEN LOCAL ALTIMETER SETTING NOT RECEIVED, USE KOTZEBUE
                ALTIMETER SETTING: INCREASE LPV AND LNAV/VNAV DA TO 446 FT;
                INCREASE ALL MDA 120 FEET AND VISIBILITY LNAV CAT C AND D 5/8 SM
                AND CIRCLING CAT C 1/2 SM, CAT D 3/4 SM.
                WTK AWOS OUT OF SERVICE.
                2501171426-2503221426EST
FDC  4/7765 YAK ODP YAKUTAT, YAKUTAT, AK.
                TAKEOFF MINIMUMS AND (OBSTACLE) DEPARTURE PROCEDURES AMDT  5A...
                TAKEOFF MINIMUMS: RWY 20, 300-1 1/8 OR STANDARD WITH MINIMUM CLIMB
                OF 290 FEET PER NM TO 300. ALL OTHER DATA REMAINS AS PUBLISHED.
                2403151556-2603151556EST
FDC  4/3240 YAK IAP YAKUTAT, YAKUTAT, AK.
                ILS OR LOC RWY 11, AMDT 4...
                LOC BC RWY 29, AMDT 9...
                PROCEDURE NA EXCEPT FOR ACFT EQUIPPED WITH SUITABLE RNAV SYSTEM
                WITH GPS,
```

YAK VOR OUT OF SERVICE. 2409101616-2504221616EST
FDC 4/3238 YAK ODP YAKUTAT, YAKUTAT, AK.
TAKEOFF MINIMUMS AND (OBSTACLE) DEPARTURE PROCEDURES AMDT 5A...
DEPARTURE PROCEDURE ADF REQUIRED EXCEPT FOR ACFT EQUIPPED WITH SUITABLE RNAV SYSTEM WITH GPS,
YAK VOR OUT OF SERVICE. 2409101616-2504221616EST
FDC 4/3237 YAK SID YAKUTAT, YAKUTAT, AK.
FAKES FOUR DEPARTURE...
DEPARTURE PROCEDURE NA EXCEPT FOR AIRCRAFT EQUIPPED WITH SUITABLE RNAV SYSTEM WITH GPS,
YAK VOR OUT OF SERVICE. 2409101616-2504221616EST
FDC 3/6199 YAK IAP YAKUTAT, YAKUTAT, AK.
VOR/DME RWY 29, AMDT 5...
S-29 HAT 408.
CIRCLING CAT A MDA 520/HAA 480, CAT B MDA 540/HAA 500, CAT C HAA 580, CAT D HAA 680
NOTE: CIRCLING RWY 20 NA AT NIGHT.
DISREGARD PROFILE NOTE: VGSI AND DESCENT ANGLES NOT COINCIDENT.
APT ELEV 40.
TDZE 32.
2309271740-2508301740EST

FDC 5/9912 ZAN AIRSPACE ADS-B, AUTO DEPENDENT SURVEILLANCE REBROADCAST (ADS-R), TFC INFO SER BCST (TIS-B), FLT INFO SER BCST (FIS-B) SER MAY NOT BE AVBL WI AN AREA DEFINED AS 169NM RADIUS OF 694403N1492543W. AP AIRSPACE AFFECTED INCLUDES ARC, CXF, AKP, SCC, AQT, ATK, BRW, BTI. SFC-UNL.
2502042236-2502172200EST
FDC 5/6920 ZAN AIRSPACE ADS-B, AUTO DEPENDENT SURVEILLANCE REBROADCAST (ADS-R), TFC INFO SER BCST (TIS-B), FLT INFO SER BCST (FIS-B) SER MAY NOT BE AVBL WI AN AREA DEFINED AS 131NM RADIUS OF 660245N1674212W. AP AIRSPACE AFFECTED MAY INCLUDE SHH, DEE, IWK, KTS, TER, K29, Z81, 3Z1. SFC-17999FT. 2501270420-2504212200EST
FDC 5/6266 ZAN AIRSPACE ADS-B, AUTO DEPENDENT SURVEILLANCE REBROADCAST (ADS-R), TFC INFO SER BCST (TIS-B), FLT INFO SER BCST (FIS-B) SER MAY NOT BE AVBL WI AN AREA DEFINED AS 95NM RADIUS OF 615506N1584316W. AP AIRSPACE AFFECTED MAY INCLUDE KLG, CJX, HCA, KGX, ANI, RSH, SRV. SFC-UNL
2501240059-2502172200EST
FDC 5/0663 ZAN AIRSPACE ADS-B, AUTO DEPENDENT SURVEILLANCE REBROADCAST (ADS-R), TFC INFO SERVICE BCST (TIS-B), FLT INFO SERVICE BCST (FIS-B) SERVICES MAY NOT BE AVBL WI AN AREA DEFINED AS 167NM RADIUS OF 651531N1665830W. AP AIRSPACE AFFECTED MAY INCLUDE SHH, DEE, IWK, KTS, TER, K29, Z81, 3Z1. SFC-18000FT.
2502061400-2504142200EST
FDC 4/9445 ZAN AK..ROUTE ZAN.
B233 GALENA (GAL) VOR/DME, AK TO KUTAL, CHANGE RADIAL R-268 TO R-273.
GAL VOR/DME MAGVAR UPDATED FROM 17E TO 12E.
2410152023-2610152023EST
FDC 4/7423 ZAN AK..ROUTE ZAN.
V317 LEVEL ISLAND (LVD) VOR/DME, AK R-306 TO COP NA.
LVD DME R-306 UNUSABLE. 2401241836-2601241836EST
FDC 4/6612 ZAN ROUTE ZAN.
J117 MC GRATH (MCG) VORTAC, AK R-325 TO COP NA FROM 20 NM TO COP EXCEPT FOR ACFT EQUIPPED WITH SUITABLE RNAV SYSTEM WITH GPS.
MCG VOR R-325 UNUSABLE BEYOND 20 NM. 2408271741-2608271741EST
FDC 4/6611 ZAN ROUTE ZAN.
J111 MC GRATH (MCG) VORTAC, AK R-276 TO COP NA FROM 20 NM TO COP EXCEPT FOR ACFT EQUIPPED WITH SUITABLE RNAV SYSTEM WITH GPS.
MCG VOR R-276 UNUSABLE BEYOND 20 NM. 2408271741-2608271741EST
FDC 4/6610 ZAN ROUTE ZAN.
J120 MC GRATH (MCG) VORTAC, AK R-217 TO COP NA FROM 6 NM TO COP EXCEPT FOR ACFT EQUIPPED WITH SUITABLE RNAV SYSTEM WITH GPS.
MCG VOR R-217 UNUSABLE BEYOND 6 NM. 2408271741-2608271741EST
FDC 4/6609 ZAN ROUTE ZAN.
J111 MC GRATH (MCG) VORTAC, AK R-102 TO COP NA FROM 20 NM TO COP EXCEPT FOR ACFT EQUIPPED WITH SUITABLE RNAV SYSTEM WITH GPS.
MCG VOR R-102 UNUSABLE BEYOND 20 NM. 2408271741-2608271741EST
FDC 4/6608 ZAN ROUTE ZAN.

J120 MC GRATH (MCG) VORTAC, AK R-039 TO COP NA FROM 20 NM TO COP
EXCEPT FOR ACFT EQUIPPED WITH SUITABLE RNAV SYSTEM WITH GPS.
MCG VOR R-039 UNUSABLE BEYOND 20 NM. 2408271741-2608271741EST
FDC 4/6604 ZAN AK..ROUTE ZAN.
V320, V440, V510 MC GRATH (MCG) VORTAC, AK R-102 TO COP NA FROM 20
NM TO COP EXCEPT FOR ACFT EQUIPPED WITH SUITABLE RNAV SYSTEM WITH
GPS.
MCG VOR R-102 UNUSABLE BEYOND 20 NM. 2408271726-2608271723EST
FDC 4/6601 ZAN AK..ROUTE ZAN.
V510 MC GRATH (MCG) VORTAC, AK R-245 TO COP NA EXCEPT FOR ACFT
EQUIPPED WITH SUITABLE RNAV SYSTEM WITH GPS.
MCG VOR R-245 UNUSABLE BEYOND 6 NM. 2408271722-2608271721EST
FDC 4/6599 ZAN AK..ROUTE ZAN.
V480 MC GRATH (MCG) VORTAC, AK R-217 TO COP NA EXCEPT FOR ACFT
EQUIPPED WITH SUITABLE RNAV SYSTEM WITH GPS.
MCG VOR R-217 UNUSABLE BEYOND 6 NM. 2408271720-2608271716EST
FDC 4/6594 ZAN AK..ROUTE ZAN.
V480 MC GRATH (MCG) VORTAC, AK R-039 TO COP NA FROM 20 NM TO COP
EXCEPT FOR ACFT EQUIPPED WITH SUITABLE RNAV SYSTEM WITH GPS.
MCG VOR R-039 UNUSABLE BEYOND 20 NM. 2408271715-2608271713EST
FDC 4/6587 ZAN AK..ROUTE ZAN.
V498 MC GRATH (MCG) VORTAC, AK R-325 TO COP NA FROM 20 NM TO COP
EXCEPT FOR ACFT EQUIPPED WITH SUITABLE RNAV SYSTEM WITH GPS.
MCG VOR R-325 UNUSABLE BEYOND 20 NM. 2408271712-2608271712EST
FDC 4/6584 ZAN AK..ROUTE ZAN.
V440 MC GRATH (MCG) VORTAC, AK R-276 TO COP NA FROM 20 NM TO COP
EXCEPT FOR ACFT EQUIPPED WITH SUITABLE RNAV SYSTEM WITH GPS.
MCG VOR R-276 UNUSABLE BEYOND 20 NM. 2408271708-2608271708EST
FDC 4/6127 ZAN AK..ROUTE ZAN.
V317 ANNETTE ISLAND (ANN) VOR/DME, AK TO GESTI, AK MEA 9000
NORTHWESTBOUND.
ANN VOR/DME R-309 UNUSABLE BEYOND 37 NM BELOW 9000.
2404291336-2604291336EST
FDC 4/5985 ZAN AK..ROUTE ZAN..SPECIAL R2015 TAWMO, AK TO UCUXY, AK
MOCA 2600.

2408262030-2508262030EST
FDC 4/0467 ZAN AK..ROUTE ZAN.
G4 WOOD RIVER (BTS) NDB, AK TO ILIAMNA (ILI) NDB/DME, AK MEA 5500
MOCA 4300.
2412031429-2612031429EST
FDC 4/0464 ZAN AK..ROUTE ZAN.
V317 GESTI, AK TO LEVEL ISLAND (LVD) VOR/DME, AK R-128 MEA 9000.
2412031429-2612031429EST
FDC 4/0463 ZAN AK..ROUTE ZAN.
G10, G8 ELFEE (ELF) NDB, AK TO DAYVU, AK NA EXCEPT FOR ACFT
EQUIPPED WITH SUITABLE RNAV SYSTEM WITH GPS.
ELF NDB UNUSABLE AT DAYVU AT 5000. 2412031429-2612031429EST
FDC 4/0450 ZAN AK..ROUTE ZAN.
Q18 GALENA (GAL) VOR/DME, AK R-343 TO BARROW (BRW) VOR/DME, AK
R-170 NA.
2412031427-2612031427EST
FDC 3/9521 ZAN AK..ROUTE ZAN.
V319 YONEK INT, AK DME REQUIRED EXCEPT FOR ACFT EQUIPPED WITH
SUITABLE RNAV SYSTEM WITH GPS.
ENA VOR R-339 UNUSABLE BEYOND 20 NM. 2308071534-2508071534EST
FDC 3/8162 ZAN AK..ROUTE ZAN.
V440 YAKUTAT (YAK) VOR/DME, AK R-119 TO BIORKA ISLAND (BKA) VORTAC,
AK R-303 NA EXCEPT FOR AIRCRAFT EQUIPPED WITH SUITABLE RNAV SYSTEM
WITH GPS.
YAK VOR R-119 UNUSABLE. 2302221452-2502231451EST
FDC 3/1444 ZAN AK..ROUTE ZAN.
V508 SEWAR, AK TO COP UNUSABLE EXCEPT FOR GNSS EQUIPPED AIRCRAFT.
ENA VOR/DME RESTRICTED. 2310051908-2510051908EST
FDC 3/1440 ZAN AK..ROUTE ZAN.
V320 RUNTL, AK TO FRIDA, AK UNUSABLE EXCEPT FOR GNSS EQUIPPED
AIRCRAFT.
ENA VOR/DME RESTRICTED. 2310051905-2510051905EST

Gen. FDC
FDC 4/1786 ZZZ PART 1 OF 2 SECURITY SPECIAL SECURITY INSTRUCTIONS
(SSI)
PROHIBITION ON RUSSIAN FLIGHT OPERATIONS IN THE TERRITORIAL AIRSPACE
OF THE U.S

SPECIAL SECURITY INSTRUCTIONS (SSI) PROHIBITION ON RUSSIAN FLIGHT
OPERATIONS IN THE TERRITORIAL AIRSPACE OF THE U.S. PURSUANT TO 49
USC SECTIONS 40103 AND 40113(A), ALL RUSSIAN AIR CARRIERS AND
COMMERCIAL OPERATORS, REGARDLESS OF THE STATE OF REGISTRY OF THE
AIRCRAFT; ALL AIRCRAFT REGISTERED IN THE RUSSIAN FEDERATION; ALL
RUSSIAN STATE AIRCRAFT, REGARDLESS OF THE STATE OF REGISTRY OF THE
AIRCRAFT; AND ALL AIRCRAFT, REGARDLESS OF THE STATE OF REGISTRY,
OWNED, CHARTERED, LEASED, OPERATED OR CONTROLLED BY, FOR, OR FOR THE
BENEFIT OF, A RUSSIAN PERSON OR ENTITY IDENTIFIED BY THE
INTERNATIONAL TRADE ADMINISTRATIONS CONSOLIDATED SCREENING LIST
(HTTPS://WWW.TRADE.GOV/CONSOLIDATED-SCREENING-LIST), ARE PROHIBITED
FROM OPERATING TO, FROM, WITHIN, OR THROUGH U.S. TERRITORIAL
AIRSPACE, EXCEPT FOR: 1) AIRCRAFT ENGAGED IN HUMANITARIAN OR SAR
OPERATIONS SPECIFICALLY AUTHORIZED BY THE U.S. FEDERAL AVIATION
ADMINISTRATION (FAA) THAT HAVE FIRST RECEIVED ANY NECESSARY ECONOMIC
AUTHORIZATION FROM THE U.S. DEPARTMENT OF TRANSPORTATION (DOT)
2405091540-2505192359
END PART 1 OF 2
FDC 4/1786 ZZZ PART 2 OF 2 SECURITY SPECIAL SECURITY INSTRUCTIONS
(SSI)
PURSUANT TO DOT ORDER 2022-3-2; 2) STATE AIRCRAFT OPERATIONS GRANTED
A DIPLOMATIC CLEARANCE BY THE U.S. DEPARTMENT OF STATE (DOS)

SPECIAL SECURITY INSTRUCTIONS (SSI) AIRCRAFT EXPERIENCING IN-FLIGHT
EMERGENCIES. THIS NOTAM REPLACES NOTAM FDC 3/9274 (A0108/23).
RUSSIAN AIR CARRIERS AND/OR OTHER AIRCRAFT OPERATORS SUBJECT TO DOT
ORDER 2022-3-2 SEEKING DOT APPROVAL FOR HUMANITARIAN AND/OR SEARCH
AND RESCUE OPERATIONS MAY DIRECT SUCH REQUESTS TO
SCHEDULEFILING@DOT.GOV. DOT WILL CONSIDER SUCH REQUESTS ON A
CASE-BY-CASE BASIS, AND REQUESTORS MUST EXPLICITLY RECEIVE
AFFIRMATIVE DOT APPROVAL BEFORE CONDUCTING SUCH OPERATIONS. AIRCRAFT
OPERATORS SUBJECT TO THIS NOTAM WHO DO NOT COMPLY WITH THESE
INSTRUCTIONS MAY BE INTERCEPTED, AND THEIR PILOTS AND OTHER
CREWMEMBERS MAY BE DETAINED AND INTERVIEWED BY LAW ENFORCEMENT OR
SECURITY PERSONNEL, AS APPROPRIATE.
ADDITIONAL INFORMATION IS PROVIDED AT:
HTTPS://WWW.FAA.GOV/AIR_TRAFFIC/PUBLICATIONS/US_RESTRICTIONS/
2405091540-2505192359
END PART 2 OF 2
FDC 4/5129 2IN8 SPECIAL FRANCISCAN HEALTH CROWN POINT, CROWN POINT,
IN. CMONR ONE DEPARTURE...PROCEDURE NOT AUTHORIZED.

2410051430-2505171430
FDC 4/5128 2IN8 SPECIAL FRANCISCAN HEALTH CROWN POINT, CROWN POINT,
IN. COPTER RNAV (GPS) 09, ORIG... PROCEDURE NOT AUTHORIZED.

2410051430-2505171430
FDC 5/9670 FDC CHART CORRECT U.S. GOVERNMENT IFR
ENROUTE LOW ALTITUDE
CHART L-35, PANEL C, EFFECTIVE 26 DEC 2024...
ADD AIRPORT INFORMATION FOR TRI-COUNTY AT HENRY JOYNER FLD (ASJ)
WITH ASSOCIATED CITY AHOSKIE, ELEVATION OF 67, PILOT CONTROLLED
LIGHTING, RWY LENGTH 4500, AWOS-3 FREQ 119.075, LOCATED 15 NM WSW
OF CVI VORTAC, N36 17 51 W077 10 15. 2502041448-PERM
FDC 5/8052 FDC CHART CORRECT U.S. GOVERNMENT ATLANTA
VFR SECTIONAL
AERONAUTICAL CHART, EFFECTIVE 20 FEB 2025...
REVISE AUBURN, AL CLASS D AIRSPACE: THAT AIRSPACE EXTENDING UPWARD
FROM THE SURFACE TO AND INCLUDING 2,500 FT MSL WITHIN A 4.4-MILE
RADIUS OF AUBURN UNIVERSITY REGIONAL AIRPORT, LOCATED AT 32 36 54N,
085 26 02W. THIS CLASS D AIRSPACE AREA IS EFFECTIVE DURING THE
SPECIFIC DATES AND TIMES ESTABLISHED IN ADVANCE BY A NOTICE TO AIR
MISSIONS. THE EFFECTIVE DATE AND TIME WILL THEREAFTER BE
CONTINUOUSLY PUBLISHED IN THE CHART SUPPLEMENT.. 2501292028-PERM

FDC 5/8051 FDC CHART CORRECT U.S. GOVERNMENT ATLANTA
VFR SECTIONAL
AERONAUTICAL CHART, EFFECTIVE 20 FEB 2025...
CHANGE AUBURN UNIVERSITY RGNL AIRPORT (AUO), AUBURN, AL, TO A
TOWERED AIRPORT. LOCATED AT 32 36 54N, 085 26 02W, ADD CTRL TOWER
FREQ 123.875. ADD TAB ENTRY FOR AUBURN UNIVERSITY RGNL TWR: ADD TWR
HRS 0700-2100 MON-FRI, 0800-1700 SAT-SUN; TWR FREQ 123.875 AND GND
FREQ 121.625.. 2501292023-PERM

FDC 5/8050 FDC CHART CORRECT U.S. GOVERNMENT ATLANTA
VFR SECTIONAL
AERONAUTICAL CHART, EFFECTIVE 26 DEC 2024...
CHANGE AUBURN UNIVERSITY RGNL AIRPORT (AUO), AUBURN, AL, TO A
TOWERED AIRPORT. LOCATED AT 32 36 54N, 085 26 02W, ADD CTRL TOWER
FREQ 123.875. ADD TAB ENTRY FOR AUBURN UNIVERSITY RGNL TWR: ADD TWR
HRS 0700-2100 MON-FRI, 0800-1700 SAT-SUN; TWR FREQ 123.875 AND GND
FREQ 121.625.. 2501292019-PERM

FDC 5/4540 FDC CHART CORRECT U.S. GOVERNMENT NOME VFR
SECTIONAL
AERONAUTICAL CHART, EFFECTIVE 26 DEC 2024...
DELETE V477 SEGMENT FROM SELAWIK, AK VOR-DME (WLK) LOCATED AT 66 35
58N, 159 59 27W TO AMDLER, AK NDB (AMF) LOCATED AT 67 06 19N, 157
51 37W.. 2501171725-PERM

FDC 5/4343 FDC CHART CORRECT U.S. GOVERNMENT GREAT
FALLS VFR SECTIONAL
AERONAUTICAL CHART, EFFECTIVE 26 DEC 2024...
DELETE COMM BOX AND TYPE FOR ROUNDUP NDB (RPX), ROUNDUP, MT,
LOCATED AT 46 28 16N, 108 33 05W.. 2501171207-PERM

FDC 5/4191 FDC CHART CORRECT U.S. GOVERNMENT IFR
ENROUTE LOW ALTITUDE
CHART L-27, PANEL A, EFFECTIVE 26 DEC 2024...
DELETE V206 BETWEEN NAPOLEON ANX VORTAC AND KIRKSVILLE IRK VORTAC.
2501161531-PERM

FDC 5/1583 FDC CHART CORRECT U.S. GOVERNMENT IFR
ENROUTE HIGH ALTITUDE
CHART H-3, PANEL B, EFFECTIVE 26 DEC 2024...
CHANGE EDGE TYPE INFORMATION ON AIRWAY Q1 FROM EASON TO ECTOF.
CHANGE EDGE TYPE INFORMATION ON AIRWAY Q3 FROM FAMUK TO FELIX.
2501081839-PERM

FDC 5/0869 FDC CHART CORRECT U.S. GOVERNMENT IFR
ENROUTE HIGH ALTITUDE
CHART H-12, PANEL H, F, K, EFFECTIVE 31 OCT 2024...
CHANGE EDGE TYPE ZILLS TO WAALT..
CHANGE BOTH EDGE TYPE CATLN FROM BLACK TO BLUE.
ADD EDGE TYPE AJJAY ON RNAV ROUTE Q822 NEAR ENE VOR/DME.
ADD RNAV ROUTE SEGMENT Q822 FROM ENE VOR/DME TO AJJAY WITH OUTBOUND
BEARING OF 082 AND MILEAGE 48.. 2502061748-PERM

FDC 5/0266 FDC SPECIAL NOTICE...UNMANNED AIRCRAFT SYSTEM (UAS)
OPERATORS ARE STRONGLY ADVISED TO USE CAUTION WHEN OPERATING WI
5NM INLAND OF THE U.S./MEXICO BORDER PORTION OF THE CONTIGUOUS
UNITED STATES AIR DEFENSE IDENTIFICATION ZONE (ADIZ) AS DEFINED BY
14 CFR 99.43 DUE TO ONGOING HOMELAND SECURITY (DHS), DEPARTMENT OF
JUSTICE (DOJ) AND DEPARTMENT OF DEFENSE (DOD) OPERATIONS.

OPERATORS WHO INTERFERE WITH OR ARE DEEMED A THREAT TO SUCH
OPERATIONS MAY BE MITIGATED PURSUANT TO 10 U.S.C. SECTION 130I AND 6
U.S.C. SECTION 124N. MITIGATION MAY RESULT IN THE INTERFERENCE,
INTERCEPTION, SEIZURE, DAMAGING, OR DESTRUCTION OF UNMANNED AIRCRAFT
DEEMED TO POSE A CREDIBLE SAFETY OR SECURITY THREAT TO PROTECTED
PERSONNEL, FACILITIES, OR ASSETS.
2502051630-PERM

FDC 5/0179 FDC CHART CORRECT U.S. GOVERNMENT IFR
ENROUTE HIGH ALTITUDE
CHART H-10, PANEL F, EFFECTIVE 26 DEC 2024...
CHANGE EDGE TYPE INFORMATION ON Q68 AIRWAY FROM BWG TO RAMRD.
2501021515-PERM

FDC 5/0143 FDC CHART CORRECT U.S. GOVERNMENT IFR
ENROUTE HIGH ALTITUDE
CHART AKH2, PANEL H, EFFECTIVE 26 DEC 2024...
ADD ROUTE SEGMENT R338 BETWEEN NATES AND HEDMI WITH BEARINGS 222
WBD AND 040 EBD, BOX MILEAGE 129, AND MAA-60000.. 2501021352-PERM

FDC 4/8152 FDC CHART CORRECT U.S. GOVERNMENT IFR
ENROUTE LOW ALTITUDE
CHART L-10, PANEL I, EFFECTIVE 26 DEC 2024...
DELETE V132 FROM HUT HUTCHINSON VOR/DME TO FLOSS FIX. DELETE MCA V132 5000SE AND MRA 5000 AT FLOSS FIX. 2412172238-PERM

FDC 4/7777 FDC CHART CORRECT U.S. GOVERNMENT IFR
ENROUTE LOW ALTITUDE
CHART L-15, PANEL D, EFFECTIVE 26 DEC 2024...
DELETE MCA 5000 SE AND MRA 5000 FOR V132 AT FLOSS REPORTING POINT, N38 07 47 W097 08 39.. 2412171332-PERM

FDC 4/7051 FDC CHART CORRECT U.S. GOVERNMENT IFR
ENROUTE HIGH ALTITUDE
CHART H-12, PANEL J, EFFECTIVE 11 JUL 2024...
ADD FIX MAKEUP FROM HAR VORTAC TO MCMAN WITH BEARING 321 AND DME OF 31. 2408121613-PERM

FDC 4/0913 FDC CHART CORRECT U.S. GOVERNMENT IFR
ENROUTE LOW ALTITUDE
CHART L-6, PANEL H, EFFECTIVE 26 DEC 2024...
CHANGE EDGE TYPE INFORMATION FOR CDS NAVAID ON V530 TO FREQUENCY 117.0 AND CHANNEL 117.. 2412261227-PERM

FDC 4/0626 FDC CHART CORRECT U.S. GOVERNMENT IFR
ENROUTE LOW ALTITUDE
CHART L-27, PANEL A, EFFECTIVE 26 DEC 2024...
DELETE MRA 4300 AT WIVEY FIX N41 13 36 W093 43 46. 2412241618-PERM

FDC 2/3929 FDC SPECIAL NOTICE..UNMANNED AIRCRAFT SYSTEM (UAS)
OPERATORS ARE STRONGLY ADVISED TO USE CAUTION WHEN OPERATING WITHIN 1/4NM OF THE U.S./CANADA BORDER DUE TO ONGOING HOMELAND SECURITY (DHS), DEPARTMENT OF JUSTICE (DOJ) AND DEPARTMENT OF DEFENSE (DOD) OPERATIONS. OPERATORS WHO INTERFERE WITH OR ARE DEEMED A THREAT TO SUCH OPERATIONS MAY BE MITIGATED PURSUANT TO 10 U.S.C. SECTION 130I AND 6 U.S.C. SECTION 124N. MITIGATION MAY RESULT IN THE INTERFERENCE, INTERCEPTION, SEIZURE, DAMAGING, OR DESTRUCTION OF UNMANNED AIRCRAFT DEEMED TO POSE A CREDIBLE SAFETY OR SECURITY THREAT TO PROTECTED PERSONNEL, FACILITIES, OR ASSETS.
2212121820-PERM

FDC 6/8818 FDC ...SPECIAL NOTICE...IN THE INTEREST OF NATIONAL SECURITY AND TO THE EXTENT PRACTICABLE, PILOTS AND UAS OPERATORS ARE STRONGLY ADVISED TO AVOID THE AIRSPACE ABOVE OR IN CLOSE PROXIMITY TO CRITICAL INFRASTRUCTURE AND OTHER SENSITIVE LOCATIONS SUCH AS POWER PLANTS (NUCLEAR, HYDRO-ELECTRIC, OR COAL), DAMS, REFINERIES, INDUSTRIAL COMPLEXES, MILITARY FACILITIES, CORRECTIONAL AND LAW ENFORCEMENT FACILITIES UNLESS OTHERWISE AUTHORIZED. PILOTS AND UAS OPERATORS SHOULD NOT CIRCLE AS TO LOITER IN THE VICINITY OVER THESE TYPES OF FACILITIES.
1603231538-PERM

FDC 5/0838 FDC PART 1 OF 16 LIST 2502061715

FDC 5/0292 FDC LIST 2502051715	FDC 5/0293 CNL 5/9726 FDC
FDC 5/0294 VGT	FDC 5/0295 HND
FDC 5/0296 VGT	FDC 5/0297 VGT
FDC 5/0298 LAS	FDC 5/0299 LAS
FDC 5/0300 LAS	FDC 5/0301 BLH
FDC 5/0302 PHX	FDC 5/0303 SDL
FDC 5/0304 SPA	FDC 5/0305 CNL 5/9891 TYQ
FDC 5/0306 CNL 5/9892 EYE	FDC 5/0307 CNL 5/9893 UMP
FDC 5/0308 CNL 5/9894 MQJ	FDC 5/0309 CNL 5/9895 HFY
FDC 5/0310 CNL 5/9896 AOH	FDC 5/0311 CNL 5/9897 GEZ
FDC 5/0312 CNL 5/9898 ALN	FDC 5/0313 CNL 5/9899 BLV
FDC 5/0314 CNL 5/9900 CPS	FDC 5/0315 CNL 5/9901 STL
FDC 5/0316 CNL 5/9902 SUS	FDC 5/0317 CNL 5/9903 DAY
FDC 5/0318 CNL 5/9904 IND	FDC 5/0319 CNL 5/0058 BVO
FDC 5/0320 CNL 5/0059 IDP	FDC 5/0321 CNL 5/0029 INK
FDC 5/0322 CNL 4/6204 PDX	FDC 5/0323 PDX
FDC 5/0324 COS	FDC 5/0325 COS
FDC 5/0326 COS	FDC 5/0327 COS
FDC 5/0328 COS	FDC 5/0329 BJC
FDC 5/0330 APA	FDC 5/0331 DEN
FDC 5/0332 FNL	FDC 5/0333 GXY
FDC 5/0334 CFO	FDC 5/0335 COS
FDC 5/0336 BKF	FDC 5/0337 FFT

```
                END PART 1 OF 16
FDC  5/0838 FDC  PART 2 OF 16 LIST 2502061715
                FDC 5/0339 FFT                  FDC 5/0342 LEX
                FDC 5/0343 EAU                  FDC 5/0344 ANE
                FDC 5/0345 FCM                  FDC 5/0346 STP
                FDC 5/0349 MSP                  FDC 5/0350 CNL 5/0323 PDX
                FDC 5/0351 PDX                  FDC 5/0352 PHX
                FDC 5/0353 SDL                  FDC 5/0354 SJN
                FDC 5/0355 CNL 5/9114 ATL       FDC 5/0356 CNL 5/9115 JCA
                FDC 5/0357 CNL 5/9116 AHN       FDC 5/0358 CNL 5/9435 AVP
                FDC 5/0359 CNL 5/9436 AVP       FDC 5/0360 CNL 5/9869 LPR
                FDC 5/0361 CNL 5/9870 CLE       FDC 5/0363 CNL 5/9871 CLE
                FDC 5/0364 CNL 5/9934 AUS       FDC 5/0365 CNL 5/9935 T74
                FDC 5/0366 CNL 5/9936 AUS       FDC 5/0367 CNL 5/9972 BKF
                FDC 5/0369 CNL 5/9973 APA       FDC 5/0370 CNL 5/9974 BJC
                FDC 5/0371 CNL 5/9975 DEN       FDC 5/0372 CNL 5/9976 FNL
                FDC 5/0373 CNL 5/9977 GXY       FDC 5/0375 CNL 5/9978 HSR
                FDC 5/0376 CNL 5/9979 49B       FDC 5/0377 CNL 5/9980 CFO
                FDC 5/0378 CNL 4/8441 HGR       FDC 5/0379 CNL 5/9880 STJ
                FDC 5/0380 CNL 5/9592 GPH       FDC 5/0381 CNL 5/9593 IXD
                FDC 5/0382 CNL 5/9594 OJC       FDC 5/0383 CNL 5/9595 MKC
                FDC 5/0384 CNL 5/9596 MCI       FDC 5/0385 CNL 5/9597 SGF
                FDC 5/0386 CNL 5/9598 STJ       FDC 5/0388 CNL 5/9599 SGF
                FDC 5/0389 CNL 5/9600 FLV       FDC 5/0390 CNL 5/9601 LXT
                FDC 5/0391 JFK                  FDC 5/0393 CNL 4/4613 JFK

                END PART 2 OF 16
FDC  5/0838 FDC  PART 3 OF 16 LIST 2502061715
                FDC 5/0394 JFK                  FDC 5/0395 CNL 5/0391 JFK
                FDC 5/0396 CNL 5/0352 PHX       FDC 5/0397 CNL 5/0353 SDL
                FDC 5/0398 CNL 5/0354 SJN       FDC 5/0399 JFK
                FDC 5/0400 CNL 4/9331 JFK       FDC 5/0401 CNL 5/9685 FLV
                FDC 5/0402 CNL 5/9686 IXD       FDC 5/0403 CNL 5/9687 OJC
                FDC 5/0404 CNL 5/9688 ICT       FDC 5/0405 CNL 5/9689 ICT
                FDC 5/0406 CNL 5/9690 ICT       FDC 5/0407 CNL 5/9691 ICT
                FDC 5/0408 CNL 5/9692 AAO       FDC 5/0409 CNL 5/9693 STJ
                FDC 5/0410 CNL 5/9694 GPH       FDC 5/0411 CNL 5/9695 MCI
                FDC 5/0412 CNL 5/9696 MKC       FDC 5/0413 CNL 5/9697 LXT
                FDC 5/0414 JFK                  FDC 5/0415 JFK
                FDC 5/0416 FLV                  FDC 5/0417 IXD
                FDC 5/0418 OJC                  FDC 5/0419 ICT
                FDC 5/0420 ICT                  FDC 5/0421 ICT
                FDC 5/0422 ICT                  FDC 5/0423 AAO
                FDC 5/0424 STJ                  FDC 5/0425 GPH
                FDC 5/0426 MCI                  FDC 5/0427 MKC
                FDC 5/0428 LXT                  FDC 5/0429 JFK
                FDC 5/0430 CNL 5/0394 JFK       FDC 5/0431 CNL 5/9917 PSP
                FDC 5/0432 CNL 5/9937 OUN       FDC 5/0433 CNL 5/9938 GKY
                FDC 5/0434 CNL 5/9939 ADS       FDC 5/0435 CNL 5/9940 DAL
                FDC 5/0436 CNL 5/9941 RBD       FDC 5/0437 CNL 5/9942 DFW
                FDC 5/0438 CNL 5/9943 DTO       FDC 5/0439 CNL 5/9944 NFW

                END PART 3 OF 16
FDC  5/0838 FDC  PART 4 OF 16 LIST 2502061715
                FDC 5/0440 CNL 5/9945 GPM       FDC 5/0441 CNL 5/9946 LNC
                FDC 5/0442 CNL 5/9961 OUN       FDC 5/0443 CNL 5/9947 OKC
                FDC 5/0444 CNL 5/9948 PWA       FDC 5/0445 CNL 5/9949 PWA
                FDC 5/0446 CNL 5/9950 TKI       FDC 5/0447 CNL 5/9951 PWA
                FDC 5/0448 CNL 5/9952 SNL       FDC 5/0449 CNL 5/9953 AFW
                FDC 5/0450 CNL 5/9954 HQZ       FDC 5/0451 CNL 5/9955 DAL
                FDC 5/0452 CNL 5/9956 FWS       FDC 5/0453 CNL 5/9957 OKC
                FDC 5/0454 CNL 5/9958 FTW       FDC 5/0455 CNL 5/9959 OKC
                FDC 5/0456 CNL 5/9960 PWA       FDC 5/0457 CNL 5/0428 LXT
                FDC 5/0458 CNL 5/7800 ILE       FDC 5/0459 EVW
                FDC 5/0460 CNL 5/7398 ZAN       FDC 5/0461 CNL 5/9988 ISM
                FDC 5/0462 CNL 5/9987 DAB       FDC 5/0463 CNL 5/9989 SFB
                FDC 5/0464 CNL 5/9990 ORL       FDC 5/0465 RAL
                FDC 5/0466 ZAN                  FDC 5/0467 CNL 5/9962 GJT
                FDC 5/0468 CNL 5/9967 GJT       FDC 5/0469 CNL 5/9963 GJT
                FDC 5/0471 CNL 5/9964 ASE       FDC 5/0472 CNL 5/9965 GJT
```

```
                FDC 5/0473 CNL 5/9966 MTJ          FDC 5/0474 ZHU
                FDC 5/0475 ZME                     FDC 5/0477 CNL 5/0255 ITO
                FDC 5/0478 CNL 5/0256 ITO          FDC 5/0479 CNL 5/0257 ITO
                FDC 5/0480 CNL 5/0258 ITO          FDC 5/0481 CNL 5/0259 ITO
                FDC 5/0482 CNL 5/9768 OTZ          FDC 5/0483 MULTI CNL
                FDC 5/0484 PHX                     FDC 5/0485 P20
                FDC 5/0486 BKW                     FDC 5/0487 BLF

                END PART 4 OF 16
FDC  5/0838 FDC  PART 5 OF 16 LIST 2502061715
                FDC 5/0488 BLF                     FDC 5/0489 YKN
                FDC 5/0490 OFK                     FDC 5/0491 OUN
                FDC 5/0492 GKY                     FDC 5/0493 ADS
                FDC 5/0494 DAL                     FDC 5/0495 RBD
                FDC 5/0496 DFW                     FDC 5/0497 DTO
                FDC 5/0498 NFW                     FDC 5/0499 GPM
                FDC 5/0500 LNC                     FDC 5/0501 OUN
                FDC 5/0502 OKC                     FDC 5/0503 PWA
                FDC 5/0504 PWA                     FDC 5/0505 TKI
                FDC 5/0506 PWA                     FDC 5/0507 SNL
                FDC 5/0508 AFW                     FDC 5/0509 HQZ
                FDC 5/0510 DAL                     FDC 5/0511 FWS
                FDC 5/0512 OKC                     FDC 5/0513 FTW
                FDC 5/0514 OKC                     FDC 5/0515 PWA
                FDC 5/0516 CNL 5/0053 ZHU          FDC 5/0517 FUL
                FDC 5/0518 FUL                     FDC 5/0519 HHR
                FDC 5/0520 LGB                     FDC 5/0521 LGB
                FDC 5/0522 LGB                     FDC 5/0523 LAX
                FDC 5/0524 LAX                     FDC 5/0525 SAN
                FDC 5/0526 SNA                     FDC 5/0527 SNA
                FDC 5/0528 SNA                     FDC 5/0529 SNA
                FDC 5/0530 SNA                     FDC 5/0531 EMT
                FDC 5/0532 TOA                     FDC 5/0533 FUL

                END PART 5 OF 16
FDC  5/0838 FDC  PART 6 OF 16 LIST 2502061715
                FDC 5/0534 LAX                     FDC 5/0535 HHR
                FDC 5/0536 LAX                     FDC 5/0537 ONT
                FDC 5/0538 TOA                     FDC 5/0539 MLI
                FDC 5/0540 SFY                     FDC 5/0541 SQI
                FDC 5/0543 CWI                     FDC 5/0544 DVN
                FDC 5/0545 DVN                     FDC 5/0546 8M1
                FDC 5/0547 TUP                     FDC 5/0548 SAN
                FDC 5/0549 SAN                     FDC 5/0550 SAN
                FDC 5/0551 SEE                     FDC 5/0552 SAN
                FDC 5/0553 RNM                     FDC 5/0554 SAN
                FDC 5/0555 PTV                     FDC 5/0556 BFL
                FDC 5/0557 DLO                     FDC 5/0558 MIT
                FDC 5/0559 PTV                     FDC 5/0560 BFL
                FDC 5/0561 BFL                     FDC 5/0562 BFL
                FDC 5/0563 L45                     FDC 5/0564 L45
                FDC 5/0565 DLO                     FDC 5/0566 LAX
                FDC 5/0567 ONT                     FDC 5/0568 SNA
                FDC 5/0569 MIT                     FDC 5/0570 HSR
                FDC 5/0571 CNL 5/8850 ZHU          FDC 5/0572 MULTI CNL
                FDC 5/0573 CNL 5/0054 ZHN          FDC 5/0575 MFE
                FDC 5/0576 TXW                     FDC 5/0577 HRL
                FDC 5/0579 DBQ                     FDC 5/0580 PIR
                FDC 5/0585 CNL 4/7755 CNO          FDC 5/0586 CNL 4/7756 HMT

                END PART 6 OF 16
FDC  5/0838 FDC  PART 7 OF 16 LIST 2502061715
                FDC 5/0587 CNL 4/7757 F70          FDC 5/0588 CNL 4/7758 RAL
                FDC 5/0589 CNL 4/7759 ONT          FDC 5/0590 ZME
                FDC 5/0591 HNL                     FDC 5/0594 HNL
                FDC 5/0595 LIH                     FDC 5/0596 FWS
                FDC 5/0597 AFW                     FDC 5/0598 GPM
                FDC 5/0599 LNC                     FDC 5/0600 HQZ
                FDC 5/0602 LBX                     FDC 5/0604 SGR
                FDC 5/0605 GLS                     FDC 5/0606 EFD
```

```
                FDC 5/0607 HOU                  FDC 5/0608 DWH
                FDC 5/0609 IAH                  FDC 5/0610 CXO
                FDC 5/0611 IWS                  FDC 5/0612 AXH
                FDC 5/0613 TME                  FDC 5/0614 T41
                FDC 5/0615 LIT                  FDC 5/0616 LIT
                FDC 5/0617 DAL                  FDC 5/0618 CNL 5/9493 ZOA
                FDC 5/0619 BKT                  FDC 5/0620 IAH
                FDC 5/0621 CNL 5/9674 IAH       FDC 5/0622 IAH
                FDC 5/0623 CNL 5/8378 IAH       FDC 5/0624 IAH
                FDC 5/0625 CNL 5/0622 IAH       FDC 5/0626 IAH
                FDC 5/0627 CNL 5/0620 IAH       FDC 5/0628 CNL 5/9924 CKV
                FDC 5/0629 HEF                  FDC 5/0630 HEF
                FDC 5/0631 TAN                  FDC 5/0632 TAN
                FDC 5/0637 CNL 5/0546 8M1       FDC 5/0638 CNL 5/0547 TUP
                FDC 5/0639 DAB                  FDC 5/0640 SGJ

                END PART 7 OF 16
FDC  5/0838 FDC  PART 8 OF 16 LIST 2502061715
                FDC 5/0643 JAX                  FDC 5/0644 JAX
                FDC 5/0645 JAX                  FDC 5/0646 VQQ
                FDC 5/0647 CRG                  FDC 5/0648 HEG
                FDC 5/0649 JAX                  FDC 5/0650 JAX
                FDC 5/0651 JAX                  FDC 5/0653 CNL 5/0260 ABQ
                FDC 5/0654 CNL 5/0261 FMN       FDC 5/0655 CNL 5/0262 FMN
                FDC 5/0656 HOU                  FDC 5/0657 HOU
                FDC 5/0658 HOU                  FDC 5/0659 5M0
                FDC 5/0660 SAW                  FDC 5/0661 ESC
                FDC 5/0662 ECG                  FDC 5/0663 ZAN
                FDC 5/0664 SWF                  FDC 5/0665 SWF
                FDC 5/0666 ZMP                  FDC 5/0667 8M1
                FDC 5/0668 TUP                  FDC 5/0669 CNL 5/9244 HNL
                FDC 5/0670 CNL 5/9245 HNL       FDC 5/0671 CNL 5/9246 MKK
                FDC 5/0672 CNL 5/9247 HNL       FDC 5/0674 ASJ
                FDC 5/0675 CNL 4/5703 ASJ       FDC 5/0676 CNL 5/0667 8M1
                FDC 5/0677 CNL 5/0668 TUP       FDC 5/0678 CNL 5/0337 FFT
                FDC 5/0679 CNL 5/0339 FFT       FDC 5/0680 CNL 5/0342 LEX
                FDC 5/0681 YIP                  FDC 5/0682 ARB
                FDC 5/0683 DET                  FDC 5/0684 PTK
                FDC 5/0685 DTW                  FDC 5/0686 DTW
                FDC 5/0687 DTW                  FDC 5/0688 DTW
                FDC 5/0689 DTW                  FDC 5/0690 DTW

                END PART 8 OF 16
FDC  5/0838 FDC  PART 9 OF 16 LIST 2502061715
                FDC 5/0691 DTW                  FDC 5/0692 YIP
                FDC 5/0693 CNL 5/7700 ALB       FDC 5/0694 CNL 5/9151 OSC
                FDC 5/0695 CNL 5/9378 AYS       FDC 5/0696 CNL 5/9379 DQH
                FDC 5/0697 ZAB 99.7             FDC 5/0698 CNL 5/9318 GKY
                FDC 5/0699 CNL 5/9319 GPM       FDC 5/0700 CNL 5/9320 LNC
                FDC 5/0701 CNL 5/9321 NFW       FDC 5/0702 CNL 5/9322 AFW
                FDC 5/0703 CNL 5/9323 DAL       FDC 5/0704 CNL 5/9324 DTO
                FDC 5/0705 CNL 5/9325 HQZ       FDC 5/0706 CNL 5/9326 TKI
                FDC 5/0707 CNL 5/9327 FTW       FDC 5/0708 CNL 5/9328 ADS
                FDC 5/0709 CNL 5/9329 RBD       FDC 5/0711 CNL 5/9330 FWS
                FDC 5/0712 CNL 5/9331 PHX       FDC 5/0713 CNL 5/9332 ABQ
                FDC 5/0714 CNL 5/9333 DFW       FDC 5/0715 CNL 5/0681 YIP
                FDC 5/0716 CNL 5/0682 ARB       FDC 5/0717 CNL 5/0683 DET
                FDC 5/0718 CNL 5/0684 PTK       FDC 5/0719 CNL 5/0685 DTW
                FDC 5/0720 CNL 5/0686 DTW       FDC 5/0721 CNL 5/0687 DTW
                FDC 5/0722 CNL 5/0688 DTW       FDC 5/0723 CNL 5/0689 DTW
                FDC 5/0724 CNL 5/0690 DTW       FDC 5/0725 CNL 5/0691 DTW
                FDC 5/0726 CNL 5/0692 YIP       FDC 5/0727 CNL 5/0210 CRG
                FDC 5/0728 CNL 5/0211 JAX       FDC 5/0735 CNL 5/0212 JAX
                FDC 5/0736 CNL 5/0214 SGJ       FDC 5/0737 CNL 5/0216 VQQ
                FDC 5/0738 CNL 5/9582 ECG       FDC 5/0739 CNL 5/9583 ONX
                FDC 5/0742 DET                  FDC 5/0743 YIP
                FDC 5/0744 ARB                  FDC 5/0745 DET

                END PART 9 OF 16
FDC  5/0838 FDC  PART 10 OF 16 LIST 2502061715
```

FDC 5/0746 PTK FDC 5/0747 DTW
FDC 5/0748 DTW FDC 5/0750 DTW
FDC 5/0752 DTW FDC 5/0753 DTW
FDC 5/0754 DTW FDC 5/0755 DTW
FDC 5/0756 CNL 5/9334 AGS FDC 5/0757 YIP
FDC 5/0758 CNL 5/9969 IPT FDC 5/0759 CNL 5/9265 GAD
FDC 5/0760 CNL 5/9266 GAD FDC 5/0761 GAD
FDC 5/0762 CNL 5/0465 RAL FDC 5/0763 CNL 5/7899 EKO
FDC 5/0764 JFK FDC 5/0765 CNL 5/0414 JFK
FDC 5/0766 JFK FDC 5/0767 CNL 5/0415 JFK
FDC 5/0768 CNL 5/9664 ATL FDC 5/0770 CNL 5/9665 FFC
FDC 5/0772 CNL 5/9666 AUO FDC 5/0775 CNL 5/9667 CSG
FDC 5/0776 CNL 5/0579 DBQ FDC 5/0777 SUS
FDC 5/0778 BNA FDC 5/0779 MQY
FDC 5/0780 BNA FDC 5/0781 XNX
FDC 5/0782 M91 FDC 5/0783 JWN
FDC 5/0784 BLV FDC 5/0786 CPS
FDC 5/0788 STL FDC 5/0793 ALN
FDC 5/0794 BNA FDC 5/0795 CNL 5/9248 MAJ
FDC 5/0799 CNL 5/9249 MAJ FDC 5/0800 CNL 5/9170 MHK
FDC 5/0801 CNL 5/9273 MUE FDC 5/0802 CNL 5/9274 KOA
FDC 5/0803 CNL 5/8302 PNS FDC 5/0804 CNL 5/8303 JKA
FDC 5/0805 CNL 5/8903 OGG FDC 5/0807 CNO

END PART 10 OF 16
FDC 5/0838 FDC PART 11 OF 16 LIST 2502061715
FDC 5/0810 HMT FDC 5/0811 F70
FDC 5/0812 RAL FDC 5/0813 ONT
FDC 5/0814 CNL 5/9923 SFZ FDC 5/0815 CNL 5/9921 IJD
FDC 5/0816 CNL 5/9922 PVD FDC 5/0817 JFK
FDC 5/0818 CNL 5/0429 JFK FDC 5/0819 OLV
FDC 5/0821 CNL 5/9968 PHN FDC 5/0822 CNL 5/0580 PIR
FDC 5/0823 CNL 5/9983 RAP FDC 5/0824 CNL 5/9984 RAP
FDC 5/0825 CNL 5/9239 WWD FDC 5/0826 CNL 5/9240 BWI
FDC 5/0827 SAN FDC 5/0828 CNL 5/9702 SVC
FDC 5/0829 CNL 5/9703 SVC FDC 5/0830 CNL 5/0486 BKW
FDC 5/0831 CNL 5/0487 BLF FDC 5/0832 CNL 5/0488 BLF
FDC 5/0833 BET FDC 5/0834 RPD
FDC 5/0835 CNL 3/5246 RPD FDC 5/0836 DAN
FDC 5/0837 CNL 4/7123 DAN

CANCELLATIONS 2502061715

NUMBER LOC TFR	CNLD BY	NUMBER LOC TFR	CNLD BY
3/5246 RPD	5/0835	4/4613 JFK	5/0393
4/5703 ASJ	5/0675	4/6204 PDX	5/0322
4/7123 DAN	5/0837	4/7755 CNO	5/0585
4/7756 HMT	5/0586	4/7757 F70	5/0587
4/7758 RAL	5/0588	4/7759 ONT	5/0589
4/8441 HGR	5/0378	4/9331 JFK	5/0400

END PART 11 OF 16
FDC 5/0838 FDC PART 12 OF 16 LIST 2502061715

5/0029 INK	5/0321	5/0030 ZAN	5/0572
5/0031 ZMP	5/0572	5/0053 ZHU	5/0516
5/0054 ZHN	5/0573	5/0058 BVO	5/0319
5/0059 IDP	5/0320	5/0210 CRG	5/0727
5/0211 JAX	5/0728	5/0212 JAX	5/0735
5/0214 SGJ	5/0736	5/0216 VQQ	5/0737
5/0255 ITO	5/0477	5/0256 ITO	5/0478
5/0257 ITO	5/0479	5/0258 ITO	5/0480
5/0259 ITO	5/0481	5/0260 ABQ	5/0653
5/0261 FMN	5/0654	5/0262 FMN	5/0655
5/0323 PDX	5/0350	5/0337 FFT	5/0678
5/0339 FFT	5/0679	5/0342 LEX	5/0680
5/0352 PHX	5/0396	5/0353 SDL	5/0397
5/0354 SJN	5/0398	5/0391 JFK	5/0395
5/0394 JFK	5/0430	5/0414 JFK	5/0765
5/0415 JFK	5/0767	5/0428 LXT	5/0457
5/0429 JFK	5/0818	5/0465 RAL	5/0762

```
                5/0486 BKW         5/0830     5/0487 BLF         5/0831
                5/0488 BLF         5/0832     5/0546 8M1         5/0637
                5/0547 TUP         5/0638     5/0579 DBQ         5/0776
                5/0580 PIR         5/0822     5/0620 IAH         5/0627
                5/0622 IAH         5/0625     5/0667 8M1         5/0676
                5/0668 TUP         5/0677     5/0681 YIP         5/0715

                END PART 12 OF 16
FDC  5/0838 FDC  PART 13 OF 16 LIST 2502061715
                5/0682 ARB         5/0716     5/0683 DET         5/0717
                5/0684 PTK         5/0718     5/0685 DTW         5/0719
                5/0686 DTW         5/0720     5/0687 DTW         5/0721
                5/0688 DTW         5/0722     5/0689 DTW         5/0723
                5/0690 DTW         5/0724     5/0691 DTW         5/0725
                5/0692 YIP         5/0726     5/7398 ZAN         5/0460
                5/7700 ALB         5/0693     5/7800 ILE         5/0458
                5/7899 EKO         5/0763     5/8302 PNS         5/0803
                5/8303 JKA         5/0804     5/8378 IAH         5/0623
                5/8850 ZHU 99.7    5/0571     5/8903 OGG         5/0805
                5/9114 ATL         5/0355     5/9115 JCA         5/0356
                5/9116 AIN         5/0357     5/9151 OSC         5/0694
                5/9170 MHK         5/0800     5/9239 WWD         5/0825
                5/9240 BWI         5/0826     5/9244 HNL         5/0669
                5/9245 HNL         5/0670     5/9246 MKK         5/0671
                5/9247 HNL         5/0672     5/9248 MAJ         5/0795
                5/9249 MAJ         5/0799     5/9265 GAD         5/0759
                5/9266 GAD         5/0760     5/9273 MUE         5/0801
                5/9274 KOA         5/0802     5/9318 GKY         5/0698
                5/9319 GPM         5/0699     5/9320 LNC         5/0700
                5/9321 NFW         5/0701     5/9322 AFW         5/0702
                5/9323 DAL         5/0703     5/9324 DTO         5/0704
                5/9325 HQZ         5/0705     5/9326 TKI         5/0706

                END PART 13 OF 16
FDC  5/0838 FDC  PART 14 OF 16 LIST 2502061715
                5/9327 FTW         5/0707     5/9328 ADS         5/0708
                5/9329 RBD         5/0709     5/9330 FWS         5/0711
                5/9331 PHX         5/0712     5/9332 ABQ         5/0713
                5/9333 DFW         5/0714     5/9334 AGS         5/0756
                5/9378 AYS         5/0695     5/9379 DQH         5/0696
                5/9435 AVP         5/0358     5/9436 AVP         5/0359
                5/9493 ZOA         5/0618     5/9582 ECG         5/0738
                5/9583 ONX         5/0739     5/9592 GPH         5/0380
                5/9593 IXD         5/0381     5/9594 OJC         5/0382
                5/9595 MKC         5/0383     5/9596 MCI         5/0384
                5/9597 SGF         5/0385     5/9598 STJ         5/0386
                5/9599 SGF         5/0388     5/9600 FLV         5/0389
                5/9601 LXT         5/0390     5/9653 ZSE         5/0483
                5/9654 ZOA         5/0483     5/9664 ATL         5/0768
                5/9665 FFC         5/0770     5/9666 AUO         5/0772
                5/9667 CSG         5/0775     5/9674 IAH         5/0621
                5/9685 FLV         5/0401     5/9686 IXD         5/0402
                5/9687 OJC         5/0403     5/9688 ICT         5/0404
                5/9689 ICT         5/0405     5/9690 ICT         5/0406
                5/9691 ICT         5/0407     5/9692 AAO         5/0408
                5/9693 STJ         5/0409     5/9694 GPH         5/0410
                5/9695 MCI         5/0411     5/9696 MKC         5/0412
                5/9697 LXT         5/0413     5/9702 SVC         5/0828

                END PART 14 OF 16
FDC  5/0838 FDC  PART 15 OF 16 LIST 2502061715
                5/9703 SVC         5/0829     5/9726 FDC         5/0293
                5/9768 OTZ         5/0482     5/9869 LPR         5/0360
                5/9870 CLE         5/0361     5/9871 CLE         5/0363
                5/9880 STJ         5/0379     5/9891 TYQ         5/0305
                5/9892 EYE         5/0306     5/9893 UMP         5/0307
                5/9894 MQJ         5/0308     5/9895 HFY         5/0309
                5/9896 AOH         5/0310     5/9897 GEZ         5/0311
                5/9898 ALN         5/0312     5/9899 BLV         5/0313
                5/9900 CPS         5/0314     5/9901 STL         5/0315
```

```
                  5/9902 SUS         5/0316     5/9903 DAY         5/0317
                  5/9904 IND         5/0318     5/9917 PSP         5/0431
                  5/9921 IJD         5/0815     5/9922 PVD         5/0816
                  5/9923 SFZ         5/0814     5/9924 CKV         5/0628
                  5/9934 AUS         5/0364     5/9935 T74         5/0365
                  5/9936 AUS         5/0366     5/9937 OUN         5/0432
                  5/9938 GKY         5/0433     5/9939 ADS         5/0434
                  5/9940 DAL         5/0435     5/9941 RBD         5/0436
                  5/9942 DFW         5/0437     5/9943 DTO         5/0438
                  5/9944 NFW         5/0439     5/9945 GPM         5/0440
                  5/9946 LNC         5/0441     5/9947 OKC         5/0443
                  5/9948 PWA         5/0444     5/9949 PWA         5/0445
                  5/9950 TKI         5/0446     5/9951 PWA         5/0447
                  5/9952 SNL         5/0448     5/9953 AFW         5/0449

                  END PART 15 OF 16
FDC  5/0838 FDC  PART 16 OF 16 LIST 2502061715
                  5/9954 HQZ         5/0450     5/9955 DAL         5/0451
                  5/9956 FWS         5/0452     5/9957 OKC         5/0453
                  5/9958 FTW         5/0454     5/9959 OKC         5/0455
                  5/9960 PWA         5/0456     5/9961 OUN         5/0442
                  5/9962 GJT         5/0467     5/9963 GJT         5/0469
                  5/9964 ASE         5/0471     5/9965 GJT         5/0472
                  5/9966 MTJ         5/0473     5/9967 GJT         5/0468
                  5/9968 PHN         5/0821     5/9969 IPT         5/0758
                  5/9972 BKF         5/0367     5/9973 APA         5/0369
                  5/9974 BJC         5/0370     5/9975 DEN         5/0371
                  5/9976 FNL         5/0372     5/9977 GXY         5/0373
                  5/9978 HSR         5/0375     5/9979 49B         5/0376
                  5/9980 CFO         5/0377     5/9983 RAP         5/0823
                  5/9984 RAP         5/0824     5/9987 DAB         5/0462
                  5/9988 ISM         5/0461     5/9989 SFB         5/0463
                  5/9990 ORL         5/0464

                  END PART 16 OF 16


ATCSCC
ATCSCC ADVZY 073 DCC 02/06/25 REROUTE CANCELLATION

FCADCS:GTK_MDCS HAS BEEN CANCELLED.

REMARKS:
ASSOCIATED RESTRICTIONS:

061724-070300
25/02/06 17:24  DCCOPS.lxstn22

ATCSCC ADVZY 072 DCC 02/06/25 REROUTE CANCELLATION

FCABPV:GTK_MBPV HAS BEEN CANCELLED.

REMARKS:
ASSOCIATED RESTRICTIONS:

061723-070300
25/02/06 17:23  DCCOPS.lxstn22

ATCSCC ADVZY 071 DCC 02/06/25 REROUTE CANCELLATION

FCA007:GTK_ZSU_NB HAS BEEN CANCELLED.

REMARKS:
ASSOCIATED RESTRICTIONS:

061723-070300
25/02/06 17:23  DCCOPS.lxstn22

ATCSCC ADVZY 070 DCC 02/06/25 REROUTE CANCELLATION
```

FCA006:GTK_ZSU_SB HAS BEEN CANCELLED.

REMARKS:
ASSOCIATED RESTRICTIONS:

061723-070300
25/02/06 17:23 DCCOPS.lxstn22

ATCSCC ADVZY 061 DCC 02/06/25 ROUTE RQD /FL
NAME: SB_DEPARTURES_NORTH_AND_EAST
CONSTRAINED AREA: ZHU
REASON: OTHER
INCLUDE TRAFFIC: KASD/KBTR/KGPT/KHDC/KHSA/KMSY/KNEW DEPARTURES TO
KAGC/KALB/KATL/KBDL/KBHM/KBNA/KBOS/KBWI/KCDW/KCLE/K
CLT/KCVG/KDCA/KDTW/KEWR/KGRB/KHPN/KIAD/KIND/KJFK/KL
GA/KMDW/KMEM/KMHT/KMKE/KMMU/KMSN/KMSP/KORD/KPDK/KPH
L/KPIT/KPNE/KPVD/KRDU/KSTL/KTEB
FACILITIES INCLUDED: ZAU/ZBW/ZDC/ZHU/ZID/ZJX/ZKC/ZME/ZMP/ZNY/ZOB/ZTL
FLIGHT STATUS: ALL_FLIGHTS
VALID: ETD 061300 TO 070400
PRODABILITY OF EXTENSION: LOW
REMARKS: REPLACES ADVZY 034. ADDS DC METS/NYMETS/KBOS.
IMPLEMENTED DUE TO SPECIAL EVENT.
ASSOCIATED RESTRICTIONS:
MODIFICATIONS: Q34 OPTIONS REMOVED DUE WX
ROUTES:

FROM:

ORIG	ROUTE - ORIGIN SEGMENTS
KNEW KASD KGPT KHSA	~LBY MEI
KMSY KHDC KBTR	~MCB ZIPGI

TO:

DEST	ROUTE - DESTINATION SEGMENTS
KMDW	MEI~ HITMN KURTZ DROSE FISSK6
KMKE	MEI~ IGB PXV JOT LEEDN GOPAC3
KMSN	MEI~ IGB HITMN IIU J89 BVT OBK
KORD	MEI~ MEM FTZ SHAIN2
KALB	ZIPGI~ MEMFS Q29 JHW Q82 LOXXE
KBDL	ZIPGI~ MEMFS Q29 JHW Q82 MEMMS WILET STELA1
KBOS	ZIPGI~ MEMFS Q34 RBV Q419 JFK ROBUC3
KMHT	ZIPGI~ MEMFS Q29 JHW Q82 PONCT ROZZE2
KPVD	ZIPGI~ MEMFS Q29 JHW Q82 MEMMS HINGZ WIPOR3
KBWI	ZIPGI~ MEMFS Q34 SITTR CJAAE RAVNN7
KDCA	ZIPGI~ MEMFS Q34 SITTR TRUPS5
KIAD	ZIPGI~ MEMFS Q34 HITMN JARLO GIBBZ5
KRDU	ZIPGI~ SQS VLKNN THRSR IRQ PYRES DMSTR2
KCVG	MEI~ MISLE Q40 NIOLA LORNN VXV JAKIE6
KCVG	ZIPGI~ MEM J29 TINGS TERGE SARGO4
KIND	MEI~ IGB TERGE SMUKE3
KIND	ZIPGI~ MEM J29 TINGS TERGE SMUKE3
KSTL	MEI~ MEM BOOSH3
KSTL	ZIPGI~ MEM BOOSH3
KBNA	MEI~ IGB HRTUN CHSNE2
KBNA	ZIPGI~ MEMFS LOPPY CHSNE2
KMEM	MEI~ WASER VANZE3
KMEM	ZIPGI~ MEVEE HOBRK4

```
KGRB                                MEI~ IGB HITMN IIU J89 BVT OBK
KMSP                                MEI~ ARG VIH IRK MNOSO BLUEM4
KCDW                                ZIPGI~ MEMFS Q34 GVE JAIKE4
KEWR                                ZIPGI~ MEMFS Q34 GVE PHLBO4
KHPN                                ZIPGI~ MEMFS Q34 GVE Q127 ENO
                                    BESSI CYN BOUNO5
KJFK                                ZIPGI~ MEMFS Q34 SITTR Q108 SIE
                                    CAMRN4
KLGA                                ZIPGI~ MEMFS Q34 GVE PROUD2
KMMU                                ZIPGI~ MEMFS Q34 GVE JAIKE4
KPHL                                ZIPGI~ MEMFS Q34 GVE PAATS4
KPNE                                ZIPGI~ MEMFS Q29 CREEP BLISS
                                    J152 HAR BUNTS3
KTEB                                ZIPGI~ MEMFS Q34 GVE JAIKE4
KAGC                                ZIPGI~ MEMFS Q29 CREEP WISKE
KCLE                                MEI~ HITMN Q139 IIU DRUGA
                                    ROKNN3
KCLE                                ZIPGI~ MEMFS Q29 SIDAE IIU
                                    DRUGA ROKNN3
KDTW                                MEI~ HITMN TORRR HANBL3
KDTW                                ZIPGI~ MEM J29 PXV WWODD LECTR3
KPIT                                MEI~ VLKNN TAZZA HNN FEWGA7
KPIT                                ZIPGI~ MEMFS PXV KURTZ APE CTW
                                    FEWGA7
KATL                                ZIPGI~ MEMFS HUTCC KNSAW RUSSA
                                    GLAVN1
KBHM                                MEI~ LYMPH
KBHM                                ZIPGI~ SQS IGB NESTS BHM
KCLT                                ZIPGI~ MEMFS Q34 HITMN TAZZA
                                    FILPZ4
KPDK                                ZIPGI~ SQS VLKNN BIZKT SWTEE2

TMI ID: RRDCC018
061503-070400
25/02/06 15:03  DCCOPS.lxstn22

ATCSCC ADVZY 058 DCC 02/06/2025 US/MEXICO OUTLOOK_FYI
EVENT TIME: 06/1430 - 07/1430

TERMINAL CONSTRAINTS:
MMMX - NONE
MMSD - EXPANDED MIT DUE TO VOLUME
MMUN - EXPANDED MIT DUE TO VOLUME
MMPR - NONE

ENROUTE CONSTRAINTS:
ZMZ  - EXPANDED MIT TO MMSD DUE TO VOLUME
ZMO  - EXPANDED MIT TO MMSD/MMUN DUE TO VOLUME
ZMR  - EXPANDED MIT TO MMUN DUE TO VOLUME
ZMC  - NONE

NO SIGNIFICANT TRAFFIC MANAGEMENT INITIATIVES EXPECTED.

REFER TO MOST RECENT VA ADVZY FOR VOLCANIC ACTIVITY UPDATES.

TELCON PHONE NUMBER: (540) 359-3200  PIN 2444#
NEXT PLANNING TELCON 07/1430Z.

061443-071500
25/02/06 14:43  DCCOPS.lxstn22

ATCSCC ADVZY 048 DCC 02/06/2025 TERMINAL TCA/HOTLINE ISSUE REQUEST PAGE
ACTIVATION
EVENT TIME: 06/1255 - 07/0200
THE TERMINAL TCA/HOTLINE ISSUE REQUEST PAGE IS NOW OPEN. WEB PAGE
USERS SHOULD SEND THEIR REQUEST MESSAGES TO THE PAGE FOR
RESOLUTION.
PLEASE ENSURE ADEQUATE INFORMATION IS PROVIDED IN REQUESTS SUCH AS
CATEGORY OF ISSUE, CALL SIGN, POSITION OF FLIGHT, TYPE OF
ASSISTANCE
```

REQUESTED, ETC TO ELIMINATE ANY MISINTERPRETATION.
061250-070230
25/02/06 12:50 DCCOPS.lxstn24

ATCSCC ADVZY 047 DCC 02/06/25 FCA RQD
NAME: FCA011:NO_AR_ATLANTIC_Y-RTES_TO_RSW_AREA
CONSTRAINED AREA: ZMA/ZJX
REASON: OTHER
INCLUDE TRAFFIC: UNKN DEPARTURES TO KAPF/KFMY/KMKY/KPGD/KRSW
FACILITIES INCLUDED: ZMA ZJX ZDC ZNY ZBW ZOB ZID ZTL CZY
FLIGHT STATUS: ALL_FLIGHTS
VALID: FCA ENTRY TIME FROM 061230 TO 070430
PROBABILITY OF EXTENSION: LOW
REMARKS: IMPLEMENTED DUE TO SUA ACTIVITY.
         SEE DYNAMIC LIST FOR UPDATES.
ASSOCIATED RESTRICTIONS:
MODIFICATIONS:
ROUTES:

ORIG	DEST	ROUTE
UNKN	KRSW KPGD KFMY KAPF KMKY	UPT RTE:DUE TO SUA ACTIVITY, THE OVERWATER ROUTES (FORMERLY KNOWN AS AR~S), ATLANTIC Y-ROUTES, AND FIX-TO-FIX ROUTING FROM OVERWATER ARE NOT AVAILABLE TO THESE DESTINATIONS. STAKEHOLDERS PLEASE FILE INLAND ROUTES.

TMI ID: RRDCC047
061247-070430
25/02/06 12:47 DCCOPS.lxstn22

ATCSCC ADVZY 034 DCC 02/06/25 ROUTE RQD
NAME: SB_DEPARTURES_NORTH_AND_EAST_PARTIAL
CONSTRAINED AREA: ZHU
REASON: OTHER
INCLUDE TRAFFIC: KASD/KBTR/KGPT/KHDC/KHSA/KMSY/KNEW DEPARTURES TO
KAGC/KALB/KATL/KBDL/KBHM/KBNA/KCLE/KCLT/KCVG/KDTW/K
GRB/KIND/KMDW/KMEM/KMHT/KMKE/KMSN/KMSP/KORD/KPDK/KP
IT/KPNE/KPVD/KRDU/KSTL
FACILITIES INCLUDED: ZAU/ZBW/ZDC/ZHU/ZID/ZJX/ZKC/ZME/ZMP/ZNY/ZOB/ZTL
FLIGHT STATUS: ALL_FLIGHTS
VALID: ETD 061300 TO 070400
PROBABILITY OF EXTENSION: MODERATE
REMARKS: IMPLEMENTED DUE TO SPECIAL EVENT. THE GA ROUTE FOR BWI
         CANNOT EFFECTIVELY BE ADDED TO RRMON.
ASSOCIATED RESTRICTIONS:
MODIFICATIONS: Q34 OPTIONS REMOVED DUE WX
ROUTES:

FROM:

ORIG	ROUTE - ORIGIN SEGMENTS
KNEW KASD KGPT KHSA	~LBY MEI
KMSY KHDC KBTR	~MCB ZIPGI

TO:

DEST	ROUTE - DESTINATION SEGMENTS
KMDW	MEI~ HITMN KURTZ DROSE FISSK6
KMKE	MEI~ IGB PXV JOT LEEDN GOPAC3
KMSN	MEI~ IGB HITMN IIU J89 BVT OBK
KORD	MEI~ MEM FTZ SHAIN2
KALB	ZIPGI~ MEMFS Q29 JHW Q82 LOXXE
KBDL	ZIPGI~ MEMFS Q29 JHW Q82 MEMMS

```
                                    WILET STELA1
KMHT                                ZIPGI~ MEMFS Q29 JHW Q82 PONCT
                                    ROZZE2
KPVD                                ZIPGI~ MEMFS Q29 JHW Q82 MEMMS
                                    HINGZ WIPOR3
KRDU                                ZIPGI~ SQS VLKNN THRSR IRQ
                                    PYRES DMSTR2
KCVG                                MEI~ MISLE Q40 NIOLA LORNN VXV
                                    JAKIE6
KCVG                                ZIPGI~ MEM J29 TINGS TERGE
                                    SARGO4
KIND                                MEI~ IGB TERGE SMUKE3
KIND                                ZIPGI~ MEM J29 TINGS TERGE
                                    SMUKE3
KSTL                                MEI~ MEM BOOSH3
KSTL                                ZIPGI~ MEM BOOSH3
KBNA                                MEI~ IGB HRTUN CHSNE2
KBNA                                ZIPGI~ MEMFS LOPPY CHSNE2
KMEM                                MEI~ WASER VANZE3
KMEM                                ZIPGI~ MEVEE HOBRK4
KGRB                                MEI~ IGB HITMN IIU J89 BVT ODK
KMSP                                MEI~ ARG VIH IRK MNOSO BLUEM4
KPNE                                ZIPGI~ MEMFS Q29 CREEP BLISS
                                    J152 HAR BUNTS3
KAGC                                ZIPGI~ MEMFS Q29 CREEP WISKE
KCLE                                MEI~ HITMN Q139 IIU DRUGA
ROKNN3
KCLE                                ZIPGI~ MEMFS Q29 SIDAE IIU
                                    DRUGA ROKNN3
KDTW                                MEI~ HITMN TORRR HANBL3
KDTW                                ZIPGI~ MEM J29 PXV WWODD LECTR3
KPIT                                ZIPGI~ MEMFS PXV KURTZ APE CTW
                                    FEWGA7
KATL                                ZIPGI~ MEMFS HUTCC KNSAW RUSSA
                                    GLAVN1
KBHM                                MEI~ LYMPH
KBHM                                ZIPGI~ SQS IGB NESTS BHM
KCLT                                ZIPGI~ MEMFS Q34 HITMN TAZZA
                                    FILPZ4
KPDK                                ZIPGI~ SQS VLKNN BIZKT SWTEE2

TMI ID: RRDCC018
061200-070400
25/02/06 12:00  DCCOPS.lxstn28

ATCSCC ADVZY 032 DCC 02/06/25 FCA RQD
NAME: FCABPV:GTK_MBPV
CONSTRAINED AREA: ZMA
REASON: EQUIPMENT
INCLUDE TRAFFIC: CZY/ZAB/ZAU/ZBW/ZDC/ZDV/ZEU/ZFW/ZHU/ZID/ZJX/ZKC/ZLC
                 /ZMA/ZME/ZMP/ZOA/ZSE/ZTL DEPARTURES TO MBPV
FACILITIES INCLUDED: CZY/ZAB/ZAU/ZBW/ZDC/ZDV/ZEU/ZFW/ZHU/ZID/ZJX/ZKC
                     /ZLC/ZMA/ZME/ZMP/ZOA/ZSE/ZTL
FLIGHT STATUS: ALL_FLIGHTS
VALID: FCA ENTRY TIME FROM 061200 TO 070300
PROBABILITY OF EXTENSION: MODERATE
REMARKS: DUE TO GDT RADAR OUTAGE. SEE DYNAMIC LIST FOR UPDATES.
ASSOCIATED RESTRICTIONS:
MODIFICATIONS:
ROUTES:

ORIG                DEST                ROUTE
----                ----                -----
ZSE ZOA ZLC ZAB     MBPV                ~DUKKY BR2L SOLEI~
ZDV ZMP ZKC ZFW
ZHU ZME ZAU ZID
ZTL ZJX ZDC ZBW
CZY ZEU ZMA
```

```
TMI ID: RRDCC032
061137-070300
25/02/06 11:37  DCCOPS.lxstn28

ATCSCC ADVZY 031 DCC 02/06/25 FCA RQD
NAME: FCADCS:GTK_MDCS
CONSTRAINED AREA: ZMA
REASON: EQUIPMENT
INCLUDE TRAFFIC: CZY/ZAB/ZAU/ZBW/ZDC/ZDV/ZEU/ZFW/ZHU/ZID/ZJX/ZKC/ZLC
                 /ZMA/ZME/ZMP/ZNY/ZOA/ZSE/ZTL DEPARTURES TO
                 MDCY/MDJB/MDLR/MDPC/MDPP/MDSD/MDST/UNKN
FACILITIES INCLUDED: CZY/ZAB/ZAU/ZBW/ZDC/ZDV/ZEU/ZFW/ZHU/ZID/ZJX/ZKC
                     /ZLC/ZMA/ZME/ZMP/ZNY/ZOA/ZSA/ZSE/ZTL
FLIGHT STATUS: ALL_FLIGHTS
VALID: FCA ENTRY TIME FROM 061200 TO 070300
PROBABILITY OF EXTENSION: MODERATE
REMARKS: DUE TO GDT RADAR OUTAGE. USERS ARE EXPECTED TO FILE UPT
         ROUTING AFTER LAST ADVISORY FIX. SEE DYNAMIC LIST FOR
         UPDATES.
ASSOCIATED RESTRICTIONS:
MODIFICATIONS:
ROUTES:

ORIG                DEST                ROUTE
----                ----                -----
ZSE ZOA ZLC ZAB     UNKN                ~CHASO Y306 HAGIT Y306
ZDV ZMP ZKC ZFW                         POKEG~
ZHU ZME ZAU ZID
ZTL ZJX ZDC ZBW
CZY ZEU ZMA
ZSE ZOA ZLC ZAB     UNKN                ~BITAC Y290 HAGIT Y306
ZDV ZMP ZKC ZFW                         POKEG~
ZHU ZME ZAU ZID
ZTL ZJX ZDC ZBW
CZY ZEU ZMA
ZSE ZOA ZLC ZAB     UNKN                ~RUMFO Y441 JUELE~
ZDV ZMP ZKC ZFW
ZHU ZME ZAU ZID
ZTL ZJX ZDC ZBW
CZY ZEU ZMA
ZNY                 UNKN                ~LETON L450 HAGIT Y306
                                        POKEG~
ZSE ZOA ZLC ZAB     MDPP MDST           ~CHASO Y306 HAGIT L450
ZDV ZMP ZKC ZFW                         SEKAR~
ZHU ZME ZAU ZID
ZTL ZJX ZDC ZBW
CZY ZEU ZMA
ZSE ZOA ZLC ZAB     MDPP MDST           ~BITAC Y290 HAGIT L450
ZDV ZMP ZKC ZFW                         SEKAR~
ZHU ZME ZAU ZID
ZTL ZJX ZDC ZBW
CZY ZEU ZMA
ZSE ZOA ZLC ZAB     MDPP MDST           ~RUMFO Y441 JUELE~
ZDV ZMP ZKC ZFW
ZHU ZME ZAU ZID
ZTL ZJX ZDC ZBW
CZY ZEU ZMA
ZNY                 MDPP MDST           ~LETON L450 SEKAR~
ZSE ZOA ZLC ZAB     MDPC MDLR           ~CHASO Y306 HAGIT Y306
ZDV ZMP ZKC ZFW                         POKEG~
ZHU ZME ZAU ZID
ZTL ZJX ZDC ZBW
CZY ZEU ZMA
ZSE ZOA ZLC ZAB     MDPC MDLR           ~BITAC Y290 HAGIT Y306
ZDV ZMP ZKC ZFW                         POKEG~
ZHU ZME ZAU ZID
ZTL ZJX ZDC ZBW
CZY ZEU ZMA
ZSE ZOA ZLC ZAB     MDPC MDLR           ~RUMFO Y441 JUELE~
ZDV ZMP ZKC ZFW
```

```
ZHU ZME ZAU ZID
ZTL ZJX ZDC ZBW
CZY ZEU ZMA
ZNY                 MDPC MDLR           ~LETON L450 HAGIT Y306
                                        POKEG~
ZSE ZOA ZLC ZAB     MDSD                ~CHASO Y306 HAGIT Y306
ZDV ZMP ZKC ZFW                         POKEG~
ZHU ZME ZAU ZID
ZTL ZJX ZDC ZBW
CZY ZEU ZMA
ZSE ZOA ZLC ZAB     MDSD                ~BITAC Y290 HAGIT Y306
ZDV ZMP ZKC ZFW                         POKEG~
ZHU ZME ZAU ZID
ZTL ZJX ZDC ZBW
CZY ZEU ZMA
ZSE ZOA ZLC ZAB     MDSD                ~RUMFO Y441 JUELE~
ZDV ZMP ZKC ZFW
ZHU ZME ZAU ZID
ZTL ZJX ZDC ZBW
CZY ZEU ZMA
ZNY                 MDSD                ~LETON L450 HAGIT Y306
                                        POKEG~
ZSE ZOA ZLC ZAB     MDJB                ~CHASO Y306 HAGIT Y306
ZDV ZMP ZKC ZFW                         POKEG~
ZHU ZME ZAU ZID
ZTL ZJX ZDC ZBW
CZY ZEU ZMA
ZSE ZOA ZLC ZAB     MDJB                ~BITAC Y290 HAGIT Y306
ZDV ZMP ZKC ZFW                         POKEG~
ZHU ZME ZAU ZID
ZTL ZJX ZDC ZBW
CZY ZEU ZMA
ZSE ZOA ZLC ZAB     MDJB                ~RUMFO Y441 JUELE~
ZDV ZMP ZKC ZFW
ZHU ZME ZAU ZID
ZTL ZJX ZDC ZBW
CZY ZEU ZMA
ZNY                 MDJB                ~LETON L450 HAGIT Y306
                                        POKEG~
ZSE ZOA ZLC ZAB     MDCY                ~CHASO Y306 HAGIT Y306
ZDV ZMP ZKC ZFW                         POKEG~
ZHU ZME ZAU ZID
ZTL ZJX ZDC ZBW
CZY ZEU ZMA
ZSE ZOA ZLC ZAB     MDCY                ~BITAC Y290 HAGIT Y306
ZDV ZMP ZKC ZFW                         POKEG~
ZHU ZME ZAU ZID
ZTL ZJX ZDC ZBW
CZY ZEU ZMA
ZSE ZOA ZLC ZAB     MDCY                ~RUMFO Y441 JUELE~
ZDV ZMP ZKC ZFW
ZHU ZME ZAU ZID
ZTL ZJX ZDC ZBW
CZY ZEU ZMA
ZNY                 MDCY                ~LETON L450 HAGIT Y306
                                        POKEG~


TMI ID: RRDCC031
061136-070300
25/02/06 11:36  DCCOPS.lxstn28

ATCSCC ADVZY 030 DCC 02/06/25 FCA RQD
NAME: FCA007:GTK_ZSU_NB
CONSTRAINED AREA: ZMA
REASON: EQUIPMENT
INCLUDE TRAFFIC: UNKN DEPARTURES TO
                 CZY/ZAB/ZAU/ZBW/ZDC/ZDV/ZEU/ZFW/ZHU/ZID/ZJX/ZKC/ZLC
                 /ZMA/ZME/ZMP/ZOA/ZSE/ZTL
FACILITIES INCLUDED: CZY/ZAB/ZAU/ZBW/ZDC/ZDV/ZEU/ZFW/ZHU/ZID/ZJX/ZKC
```

```
                    /ZLC/ZMA/ZME/ZMP/ZOA/ZSE/ZTL
FLIGHT STATUS: ALL_FLIGHTS
VALID: FCA ENTRY TIME FROM 061200 TO 070300
PROBABILITY OF EXTENSION: LOW
REMARKS: ISSUED DUE TO GDT RADAR.  SEE DYNAMIC LIST FOR UPDATES.
ASSOCIATED RESTRICTIONS:
MODIFICATIONS:
ROUTES:

ORIG                DEST                ROUTE
----                ----                -----
UNKN                ZSE ZOA ZLC ZAB     ~DONQU L454 LUCTI~
                    ZDV ZMP ZKC ZFW
                    ZHU ZME ZAU ZID
                    ZTL ZJX ZDC ZBW
                    CZY ZEU ZMA
UNKN                ZSE ZOA ZLC ZAB     ~FEKKO 308 GMONI NUCAR~
                    ZDV ZMP ZKC ZFW
                    ZHU ZME ZAU ZID
                    ZTL ZJX ZDC ZBW
                    CZY ZEU ZMA
UNKN                ZSE ZOA ZLC ZAB     ~FEKKO 308 GMONI VENDS~
                    ZDV ZMP ZKC ZFW
                    ZHU ZME ZAU ZID
                    ZTL ZJX ZDC ZBW
                    CZY ZEU ZMA
UNKN                ZSE ZOA ZLC ZAB     ~FEKKO 308 GMONI SUMAC~
                    ZDV ZMP ZKC ZFW
                    ZHU ZME ZAU ZID
                    ZTL ZJX ZDC ZBW
                    CZY ZEU ZMA
UNKN                ZSE ZOA ZLC ZAB     ~FEKKO 308 GMONI ZQA~
                    ZDV ZMP ZKC ZFW
                    ZHU ZME ZAU ZID
                    ZTL ZJX ZDC ZBW
                    CZY ZEU ZMA
UNKN                ZSE ZOA ZLC ZAB     ~FEKKO 308 GMONI MADIZ~
                    ZDV ZMP ZKC ZFW
                    ZHU ZME ZAU ZID
                    ZTL ZJX ZDC ZBW
                    CZY ZEU ZMA


TMI ID: RRDCC030
061128-070300
25/02/06 11:28  DCCOPS.lxstn32

ATCSCC ADVZY 029 DCC 02/06/25 FCA RQD
NAME: FCA006:GTK_ZSU_SB
CONSTRAINED AREA: ZMA
REASON: EQUIPMENT
INCLUDE TRAFFIC: CZY/ZAB/ZAU/ZBW/ZDC/ZDV/ZEU/ZFW/ZHU/ZID/ZJX/ZKC/ZLC
                 /ZMA/ZME/ZMP/ZNY/ZOA/ZSE/ZTL DEPARTURES TO
                 TIST/TISX/TJBQ/TJIG/TJSJ/TNCM/TQPF/UNKN
FACILITIES INCLUDED: CZY/ZAB/ZAU/ZBW/ZDC/ZDV/ZEU/ZFW/ZHU/ZID/ZJX/ZKC
                     /ZLC/ZMA/ZME/ZMP/ZNY/ZOA/ZSE/ZSU/ZTL
FLIGHT STATUS: ALL_FLIGHTS
VALID: FCA ENTRY TIME FROM 061200 TO 070300
PROBABILITY OF EXTENSION: LOW
REMARKS: ISSUED DUE TO GDT RADAR.  SEE DYNAMIC LIST FOR UPDATES.
ASSOCIATED RESTRICTIONS:
MODIFICATIONS:
ROUTES:

ORIG                DEST                ROUTE
----                ----                -----
ZSE ZOA ZLC ZAB     UNKN                ~RENAH Y355 PLING~
ZDV ZMP ZKC ZFW
ZHU ZME ZAU ZID
ZTL ZJX ZDC ZBW
```

```
CZY ZEU ZMA
ZSE ZOA ZLC ZAB     UNKN                ~BITAC Y290 ZIBER~
ZDV ZMP ZKC ZFW
ZHU ZME ZAU ZID
ZTL ZJX ZDC ZBW
CZY ZEU ZMA
ZSE ZOA ZLC ZAB     UNKN                ~CHASO Y306 HAGIT Y290
ZDV ZMP ZKC ZFW                         ZIBER~
ZHU ZME ZAU ZID
ZTL ZJX ZDC ZBW
CZY ZEU ZMA
ZNY                 UNKN                ~LETON L450 HELAX Y355
                                        PLING~
ZNY                 UNKN                ~LETON L450 HAGIT Y290
                                        ZIBER~
ZNY                 UNKN                ~LETON L450 HAGIT Y421
                                        MEEGL~
ZSE ZOA ZLC ZAB     TJSJ TJIG           ~RENAH Y355 PLING RTE7
ZDV ZMP ZKC ZFW                         SAALR~
ZHU ZME ZAU ZID
ZTL ZJX ZDC ZBW
CZY ZEU ZMA
ZSE ZOA ZLC ZAB     TJSJ TJIG           ~BITAC Y290 BEANO~
ZDV ZMP ZKC ZFW
ZHU ZME ZAU ZID
ZTL ZJX ZDC ZBW
CZY ZEU ZMA
ZNY                 TJSJ TJIG           ~LETON L450 HELAX Y355
                                        PLING RTE7 SAALR~
ZSE ZOA ZLC ZAB     TJBQ                ~RENAH Y355 FIPEK MEEGL~
ZDV ZMP ZKC ZFW
ZHU ZME ZAU ZID
ZTL ZJX ZDC ZBW
CZY ZEU ZMA
ZSE ZOA ZLC ZAB     TJBQ                ~BITAC Y290 HAGIT Y421
ZDV ZMP ZKC ZFW                         MEEGL~
ZHU ZME ZAU ZID
ZTL ZJX ZDC ZBW
CZY ZEU ZMA
ZNY                 TJBQ                ~LETON L450 HELAX Y355
                                        FIPEK MEEGL~
ZSE ZOA ZLC ZAB     TNCM TQPF           ~RENAH Y355 SLUGO~
ZDV ZMP ZKC ZFW
ZHU ZME ZAU ZID
ZTL ZJX ZDC ZBW
CZY ZEU ZMA
ZSE ZOA ZLC ZAB     TNCM TQPF           ~BITAC Y290 SLUGO~
ZDV ZMP ZKC ZFW
ZHU ZME ZAU ZID
ZTL ZJX ZDC ZBW
CZY ZEU ZMA
ZNY                 TNCM TQPF           ~LETON L450 HELAX Y355
                                        SLUGO~
ZSE ZOA ZLC ZAB     TIST                ~RENAH Y355 PLING JETSS~
ZDV ZMP ZKC ZFW
ZHU ZME ZAU ZID
ZTL ZJX ZDC ZBW
CZY ZEU ZMA
ZSE ZOA ZLC ZAB     TIST                ~BITAC Y290 JETSS~
ZDV ZMP ZKC ZFW
ZHU ZME ZAU ZID
ZTL ZJX ZDC ZBW
CZY ZEU ZMA
ZNY                 TIST                ~LETON L450 HELAX Y355
                                        PLING JETSS~
ZSE ZOA ZLC ZAB     TISX                ~RENAH Y355 PLING~
ZDV ZMP ZKC ZFW
ZHU ZME ZAU ZID
ZTL ZJX ZDC ZBW
CZY ZEU ZMA
```

ZSE ZOA ZLC ZAB TISX ~BITAC Y290 BEANO DDP~
ZDV ZMP ZKC ZFW
ZHU ZME ZAU ZID
ZTL ZJX ZDC ZBW
CZY ZEU ZMA
ZNY TISX LETON L450 HELAX Y355 PLING

TMI ID: RRDCC029
061128-070300
25/02/06 11:28 DCCOPS.lxstn32

ATCSCC ADVZY 027 DCC 02/07/2025 OPERATIONS PLAN
EVENT TIME: 07/0300 - AND LATER
_____

DEN AND DCA GROUND STOPS CANCELLED. FOR TOMORROW, MODERATE SNOWBIRD VOLUME IS ANTICIPATED. SNOWBIRD ROUTE STRUCTURE IS POSSIBLE. SPACE X STARLINK 12-9 LAUNCH WINDOW 1850-2321Z FROM THE KENNEDY SPACE CENTER IN FLORIDA, AND ROUTE STRUCTURE IS EXPECTED. VIP TFR ROUTE STRUCTURE EXPECTED TOMORROW FOR SOUTH FLORIDA.

THIS ADVISORY INCLUDES THE ADVANCED PLAN FOR TOMORROW
_____

STAFFING TRIGGERS:
0030-0500Z -PHX TOWER
0100-0500Z -ZLA AREA E

TERMINAL CONSTRAINT(S):
BOS/N90/PHL - WIND
ATL - LOW CEILINGS/VISIBILITY/RAIN
I90/AUS/SAT/SCT - LOW CEILINGS/VISIBILITY
SFO - LOW CEILINGS/SHRA/WIND
LAS - WIND/BLDU
SLC - LOW CEILINGS/MIXED PRECIP/WIND
MSY/NEW - SUPERBOWL VOLUME UNTIL 02/11/25 0200Z

TERMINAL ACTIVE:
UNTIL 0559 -DCA GROUND DELAY PROGRAM
UNTIL 0759 -SFO GROUND DELAY PROGRAM

TERMINAL PLANNED:
AFTER 1100 -IAH/HOU GROUND STOP POSSIBLE
AFTER 1400 -DCA GROUND STOP/DELAY PROGRAM EXPECTED
AFTER 1700 -EWR GROUND STOP/DELAY PROGRAM POSSIBLE
AFTER 1900 -LAS GROUND STOP/DELAY PROGRAM POSSIBLE

EN ROUTE CONSTRAINT(S):
ZNY OCEANIC - THUNDERSTORMS
ZDC - NRP SUSPENSION UNTIL 02/28/2025 2359Z
ZMA - PLACID MOA VARIOUS TIMES DAILY UNTIL 02/13/25 0300Z
ZMA - VIP TFR
NAS - MODERATE SNOWBIRD VOLUME DAY

EN ROUTE ACTIVE:
UNTIL 0400 -FCA001:EAST_TO_SB
UNTIL 0400 -FCA002:NORTH_TO_SB
UNTIL 0400 -FCA003:NORTHWEST_TO_SB
UNTIL 0400 -FCA004:WEST_TO_SB
UNTIL 0400 -SB_DEPARTURES_NORTH_AND_EAST_PARTIAL
UNTIL 0400 -SB_DEPARTURES_SOUTH_AND_EAST
UNTIL 0400 -SB_DEPARTURES_WEST
AFTER 0400 -FCA014:EAST_TO_SB
AFTER 0400 -FCA015:NORTH_TO_SB
AFTER 0400 -FCA016:NORTHWEST_TO_SB
AFTER 0400 -FCA017:WEST_TO_SB
AFTER 0400 -SUPER_BOWL_DEPARTURES_NORTH_AND_EAST
AFTER 0400 -SUPER_BOWL_DEPARTURES_SOUTH_AND_EAST

AFTER 0400 -SUPER_BOWL_DEPARTURES_WEST
UNTIL 0430 -FCA011:NO_AR_ATLANTIC_Y-ROUTES_TO_RSW_AREA

EN ROUTE PLANNED:
AFTER 1100 -POSSIBLE SNOWBIRD ROUTE STRUCTURE
AFTER 1100 -POSSIBLE ZJX/ZDC CAPPING/TUNNELING
AFTER 1200 -POSSIBLE LAKE_ERIE_ROUTES
AFTER 1500 -POSSIBLE SKI COUNTRY ROUTES
AFTER 1815 -EXPECTED NO_ARS_ATLANTIC_Y_RTES_TO_RSW_AREAS
AFTER 1850 -EXPECTED CAPE_LAUNCH_1_PARTIAL
AFTER 2200 -EXPECTED GA_TO_BCT_AREA
AFTER 2200 -EXPECTED GA_TO_MIA_AND_SATS_VIA_MOGAE
AFTER 2200 -EXPECTED GA_PROPS_TO_MIA_AND_SATS
AFTER 2200 -POSSIBLE MIA_VIA_MOGAE
AFTER 2200 -POSSIBLE MIA_AND_SATS_VIA_DEEP_WATER
AFTER 2200 -POSSIBLE BCT_AREA_NO_GAWKS

CDRS/SWAP/CAPPING/TUNNELING/HOTLINE/DIVERSION RECOVERY:
NONE

RUNWAY/EQUIPMENT/POSSIBLE SYSTEM IMPACT REPORTS (SIRs):
DCA - RWY 15/33 ~ RWY 04/22 CLOSED UNTIL 02/10/25 0459Z
MCO - RWY 17L/35R CLOSED UNTIL 02/13/25 2359Z
BWI - RWY 10 ILS OTS UNTIL 02/28/25 1100Z
HNL - RWY 04L CLOSED UNTIL 03/15/25 2200Z
LGA - RWY 13/31 WEEKEND CLOSURES UNTIL 04/01/25
PBI - RWY 10R/28L CLOSED UNTIL 04/12/25 2359Z
FLL - RWY 10L/28R CLOSED UNTIL 04/17/25 2359Z
BNA - RWY 13/31 CLOSED UNTIL 04/30/25
GGG - RWY 13/31 CLOSED UNTIL 05/16/25
LIT - RWY 18/36 CLOSED UNTIL 07/31/25 2100Z
PHL - RWY 09R/27L NIGHTLY CLOSURES UNTIL 09/17/25 1000Z
HOU - RWY 13R/31L CLOSED 01/21/25 - 09/20/25 1200Z
SFB - RWY 09L/27R NIGHTLY CLOSURES UNTIL 01/08/26 2359Z

AIRSPACE FLOW PROGRAM(S) ACTIVE:
NONE

AIRSPACE FLOW PROGRAM PLANNED:
NONE

PLANNED LAUNCH/REENTRY:
SPACEX STARLINK 12-9, KENNEDY SPACE CENTER, FL
PRIMARY: 02/07/25 1850Z-2321Z
BACKUP: 02/08/25 1823Z-2254Z

FLIGHT CHECK(S):
1400Z - ADW RWY 1L ILS
1415Z - IND RWY 5R ILS
1800Z - BWI RWY 33L ILS
1900Z - SLC RWY 35 PROC

VIP MOVEMENT(S):
2000Z - DEP ADW
2200Z - ARR PBI

NEXT PLANNING WEBINAR: 1215Z
070248-071059
25/02/07 02:48 DCCOPS.lxstn35

ATCSCC ADVZY 024 DCC 02/07/2025 TERMINAL TCA/HOTLINE WEB PAGE TERMINATION
EVENT TIME: 07/0200 - 0200
THE TERMINAL TCA/HOTLINE WEB PAGE IS NOW CLOSED. PLEASE UTILIZE
NORMAL ATCSCC PHONE LINES FOR FURTHER ASSISTANCE.
070207-070230
25/02/07 02:07 DCCOPS.lxstn25

ATCSCC ADVZY 021 DCC 02/06/25 ROUTE RQD /FL
NAME: SB_DEPARTURES_WEST
CONSTRAINED AREA: ZHU

REASON: VOLUME
INCLUDE TRAFFIC: KASD/KBTR/KGPT/KHDC/KHSA/KMSY/KNEW DEPARTURES TO
KAPA/KAUS/KDAL/KDEN/KDFW/KGRB/KHOU/KIAH/KLAS/KLAX/K
MCI/KMDW/KMSN/KMSP/KORD/KPHX/KSAN/KSAT/KSEA/KSFO/KS
JC/KVNY
FACILITIES INCLUDED: ZAB/ZAU/ZDV/ZFW/ZHU/ZKC/ZLA/ZLC/ZME/ZMP/ZOA/ZSE
FLIGHT STATUS: ALL_FLIGHTS
VALID: ETD 061300 TO 070400
PROBABILITY OF EXTENSION: MODERATE
REMARKS: IMPLEMENTED DUE TO SPECIAL EVENT.
ASSOCIATED RESTRICTIONS:
MODIFICATIONS:
ROUTES:

FROM:

ORIG	ROUTE - ORIGIN SEGMENTS
KMSY KHDC KBTR	~AEX
KNEW KASD KGPT KHSA	~PEKON J86 IAH
KMSY KHDC KNEW KASD KGPT KHSA	~JEPEG
KMSY KHDC KNEW KASD KGPT KHSA	~PEKON

TO:

DEST	ROUTE - DESTINATION SEGMENTS
KMDW	AEX LIT SGF MAGOO~ ENDEE6
KMSN	AEX LIT JOT OBK MSN~
KORD	AEX LIT SGF WELTS~ SHAIN2
KAPA	AEX ZALEA EAKER MMB CAARS~ DUNNN5
KDEN	AEX EIC ADM ROLLS LBL HALEN~ NIIXX3
KDAL	AEX PNUTS~ MNNDO4
KDFW	AEX PNUTS~ WHINY4
KMCI	AEX LIT KRTNY~ MHOMS3
KGRB	AEX LIT OBK GRB~
KMSP	AEX ELD TUL STJ ROKKK~ NITZR3
KSFO	AEX J58 TURNN TXO FTI J58 OAL INYOE~ DYAMD5
KSJC	AEX J58 TURNN TXO FTI J58 ILC KNGRY~ RAZRR5
KSEA	AEX J58 TURNN ADM ROLLS LBL LAA J52 FQF J20 PDT~ CHINS5
KAPA	IAH DOLEY FUZ IRW MMB CAARS~ DUNNN5
KDEN	IAH DOLEY FUZ ADM ROLLS LBL HALEN~ NIIXX3
KDAL	IAH MAJKK~ MNNDO4
KDFW	IAH CRIED~ WHINY4
KMCI	IAH BYP TUL STASN~ WUTNG3
KSFO	IAH CRGER ELP J86 BLD J92 BTY RUSME~ DYAMD5
KSEA	IAH DOLEY FUZ ADM ROLLS LBL LAA J52 FQF J20 PDT~ CHINS5
KHOU	JEPEG~ BAYYY5
KIAH	JEPEG~ LINKK1
KPHX	PEKON IAH J86 ELP DRRVR~ PINNG1
KAUS	PEKON DBOYS~ WLEEE7
KSAT	PEKON MOLLR~ QERVO1
KLAS	PEKON IAH DOLEY FUZ CNX ZUN HAHAA~ RKSTR4
KLAX	PEKON ELP SSO J4 WLVRN ESTWD~ HLYWD1
KSAN	PEKON IAH CRGER ELP SSO GBN J2 HOGGZ~ LUCKI1
KVNY	PEKON IAH CRGER EWM J4 BXK PHRED~ THRNE3
KSJC	PEKON J86 IAH DOLEY FUZ TXO FTI J58 ILC KNGRY~ RAZRR5

```
TMI ID: RRDCC021
061016-070400
25/02/06 10:16  DCCOPS.lxstn29

ATCSCC ADVZY 020 DCC 02/06/25 ROUTE RQD /FL
NAME: SB_DEPARTURES_SOUTH_AND_EAST
CONSTRAINED AREA: ZHU
REASON: VOLUME
INCLUDE TRAFFIC: KASD/KGPT/KHDC/KHSA/KMSY/KNEW DEPARTURES TO
                 KALB/KATL/KBCT/KBDL/KBOS/KBWI/KCDW/KCLT/KDCA/KEWR/K
                 FLL/KFXE/KHPN/KIAD/KJAX/KJFK/KLGA/KMCO/KMHT/KMIA/KM
                 MU/KPBI/KPDK/KPHL/KPIE/KPNE/KPVD/KRDU/KSRQ/KSUA/KTE
                 B/KTMB/KTPA
FACILITIES INCLUDED: ZBW/ZDC/ZHU/ZJX/ZMA/ZNY/ZTL
FLIGHT STATUS: ALL_FLIGHTS
VALID: ETD 061300 TO 070400
PROBABILITY OF EXTENSION: MODERATE
REMARKS: IMPLEMENTED DUE TO SPECIAL EVENT. THE GA ROUTE FOR BWI
         CANNOT EFFECTIVELY BE ADDED TO RRMON. ZHU WILL NEED TO
         MONITOR PROBABLY VIA FEA AND USE ROUTING VIA MCB ZIPGI
         MEMFS Q34 HITMN HYK EKN KEESH ANTHM5.
ASSOCIATED RESTRICTIONS:
MODIFICATIONS:
ROUTES:

FROM:
ORIG                                ROUTE - ORIGIN SEGMENTS
----                                ------------------------
KMSY KHDC KNEW KASD KGPT KHSA       ~BLVNS
KNEW KASD KGPT KHSA(USER:           ~CATLN
CARGO COMMERCIAL)
KMSY KHDC KNEW KASD KGPT KHSA       ~CEW J2 DEFUN
KMSY KHDC KNEW KASD KGPT KHSA       ~REDFN
KNEW KASD KGPT KHSA                 ~SHYRE


TO:
DEST                                ROUTE - DESTINATION SEGMENTS
----                                ---------------------------
KALB                                CATLN Q22 LLUND TRUDE V487
                                    CANAN~
KBDL                                CATLN Q22 RBV Q419 DPK~ DPK3
KBOS                                CATLN Q22 RBV Q419 JFK~ ROBUC3
KMHT                                CATLN Q22 LLUND SMYTH~ ROZZE2
KPVD                                CATLN Q22 RBV Q430 CREEL ORCHA
                                    JORDN~ JORDN2
KBWI                                CATLN Q56 KELLN Q58 PEETT
                                    THHMP~ RAVNN7
KDCA                                CATLN Q56 KIWII WAVES~ CAPSS3
KIAD                                CATLN Q22 BURGG Q60 JAXSN
                                    DORRN~ CAVLR6
KRDU                                CATLN GAIRY IRQ PYRES~ DMSTR2
KJAX                                DEFUN CABLO CAPPS~ MARQO2
KMCO                                DEFUN~ GRNCH5
KMCO                                REDFN Y280 CHRGE~ PRICY4
KBCT                                BLVNS Y290 GAWKS~ VUUDU1
KBCT                                DEFUN~ VUUDU1
KFLL                                BLVNS Y290 OCHHO VNECK~ TEEKY3
KFLL                                DEFUN~ TEEKY3
KFXE                                BLVNS Y290 OCHHO VNECK~ TEEKY3
KFXE                                DEFUN~ TEEKY3
KMIA                                BLVNS Y290 GAWKS~ FROGZ4
KMIA                                DEFUN~ FROGZ4
KPBI                                BLVNS Y290 GAWKS~ VUUDU1
KPBI                                DEFUN~ VUUDU1
KPIE                                DEFUN~ BANGZ1
KPIE                                REDFN Y280 CHRGE~ RAYZZ2
KSRQ                                DEFUN~ BANGZ1
KSRQ                                REDFN Y280 CHRGE~ RAYZZ2
```

```
KSUA                                    BLVNS Y290 GAWKS~ VUUDU1
KSUA                                    DEFUN~ VUUDU1
KTMB                                    BLVNS Y290 GAWKS~ FROGZ4
KTMB                                    DEFUN~ FROGZ4
KTPA                                    DEFUN~ MAATY5
KTPA                                    REDFN Y280 CHRGE~ RAYZZ2
KCDW                                    CATLN Q22 UMBRE SWNGR~ JAIKE4
KEWR                                    CATLN Q22 UMBRE QUART~ PHLBO4
KHPN                                    CATLN Q22 BESSI CYN~ BOUNO5
KJFK                                    CATLN Q64 SAWED Q108 SIE~
                                        CAMRN4
KLGA                                    CATLN Q22 BURGG Q60 HURTS~
                                        PROUD2
KMMU                                    CATLN Q22 UMBRE SWNGR~ JAIKE4
KPHL                                    CATLN Q22 BEARI BBDOL~ PAATS4
KPNE                                    CATLN Q22 BEARI BBDOL~ PAATS4
KTEB                                    CATLN Q22 UMBRE SWNGR~ JAIKE4
KATL                                    SHYRE~ GNDLF2
KCLT                                    CATLN BESTT~ JONZE5
KPDK                                    SHYRE~ KEEPS BOKRT3

TMI ID: RRDCC020
061009-070400
25/02/06 10:09  DCCOPS.lxstn29

ATCSCC ADVZY 018 DCC 02/06/25 ROUTE RQD /FL
NAME: SB_DEPARTURES_NORTH_AND_EAST
CONSTRAINED AREA: ZHU
REASON: OTHER
INCLUDE TRAFFIC: KASD/KBTR/KGPT/KHDC/KHSA/KMSY/KNEW DEPARTURES TO
                 KAGC/KALB/KATL/KBDL/KBHM/KBNA/KBOS/KBWI/KCDW/KCLE/K
                 CLT/KCVG/KDCA/KDTW/KEWR/KGRB/KHPN/KIAD/KIND/KJFK/KL
                 GA/KMDW/KMEM/KMHT/KMKE/KMMU/KMSN/KMSP/KORD/KPDK/KPH
                 L/KPIT/KPNE/KPVD/KRDU/KSTL/KTEB
FACILITIES INCLUDED: ZAU/ZBW/ZDC/ZHU/ZID/ZJX/ZKC/ZME/ZMP/ZNY/ZOB/ZTL
FLIGHT STATUS: ALL_FLIGHTS
VALID: ETD 061300 TO 070400
PROBABILITY OF EXTENSION: MODERATE
REMARKS: IMPLEMENTED DUE TO SPECIAL EVENT. THE GA ROUTE FOR BWI
         CANNOT EFFECTIVELY BE ADDED TO RRMON. ZHU WILL NEED TO
         MONITOR PROBABLY VIA FEA AND USE ROUTING VIA MCB ZIPGI
         MEMFS Q34 HITMN HYK EKN KEESH ANTHM5.
ASSOCIATED RESTRICTIONS:
MODIFICATIONS:
ROUTES:

FROM:
ORIG                                    ROUTE - ORIGIN SEGMENTS
----                                    -----------------------
KNEW KASD KGPT KHSA                     ~LBY MEI
KMSY KHDC KBTR                          ~MCB ZIPGI


TO:
DEST                                    ROUTE - DESTINATION SEGMENTS
----                                    ----------------------------
KMDW                                    MEI~ HITMN KURTZ DROSE FISSK6
KMKE                                    MEI~ IGB PXV JOT LEEDN GOPAC3
KMSN                                    MEI~ IGB HITMN IIU J89 BVT OBK
KORD                                    MEI~ MEM FTZ SHAIN2
KCVG                                    MEI~ MISLE Q40 NIOLA LORNN VXV
                                        JAKIE6
KIND                                    MEI~ IGB TERGE SMUKE3
KSTL                                    MEI~ MEM BOOSH3
KBNA                                    MEI~ IGB HRTUN CHSNE2
KMEM                                    MEI~ WASER VANZE3
KGRB                                    MEI~ IGB HITMN IIU J89 BVT OBK
KMSP                                    MEI~ ARG VIH IRK MNOSO BLUEM4
KCLE                                    MEI~ HITMN Q139 IIU DRUGA
                                        ROKNN3
```

```
KDTW                                MEI~ HITMN TORRR HANBL3
KPIT                                MEI~ VLKNN TAZZA HNN FEWGA7
KBHM                                MEI~ LYMPH
KALB                                ZIPGI~ MEMFS Q29 JHW Q82 LOXXE
KBDL                                ZIPGI~ MEMFS Q29 JHW Q82 MEMMS
                                    WILET STELA1
KBOS                                ZIPGI~ MEMFS Q34 RBV Q419 JFK
                                    ROBUC3
KMHT                                ZIPGI~ MEMFS Q29 JHW Q82 PONCT
                                    ROZZE2
KPVD                                ZIPGI~ MEMFS Q29 JHW Q82 MEMMS
                                    HINGZ WIPOR3
KBWI                                ZIPGI~ MEMFS Q34 SITTR CJAAE
                                    RAVNN7
KDCA                                ZIPGI~ MEMFS Q34 SITTR TRUPS5
KIAD                                ZIPGI~ MEMFS Q34 HITMN JARLO
                                    GIBBZ5
KRDU                                ZIPGI~ SQS VLKNN THRSR IRQ
                                    PYRES DMSTR2
KCVG                                ZIPGI~ MEM J29 TINGS TERGE
                                    SARGO4
KIND                                ZIPGI~ MEM J29 TINGS TERGE
                                    SMUKE3
KSTL                                ZIPGI~ MEM BOOSH3
KBNA                                ZIPGI~ MEMFS LOPPY CHSNE2
KMEM                                ZIPGI~ MEVEE HOBRK4
KCDW                                ZIPGI~ MEMFS Q34 GVE JAIKE4
KEWR                                ZIPGI~ MEMFS Q34 GVE PHLBO4
KHPN                                ZIPGI~ MEMFS Q34 GVE Q127 ENO
                                    BESSI CYN BOUNO5
KJFK                                ZIPGI~ MEMFS Q34 SITTR Q108 SIE
                                    CAMRN4
KLGA                                ZIPGI~ MEMFS Q34 GVE PROUD2
KMMU                                ZIPGI~ MEMFS Q34 GVE JAIKE4
KPHL                                ZIPGI~ MEMFS Q34 GVE PAATS4
KPNE                                ZIPGI~ MEMFS Q29 CREEP BLISS
                                    J152 HAR BUNTS3
KTEB                                ZIPGI~ MEMFS Q34 GVE JAIKE4
KAGC                                ZIPGI~ MEMFS Q29 CREEP WISKE
KCLE                                ZIPGI~ MEMFS Q29 SIDAE IIU
                                    DRUGA ROKNN3
KDTW                                ZIPGI~ MEM J29 PXV WWODD LECTR3
KPIT                                ZIPGI~ MEMFS PXV KURTZ APE CTW
                                    FEWGA7
KATL                                ZIPGI~ MEMFS HUTCC KNSAW RUSSA
                                    GLAVN1
KBHM                                ZIPGI~ SQS IGB NESTS BHM
KCLT                                ZIPGI~ MEMFS Q34 HITMN TAZZA
                                    FILPZ4
KPDK                                ZIPGI~ SQS VLKNN BIZKT SWTEE2

TMI ID: RRDCC018
061005-070400
25/02/06 10:05  DCCOPS.lxstn29

ATCSCC ADVZY 017 DCC 02/06/25 FCA RQD
NAME: FCA004:WEST_TO_SB
CONSTRAINED AREA: ZHU
REASON: OTHER
INCLUDE TRAFFIC: KLAS/KRNO/KSAN/KSMF/ZAB/ZFW/ZLA/ZOA DEPARTURES TO
                 KASD/KBTR/KGPT/KHDC/KHSA/KLFT/KMSY/KNEW
FACILITIES INCLUDED: ZAB/ZFW/ZHU/ZLA/ZOA
FLIGHT STATUS: ALL_FLIGHTS
VALID: FCA ENTRY TIME FROM 061300 TO 070400
PROBABILITY OF EXTENSION: MODERATE
REMARKS: IMPLEMENTED DUE TO SPECIAL EVENT. SEE DYNAMIC LIST FOR
         UPDATES. ZOA WILL TACTICALLY OFFLOAD VIA MVA MLF GAETR THEN
         JOIN THE ZDV ROUTE IF FACING DEPARTURE DELAYS
ASSOCIATED RESTRICTIONS:
MODIFICATIONS:
```

```
ROUTES:

FROM:
ORIG                                ROUTE - ORIGIN SEGMENTS
----                                ----------------------
ZLA(-LAS -SAN)                      ~BLH J50 ELP FST JCT IAH
ZFW(-GGG -SHV -BAD -TXK -MLU        ~IAH
-ELD -RSN -DEQ -OSA -AGO -ASL
-DTN -CDH -MNE CATEGORY: JET
TURBOPROP)
KRNO KSMF                           ~SKANN Q13 HOUZZ BLD J86 ELP
                                    FST JCT IAH
ZOA(-RNO -SMF)                      ~EHF J65 BLH J50 ELP FST JCT
                                    IAH
KLAS                                ~INW J86 ELP FST JCT IAH
KSAN                                ~IPL J2 GBN J50 ELP FST JCT IAH
ZAB                                 ~ELP FST JCT IAH


TO:
DEST                                ROUTE - DESTINATION SEGMENTS
----                                ----------------------------
KMSY                                IAH LCH~ AWDAD1
KNEW                                IAH LLA~ OLEDD4
KASD                                IAH LLA HRV~
KBTR                                IAH LLA LFT~
KLFT                                IAH LLA~
KGPT                                IAH LLA LEV EYEKO~
KHDC                                IAH LCH LSU~
KHSA                                IAH LLA TBD HRV~

TMI ID: RRDCC017
060951-070400
25/02/06 09:51  DCCOPS.lxstn29

ATCSCC ADVZY 016 DCC 02/06/25 FCA RQD
NAME: FCA003:NORTHWEST_TO_SB
CONSTRAINED AREA: ZHU
REASON: OTHER
INCLUDE TRAFFIC: KAGO/KASL/KBAD/KCDH/KDEQ/KDTN/KELD/KGGG/KMLU/KMNE/K
                 OSA/KRSN/KSHV/KTXK/ZDV/ZKC/ZLC/ZMP/ZSE DEPARTURES
                 TO KASD/KBTR/KGPT/KHDC/KHSA/KLFT/KMSY/KNEW
FACILITIES INCLUDED: ZDV/ZFW/ZHU/ZKC/ZLC/ZME/ZMP/ZSE
FLIGHT STATUS: ALL_FLIGHTS
VALID: FCA ENTRY TIME FROM 061300 TO 070400
PROBABILITY OF EXTENSION: MODERATE
REMARKS: IMPLEMENTED DUE TO SPECIAL EVENT. SEE DYNAMIC LIST FOR
         UPDATES. IF ZLC FACES SECTOR VOLUME ISSUES, THE DIRECT
         GAETR ROUTING FOR ZSE WILL NOT BE AVAILABLE. ZOA WILL
         TACTICALLY REROUTE VIA MVA MLF GAETR THEN JOIN THE ZDV
         ROUTE IF FACING DEPARTURE DELAYS.
ASSOCIATED RESTRICTIONS:
MODIFICATIONS:
ROUTES:

FROM:
ORIG                                ROUTE - ORIGIN SEGMENTS
----                                ----------------------
ZDV ZLC ZSE                         ~GAETR ICT IRW J20 EIC AEX
ZDV ZLC ZSE                         ~GAETR ICT SGF MEM
KGGG KSHV KBAD KTXK KMLU KELD       ~AEX
KRSN KDEQ KOSA KAGO KASL KDTN
KCDH KMNE(CATEGORY: JET
TURBOPROP)
KGGG KSHV KBAD KTXK KMLU KELD       ~MHZ
KRSN KDEQ KOSA KAGO KASL KDTN
KCDH KMNE(CATEGORY: JET
TURBOPROP)
ZKC                                 ~FAM GLH
ZKC                                 ~FAM MEM
```

```
ZKC                                 ~ICT IRW J20 EIC AEX
ZKC                                 ~ICT SGF MEM
ZMP(-TVC -GRB -CWA -LSE -EAU        ~MCI SGF MEM
-ATW)
ZMP(-TVC -GRB -CWA -LSE -EAU        ~SLN ICT IRW J20 EIC AEX
-ATW)
ZSE                                 ~HLN BIL GAETR ICT IRW J20 EIC
                                    AEX
ZSE                                 ~HLN BIL GAETR ICT SGF MEM


TO:
DEST                                ROUTE - DESTINATION SEGMENTS
----                                ---------------------------
KMSY                                AEX LSU~ AWDAD1
KNEW                                AEX LLA~ OLEDD4
KBTR                                AEX~
KLFT                                AEX~
KHDC                                AEX LSU~
KBTR                                GLH MOJOS~
KLFT                                GLH MOJOS~
KMSY                                MEM J35 MCB~
KNEW                                MEM TOMLN BLEUZ FRANK~
KASD                                MEM TOMLN LBY~
KGPT                                MEM TOMLN LBY WIGGO MINDO~
KHDC                                MEM SQS MCB~
KHSA                                MEM TOMLN LBY~
KNEW                                MHZ BLEUZ FRANK~
KASD                                MHZ LBY~
KGPT                                MHZ LBY WIGGO MINDO~
KHSA                                MHZ LBY~

TMI ID: RRDCC016
060948-070400
25/02/06 09:48  DCCOPS.lxstn29

ATCSCC ADVZY 015 DCC 02/06/25 FCA RQD
NAME: FCA002:NORTH_TO_SB
CONSTRAINED AREA: ZHU
REASON: OTHER
INCLUDE TRAFFIC: KATW/KCWA/KEAU/KGRB/KLSE/KTVC/ZAU/ZBW/ZID/ZME/ZNY/Z
                 OB DEPARTURES TO
                 KASD/KBTR/KGPT/KHDC/KHSA/KLFT/KMSY/KNEW
FACILITIES INCLUDED: ZAU/ZBW/ZDC/ZHU/ZID/ZKC/ZME/ZMP/ZNY/ZOB
FLIGHT STATUS: ALL_FLIGHTS
VALID: FCA ENTRY TIME FROM 061300 TO 070400
PROBABILITY OF EXTENSION: MODERATE
REMARKS: IMPLEMENTED DUE TO SPECIAL EVENT. SEE DYNAMIC LIST FOR
         UPDATES.
ASSOCIATED RESTRICTIONS:
MODIFICATIONS:
ROUTES:

FROM:
ORIG                                ROUTE - ORIGIN SEGMENTS
----                                -----------------------
ZID                                 ~RAMRD
ZOB                                 ~SINKR IIU RAMRD
ZAU KTVC KGRB KCWA KLSE KEAU        ~FAM MEM TOMLN
KATW
ZAU KTVC KGRB KCWA KLSE KEAU        ~FAM MEM SQS
KATW
ZAU KTVC KGRB KCWA KLSE KEAU        ~FAM GLH
KATW
ZBW                                 ~BWZ J6 HVQ Q68 RAMRD
ZNY                                 ~FLIRT J6 HVQ Q68 RAMRD
ZME(CATEGORY: JET TURBOPROP)        ~UJM
ZME(CATEGORY: JET TURBOPROP)        ~TOMLN
ZME(CATEGORY: JET TURBOPROP)        ~SQS
```

```
TO:
DEST                                ROUTE - DESTINATION SEGMENTS
----                                ----------------------------
KMSY                                SQS MCB~ TRSSH1
KMSY                                RAMRD MEM SQS MCB~ TRSSH1
KNEW                                RAMRD TOMLN BLEUZ FRANK~
KNEW                                TOMLN BLEUZ FRANK~
KASD                                RAMRD IGB LBY~
KASD                                TOMLN LBY~
KBTR                                RAMRD UJM GLH MOJOS~
KBTR                                UJM GLH MOJOS~
KBTR                                GLH MOJOS~
KLFT                                UJM GLH MOJOS~
KLFT                                GLH MOJOS~
KLFT                                RAMRD UJM GLH MOJOS~
KGPT                                RAMRD IGB LBY WIGGO MINDO~
KGPT                                TOMLN LBY WIGGO MINDO~
KHDC                                RAMRD MEM SQS MCB~
KHDC                                SQS MCB~
KHSA                                RAMRD IGB LBY~
KHSA                                TOMLN LBY~

TMI ID: RRDCC015
060945-070400
25/02/06 09:45  DCCOPS.lxstn29

ATCSCC ADVZY 014 DCC 02/06/25 FCA RQD
NAME: FCA001:EAST_TO_SB
CONSTRAINED AREA: ZHU
REASON: OTHER
INCLUDE TRAFFIC: KATL/KBWI/KCLT/KDCA/KGSO/KIAD/KMIA/KRIC/KROA/KRSW/K
                 TPA/ZDC/ZJX/ZMA/ZSU/ZTL DEPARTURES TO
                 KASD/KBTR/KGPT/KHDC/KHSA/KLFT/KMSY/KNEW
FACILITIES INCLUDED: ZDC/ZHU/ZJX/ZMA/ZSU/ZTL
FLIGHT STATUS: ALL_FLIGHTS
VALID: FCA ENTRY TIME FROM 061300 TO 070400
PROBABILITY OF EXTENSION: MODERATE
REMARKS: IMPLEMENTED DUE TO SPECIAL EVENT. SEE DYNAMIC LIST FOR
         UPDATES.
ASSOCIATED RESTRICTIONS:
MODIFICATIONS:
ROUTES:

FROM:
ORIG                                ROUTE - ORIGIN SEGMENTS
----                                -----------------------
ZDC(-RIC -ROA -IAD -DCA -BWI)       ~SHPRD IPTAY CHOPZ MGMRY CATLN
                                    GCV
ZDC(-RIC -ROA -BWI -IAD -DCA)       ~SHPRD IPTAY CHOPZ MGMRY CATLN
                                    SJI
KIAD KDCA KBWI                      ~MAULS Q40 NIOLA CATLN GCV
KIAD KDCA KBWI                      ~MAULS Q40 NIOLA CATLN SJI
KRIC KROA                           ~DANCO ALEAN Q40 NIOLA CATLN
                                    GCV
KRIC KROA                           ~DANCO ALEAN Q40 NIOLA CATLN
                                    SJI
ZJX(CATEGORY: JET TURBOPROP)        ~JAWJA CABLO DEFUN J2 CEW
ZJX(CATEGORY: JET TURBOPROP)        ~JAWJA CABLO DEFUN J2 SJI
ZMA                                 ~JAWJA CABLO DEFUN J2 CEW
ZMA                                 ~JAWJA CABLO DEFUN J2 SJI
ZMA ZSU(-TPA -MIA -RSW)             ~REMIS Y280 LEV
ZMA ZSU(-TPA -MIA -RSW)             ~REMIS Y280 REDFN
KMIA KRSW                           ~BAGGS Y290 BLVNS REDFN
KMIA KRSW                           ~BAGGS Y290 LEV
KTPA                                ~ROZZI Y280 LEV
KTPA                                ~ROZZI Y280 REDFN
ZTL(-ATL -GSO -CLT CATEGORY:        ~MGMRY CATLN GCV
JET TURBOPROP)
ZTL(-ATL -GSO -CLT CATEGORY:        ~MGMRY CATLN SJI
```

JET TURBOPROP)
KATL(CATEGORY: JET TURBOPROP) ~GRGIA ARNNY CATLN GCV
KATL(CATEGORY: JET TURBOPROP) ~GRGIA ARNNY CATLN SJI
KGSO KCLT(CATEGORY: JET TURBOPROP) ~IPTAY CHOPZ MGMRY CATLN GCV
KGSO KCLT(CATEGORY: JET TURBOPROP) ~IPTAY CHOPZ MGMRY CATLN SJI

TO:

DEST	ROUTE - DESTINATION SEGMENTS
KMSY	REDFN FATSO~
KMSY	SJI~ MNSTR1
KNEW	REDFN FATSO~
KNEW	SJI~ MNSTR1
KASD	SJI GPT~
KASD	REDFN GPT~
KBTR	GCV MCB~
KBTR	CEW J50 MCB~
KDTR	LEV TBD~
KLFT	SJI HRV TBD~
KLFT	LEV~
KGPT	SJI~
KGPT	REDFN~
KHDC	SJI PCU~
KHDC	REDFN GPT PCU~
KHSA	SJI~
KHSA	REDFN GPT~

TMI ID: RRDCC014
060942-070400
25/02/06 09:42 DCCOPS.lxstn29

ATCSCC ADVZY 013 DCC 02/07/2025 OPERATIONS PLAN
EVENT TIME: 07/0100 - AND LATER

BOS AND SFO GROUND DELAY PROGRAMS REVISED. PHL AND LGA GROUND DELAY PROGRAMS CANCELLED. PHX SCHEDULING DELAYS ADVISORY PUBLISHED. BFI GROUND STOP PUBLISHED. SUPER BOWL ROUTE STRUCTURE PUBLISHED.

STAFFING TRIGGERS:
0030-0500Z -PHX TOWER
0100-0500Z -ZLA AREA E

TERMINAL CONSTRAINT(S):
BOS/N90/PHL/PCT/SEA/SCT - LOW CEILINGS/VISIBILITY
ORD/MSP/LAS - WIND
SFO - LOW CEILINGS/WIND
MSY/NEW - SUPERBOWL VOLUME UNTIL 02/11/25 0200Z

TERMINAL ACTIVE:
UNTIL 0159 -CYUL GROUND DELAY PROGRAM
UNTIL 0230 -BFI GROUND STOP
UNTIL 0359 -BOS GROUND DELAY PROGRAM
UNTIL 0359 -JFK GROUND DELAY PROGRAM
UNTIL 0459 -EWR GROUND DELAY PROGRAM
UNTIL 0559 -DCA GROUND DELAY PROGRAM
UNTIL 0759 -SFO GROUND DELAY PROGRAM

TERMINAL PLANNED:
NONE

EN ROUTE CONSTRAINT(S):
ZDC/ZID/ZTL - THUNDERSTORMS
ZMA - PLACID MOA VARIOUS TIMES DAILY UNTIL 02/13/25 0300Z
NAS - MODERATE SNOWBIRD VOLUME DAY

```
EN ROUTE ACTIVE:
UNTIL 0400 -FCA001:EAST_TO_SB
UNTIL 0400 -FCA002:NORTH_TO_SB
UNTIL 0400 -FCA003:NORTHWEST_TO_SB
UNTIL 0400 -FCA004:WEST_TO_SB
UNTIL 0400 -SB_DEPARTURES_NORTH_AND_EAST_PARTIAL
UNTIL 0400 -SB_DEPARTURES_SOUTH_AND_EAST
UNTIL 0400 -SB_DEPARTURES_WEST
AFTER 0400 -FCA014:EAST_TO_SB
AFTER 0400 -FCA015:NORTH_TO_SB
AFTER 0400 -FCA016:NORTHWEST_TO_SB
AFTER 0400 -FCA017:WEST_TO_SB
AFTER 0400 -SUPER_BOWL_DEPARTURES_NORTH_AND_EAST
AFTER 0400 -SUPER_BOWL_DEPARTURES_SOUTH_AND_EAST
AFTER 0400 -SUPER_BOWL_DEPARTURES_WEST
UNTIL 0430 -FCA011:NO_AR_ATLANTIC_Y-ROUTES_TO_RSW_AREA

EN ROUTE PLANNED:
NONE

CDRS/SWAP/CAPPING/TUNNELING/HOTLINE/DIVERSION RECOVERY:
NONE

RUNWAY/EQUIPMENT/POSSIBLE SYSTEM IMPACT REPORTS (SIRs):
DCA - RWY 15/33 ~ RWY 04/22 CLOSED UNTIL 02/10/25 0459Z
MCO - RWY 17L/35R CLOSED UNTIL 02/13/25 2359Z
BWI - RWY 10 ILS OTS UNTIL 02/28/25 1100Z
HNL - RWY 04L CLOSED UNTIL 03/15/25 2200Z
LGA - RWY 13/31 WEEKEND CLOSURES UNTIL 04/01/25
PBI - RWY 10R/28L CLOSED UNTIL 04/12/25 2359Z
FLL - RWY 10L/28R CLOSED UNTIL 04/17/25 2359Z
BNA - RWY 13/31 CLOSED UNTIL 04/30/25
GGG - RWY 13/31 CLOSED UNTIL 05/16/25
LIT - RWY 18/36 CLOSED UNTIL 07/31/25 2100Z
PHL - RWY 09R/27L NIGHTLY CLOSURES UNTIL 09/17/25 1000Z
HOU - RWY 13R/31L CLOSED 01/21/25 - 09/20/25 1200Z
SFB - RWY 09L/27R NIGHTLY CLOSURES UNTIL 01/08/26 2359Z

AIRSPACE FLOW PROGRAM(S) ACTIVE:
NONE

AIRSPACE FLOW PROGRAM PLANNED:
NONE

PLANNED LAUNCH/REENTRY:
SPACEX STARLINK 12-9, KENNEDY SPACE CENTER, FL
PRIMARY: 02/07/25 1850Z-2321Z
BACKUP:  02/08/25 1823Z-2254Z

FLIGHT CHECK(S):
NONE

VIP MOVEMENT(S):
NONE

NEXT PLANNING WEBINAR: 0215Z
070048-070259
25/02/07 00:48  DCCOPS.lxstn35

ATCSCC ADVZY 010 DCC 02/07/25 ROUTE RQD /FL
NAME: SUPER_BOWL_DEPARTURES_WEST
CONSTRAINED AREA: ZHU
REASON: OTHER
INCLUDE TRAFFIC: KASD/KBTR/KGPT/KHDC/KHSA/KMSY/KNEW DEPARTURES TO
                 KAPA/KAUS/KDAL/KDEN/KDFW/KGRB/KHOU/KIAH/KLAS/KLAX/K
                 MCI/KMDW/KMSN/KMSP/KORD/KPHX/KSAN/KSAT/KSEA/KSFO/KS
                 JC/KVNY
FACILITIES INCLUDED: ZAB/ZAU/ZDV/ZFW/ZHU/ZKC/ZLA/ZLC/ZME/ZMP/ZOA/ZSE
FLIGHT STATUS: ALL_FLIGHTS
```

VALID: ETD 070400 TO 080000
PROBABILITY OF EXTENSION: HIGH
REMARKS: IMPLEMENTED DUE TO SPECIAL EVENT
ASSOCIATED RESTRICTIONS:
MODIFICATIONS:
ROUTES:

FROM:

ORIG	ROUTE - ORIGIN SEGMENTS
KMSY KHDC KBTR	~AEX
KNEW KASD KGPT KHSA	~PEKON J86 IAH
KMSY KHDC KNEW KASD KGPT KHSA	~JEPEG
KMSY KHDC KNEW KASD KGPT KHSA	~PEKON

TO:

DEST	ROUTE - DESTINATION SEGMENTS
KMDW	AEX LIT SGF MAGOO~ ENDEE6
KMSN	AEX LIT J101 SPI JOT ODK MSN~
KORD	AEX LIT SGF WELTS~ SHAIN2
KAPA	AEX ZALEA EAKER MMB CAARS~ DUNNN5
KDEN	AEX EIC ADM ROLLS LBL HALEN~ NIIXX3
KDAL	AEX PNUTS~ MNNDO4
KDFW	AEX PNUTS~ WHINY4
KMCI	AEX LIT KRTNY~ MHOMS3
KGRB	AEX LIT J101 SPI JOT OBK GRB~
KMSP	AEX ELD TUL STJ ROKKK~ NITZR3
KSFO	AEX J58 TURNN TXO FTI J58 OAL INYOE~ DYAMD5
KSJC	AEX J58 TURNN TXO FTI J58 ILC KNGRY~ RAZRR5
KSEA	AEX J58 TURNN ADM ROLLS LBL LAA J52 FQF J20 PDT~ CHINS5
KAPA	IAH DOLEY FUZ IRW MMB CAARS~ DUNNN5
KDEN	IAH DOLEY FUZ ADM ROLLS LBL HALEN~ NIIXX3
KDAL	IAH MAJKK~ MNNDO4
KDFW	IAH CRIED~ WHINY4
KMCI	IAH BYP TUL STASN~ WUTNG3
KSFO	IAH CRGER ELP J86 BLD J92 BTY RUSME~ DYAMD5
KSEA	IAH DOLEY FUZ ADM ROLLS LBL LAA J52 FQF J20 PDT~ CHINS5
KHOU	JEPEG~ BAYYY5
KIAH	JEPEG~ LINKK1
KPHX	PEKON IAH J86 ELP DRRVR~ PINNG1
KAUS	PEKON DBOYS~ WLEEE7
KSAT	PEKON MOLLR~ QERVO1
KLAS	PEKON IAH DOLEY FUZ CNX ZUN HAHAA~ RKSTR4
KLAX	PEKON ELP SSO J4 WLVRN ESTWD~ HLYWD1
KSAN	PEKON IAH CRGER ELP SSO GBN J2 HOGGZ~ LUCKI1
KVNY	PEKON IAH CRGER EWM J4 BXK PHRED~ THRNE3
KSJC	PEKON J86 IAH DOLEY FUZ TXO FTI J58 ILC KNGRY~ RAZRR5

TMI ID: RRDCC512
070009-080000
25/02/07 00:09 DCCOPS.lxstn29

ATCSCC ADVZY 009 DCC 02/07/25 ROUTE RQD /FL
NAME: SUPER_BOWL_DEPARTURES_SOUTH_AND_EAST

CONSTRAINED AREA: ZHU
REASON: OTHER
INCLUDE TRAFFIC: KASD/KGPT/KHDC/KHSA/KMSY/KNEW DEPARTURES TO
KALB/KATL/KBCT/KBDL/KBOS/KBWI/KCDW/KCLT/KDCA/KEWR/K
FLL/KFXE/KHPN/KIAD/KJAX/KJFK/KLGA/KMCO/KMHT/KMIA/KM
MU/KPBI/KPDK/KPHL/KPIE/KPNE/KPVD/KRDU/KSRQ/KSUA/KTE
B/KTMB/KTPA
FACILITIES INCLUDED: ZBW/ZDC/ZHU/ZJX/ZMA/ZNY/ZTL
FLIGHT STATUS: ALL_FLIGHTS
VALID: ETD 070400 TO 080000
PROBABILITY OF EXTENSION: HIGH
REMARKS: IMPLEMENTED DUE TO SPECIAL EVENT. GA A/C TO BWI WILL NEED
TO BE ROUTED VIA MCB ZIPGI MEMFS Q34 HITMN HYK EKN KEESH
ANTHM5.
ASSOCIATED RESTRICTIONS:
MODIFICATIONS:
ROUTES:

FROM:

ORIG	ROUTE - ORIGIN SEGMENTS
KMSY KHDC KNEW KASD KGPT KHSA	~BLVNS
KNEW KASD KGPT KHSA(USER: CARGO COMMERCIAL)	~CATLN
KMSY KHDC KNEW KASD KGPT KHSA	~CEW J2 DEFUN
KMSY KHDC KNEW KASD KGPT KHSA	~REDFN
KNEW KASD KGPT KHSA	~SHYRE

TO:

DEST	ROUTE - DESTINATION SEGMENTS
KALB	CATLN Q22 LLUND TRUDE V487 CANAN~
KBDL	CATLN Q22 RBV Q419 DPK~ DPK3
KBOS	CATLN Q22 RBV Q419 JFK~ ROBUC3
KMHT	CATLN Q22 LLUND SMYTH~ ROZZE2
KPVD	CATLN Q22 RBV Q430 CREEL ORCHA JORDN~ JORDN2
KBWI	CATLN Q56 KELLN Q58 PEETT THHMP~ RAVNN7
KDCA	CATLN Q56 KIWII WAVES~ CAPSS3
KIAD	CATLN Q22 BURGG Q60 JAXSN DORRN~ CAVLR6
KRDU	CATLN GAIRY IRQ PYRES~ DMSTR2
KJAX	DEFUN CABLO CAPPS~ MARQO2
KMCO	DEFUN~ GRNCH5
KMCO	REDFN Y280 CHRGE~ PRICY4
KBCT	BLVNS Y290 GAWKS~ VUUDU1
KBCT	DEFUN~ VUUDU1
KFLL	BLVNS Y290 OCHHO VNECK~ TEEKY3
KFLL	DEFUN~ TEEKY3
KFXE	BLVNS Y290 OCHHO VNECK~ TEEKY3
KFXE	DEFUN~ TEEKY3
KMIA	BLVNS Y290 GAWKS~ FROGZ4
KMIA	DEFUN~ FROGZ4
KPBI	BLVNS Y290 GAWKS~ VUUDU1
KPBI	DEFUN~ VUUDU1
KPIE	DEFUN~ BANGZ1
KPIE	REDFN Y280 CHRGE~ RAYZZ2
KSRQ	DEFUN~ BANGZ1
KSRQ	REDFN Y280 CHRGE~ RAYZZ2
KSUA	BLVNS Y290 GAWKS~ VUUDU1
KSUA	DEFUN~ VUUDU1
KTMB	BLVNS Y290 GAWKS~ FROGZ4
KTMB	DEFUN~ FROGZ4
KTPA	DEFUN~ MAATY5
KTPA	REDFN Y280 CHRGE~ RAYZZ2
KCDW	CATLN Q22 UMBRE SWNGR~ JAIKE4
KEWR	CATLN Q22 UMBRE QUART~ PHLBO4

```
KHPN                                CATLN Q22 BESSI CYN~ BOUNO5
KJFK                                CATLN Q64 SAWED Q108 SIE~
                                    CAMRN4
KLGA                                CATLN Q22 BURGG Q60 HURTS~
                                    PROUD2
KMMU                                CATLN Q22 UMBRE SWNGR~ JAIKE4
KPHL                                CATLN Q22 BEARI BBDOL~ PAATS4
KPNE                                CATLN Q22 BEARI BBDOL~ PAATS4
KTEB                                CATLN Q22 UMBRE SWNGR~ JAIKE4
KATL                                SHYRE~ GNDLF2
KCLT                                CATLN BESTT~ JONZE5
KPDK                                SHYRE~ KEEPS BOKRT3

TMI ID: RRDCC511
070009-080000
25/02/07 00:09  DCCOPS.lxstn29

ATCSCC ADVZY 007 DCC 02/07/25 ROUTE RQD /FL
NAME: SUPER_BOWL_DEPARTURES_NORTH_AND_EAST
CONSTRAINED AREA: ZHU
REASON: OTHER
INCLUDE TRAFFIC: KASD/KBTR/KGPT/KHDC/KHSA/KMSY/KNEW DEPARTURES TO
                 KAGC/KALB/KATL/KBDL/KBHM/KBNA/KBOS/KBWI/KCDW/KCLE/K
                 CLT/KCVG/KDCA/KDTW/KEWR/KGRB/KHPN/KIAD/KIND/KJFK/KL
                 GA/KMDW/KMEM/KMHT/KMKE/KMMU/KMSN/KMSP/KORD/KPDK/KPH
                 L/KPIT/KPNE/KPVD/KRDU/KSTL/KTEB
FACILITIES INCLUDED: ZAU/ZBW/ZDC/ZHU/ZID/ZJX/ZKC/ZME/ZMP/ZNY/ZOB/ZTL
FLIGHT STATUS: ALL_FLIGHTS
VALID: ETD 070400 TO 080000
PROBABILITY OF EXTENSION: HIGH
REMARKS: IMPLEMENTED DUE TO SPECIAL EVENT. GA A/C TO BWI WILL NEED
         TO BE ROUTED VIA MCB ZIPGI MEMFS Q34 HITMN HYK EKN KEESH
         ANTHM5.
ASSOCIATED RESTRICTIONS:
MODIFICATIONS:
ROUTES:

FROM:
ORIG                                ROUTE - ORIGIN SEGMENTS
----                                ----------------------
KNEW KASD KGPT KHSA                 ~LBY MEI
KMSY KHDC KBTR                      ~MCB ZIPGI


TO:
DEST                                ROUTE - DESTINATION SEGMENTS
----                                ---------------------------
KMDW                                MEI~ HITMN KURTZ DROSE FISSK6
KMKE                                MEI~ IGB PXV JOT LEEDN GOPAC3
KMSN                                MEI~ IGB HITMN IIU J89 BVT OBK
KORD                                MEI~ MEM FTZ SHAIN2
KCVG                                MEI~ MISLE Q40 NIOLA LORNN VXV
                                    JAKIE6
KIND                                MEI~ IGB TERGE SMUKE3
KSTL                                MEI~ MEM BOOSH3
KBNA                                MEI~ IGB HRTUN CHSNE2
KMEM                                MEI~ WASER VANZE3
KGRB                                MEI~ IGB HITMN IIU J89 BVT OBK
KMSP                                MEI~ ARG VIH IRK MNOSO BLUEM4
KCLE                                MEI~ HITMN Q139 IIU DRUGA
                                    ROKNN3
KDTW                                MEI~ HITMN TORRR HANBL3
KPIT                                MEI~ VLKNN TAZZA HNN FEWGA7
KBHM                                MEI~ LYMPH
KALB                                ZIPGI~ MEMFS Q29 JHW Q82 LOXXE
KBDL                                ZIPGI~ MEMFS Q29 JHW Q82 MEMMS
                                    WILET STELA1
KBOS                                ZIPGI~ MEMFS Q34 RBV Q419 JFK
                                    ROBUC3
KMHT                                ZIPGI~ MEMFS Q29 JHW Q82 PONCT
```

```
                                    ROZZE2
KPVD                                ZIPGI~ MEMFS Q29 JHW Q82 MEMMS
                                    HINGZ WIPOR3
KBWI                                ZIPGI~ MEMFS Q34 SITTR CJAAE
                                    RAVNN7
KDCA                                ZIPGI~ MEMFS Q34 SITTR TRUPS5
KIAD                                ZIPGI~ MEMFS Q34 HITMN JARLO
GIBBZ5
KRDU                                ZIPGI~ SQS VLKNN THRSR IRQ
                                    PYRES DMSTR2
KCVG                                ZIPGI~ MEM J29 TINGS TERGE
                                    SARGO4
KIND                                ZIPGI~ MEM J29 TINGS TERGE
                                    SMUKE3
KSTL                                ZIPGI~ MEM BOOSH3
KBNA                                ZIPGI~ MEMFS LOPPY CHSNE2
KMEM                                ZIPGI~ MEVEE HOBRK4
KCDW                                ZIPGI~ MEMFS Q34 GVE JAIKE4
KEWR                                ZIPGI~ MEMFS Q34 GVE PHLBO4
KHPN                                ZIPGI~ MEMFS Q34 GVE Q127 ENO
                                    DESSI CYN BOUNO5
KJFK                                ZIPGI~ MEMFS Q34 SITTR Q108 SIE
                                    CAMRN4
KLGA                                ZIPGI~ MEMFS Q34 GVE PROUD2
KMMU                                ZIPGI~ MEMFS Q34 GVE JAIKE4
KPHL                                ZIPGI~ MEMFS Q34 GVE PAATS4
KPNE                                ZIPGI~ MEMFS Q29 CREEP BLISS
                                    J152 HAR BUNTS3
KTEB                                ZIPGI~ MEMFS Q34 GVE JAIKE4
KAGC                                ZIPGI~ MEMFS Q29 CREEP WISKE
KCLE                                ZIPGI~ MEMFS Q29 SIDAE IIU
                                    DRUGA ROKNN3
KDTW                                ZIPGI~ MEM J29 PXV WWODD LECTR3
KPIT                                ZIPGI~ MEMFS PXV KURTZ APE CTW
                                    FEWGA7
KATL                                ZIPGI~ MEMFS HUTCC KNSAW RUSSA
                                    GLAVN1
KBHM                                ZIPGI~ SQS IGB NESTS BHM
KCLT                                ZIPGI~ MEMFS Q34 HITMN TAZZA
                                    FILPZ4
KPDK                                ZIPGI~ SQS VLKNN BIZKT SWTEE2

TMI ID: RRDCC510
070008-080000
25/02/07 00:08  DCCOPS.lxstn29

ATCSCC ADVZY 004 DCC 02/07/25 FCA RQD
NAME: FCA017:WEST_TO_SB
CONSTRAINED AREA: ZHU
REASON: OTHER
INCLUDE TRAFFIC: KLAS/KRNO/KSAN/KSMF/ZAB/ZFW/ZLA/ZOA DEPARTURES TO
                 KASD/KBTR/KGPT/KHDC/KHSA/KLFT/KMSY/KNEW
FACILITIES INCLUDED: ZAB/ZFW/ZHU/ZLA/ZOA
FLIGHT STATUS: ALL_FLIGHTS
VALID: FCA ENTRY TIME FROM 070400 TO 080400
PROBABILITY OF EXTENSION: HIGH
REMARKS: IMPLEMENTED DUE TO SPECIAL EVENT. SEE DYNAMIC LIST FOR
         UPDATES. ZOA WILL TACTICALLY OFFLOAD VIA MVA MLF GAETR THEN
         JOIN THE ZDV ROUTE IF FACING DEPARTURE DELAYS
ASSOCIATED RESTRICTIONS:
MODIFICATIONS:
ROUTES:

FROM:
ORIG                                ROUTE - ORIGIN SEGMENTS
----                                ----------------------
ZLA(-LAS -SAN)                      ~BLH J50 ELP FST JCT IAH
ZFW(-GGG -SHV -BAD -TXK -MLU        ~IAH
-ELD -RSN -DEQ -OSA -AGO -ASL
-DTN -CDH -MNE CATEGORY: JET
```

```
TURBOPROP)
KRNO KSMF                          ~SKANN Q13 HOUZZ BLD J86 ELP
                                   FST JCT IAH
ZOA(-RNO -SMF)                     ~EHF J65 BLH J50 ELP FST JCT
                                   IAH
KLAS                               ~INW J86 ELP FST JCT IAH
KSAN                               ~IPL J2 GBN J50 ELP FST JCT IAH
ZAB                                ~ELP FST JCT IAH


TO:
DEST                               ROUTE - DESTINATION SEGMENTS
----                               ----------------------------
KMSY                               IAH LCH~ AWDAD1
KNEW                               IAH LLA~ OLEDD4
KASD                               IAH LLA HRV~
KBTR                               IAH LLA LFT~
KLFT                               IAH LLA~
KGPT                               IAH LLA LEV EYEKO~
KHDC                               IAH LCH LSU~
KHSA                               IAH LLA TBD HRV~

TMI ID: RRDCC509
070005-080400
25/02/07 00:05  DCCOPS.lxstn29

ATCSCC ADVZY 003 DCC 02/07/25 FCA RQD
NAME: FCA016:NORTHWEST_TO_SB
CONSTRAINED AREA: ZHU
REASON: OTHER
INCLUDE TRAFFIC: KAGO/KASL/KBAD/KCDH/KDEQ/KDTN/KELD/KGGG/KMLU/KMNE/K
                 OSA/KRSN/KSHV/KTXK/ZDV/ZKC/ZLC/ZMP/ZSE DEPARTURES
                 TO KASD/KBTR/KGPT/KHDC/KHSA/KLFT/KMSY/KNEW
FACILITIES INCLUDED: ZDV/ZFW/ZHU/ZKC/ZLC/ZME/ZMP/ZSE
FLIGHT STATUS: ALL_FLIGHTS
VALID: FCA ENTRY TIME FROM 070400 TO 080400
PROBABILITY OF EXTENSION: HIGH
REMARKS: IMPLEMENTED DUE TO SPECIAL EVENT. SEE DYNAMIC LIST FOR
         UPDATES. IF ZLC FACES SECTOR VOLUME ISSUES, THE DIRECT
         GAETR ROUTING FOR ZSE WILL NOT BE AVAILABLE. ZOA WILL
         TACTICALLY REROUTE VIA MVA MLF GAETR THEN JOIN THE ZDV
         ROUTE IF FACING DEPARTURE DELAYS.
ASSOCIATED RESTRICTIONS:
MODIFICATIONS:
ROUTES:

FROM:
ORIG                               ROUTE - ORIGIN SEGMENTS
----                               -----------------------
ZDV ZLC ZSE                        ~GAETR ICT IRW J20 EIC AEX
ZDV ZLC ZSE                        ~GAETR ICT SGF MEM
KGGG KSHV KBAD KTXK KMLU KELD      ~AEX
KRSN KDEQ KOSA KAGO KASL KDTN
KCDH KMNE(CATEGORY: JET
TURBOPROP)
KGGG KSHV KBAD KTXK KMLU KELD      ~MHZ
KRSN KDEQ KOSA KAGO KASL KDTN
KCDH KMNE(CATEGORY: JET
TURBOPROP)
ZKC                                ~FAM GLH
ZKC                                ~FAM MEM
ZKC                                ~ICT IRW J20 EIC AEX
ZKC                                ~ICT SGF MEM
ZMP(-TVC -GRB -CWA -LSE -EAU       ~MCI SGF MEM
-ATW)
ZMP(-TVC -GRB -CWA -LSE -EAU       ~SLN ICT IRW J20 EIC AEX
-ATW)
ZSE                                ~HLN BIL GAETR ICT IRW J20 EIC
                                   AEX
ZSE                                ~HLN BIL GAETR ICT SGF MEM
```

```
TO:
DEST                                ROUTE - DESTINATION SEGMENTS
----                                ----------------------------
KMSY                                AEX LSU~ AWDAD1
KNEW                                AEX LLA~ OLEDD4
KBTR                                AEX~
KLFT                                AEX~
KHDC                                AEX LSU~
KBTR                                GLH MOJOS~
KLFT                                GLH MOJOS~
KMSY                                MEM J35 MCB~
KNEW                                MEM TOMLN BLEUZ FRANK~
KASD                                MEM TOMLN LBY~
KGPT                                MEM TOMLN LBY WIGGO MINDO~
KHDC                                MEM SQS MCB~
KHSA                                MEM TOMLN LBY~
KNEW                                MHZ BLEUZ FRANK~
KASD                                MHZ LBY~
KGPT                                MIIZ LBY WIGGO MINDO~
KHSA                                MHZ LBY~

TMI ID: RRDCC508
070005-080400
25/02/07 00:05  DCCOPS.lxstn29

ATCSCC ADVZY 002 DCC 02/07/25 FCA RQD
NAME: FCA015:NORTH_TO_SB
CONSTRAINED AREA: ZHU
REASON: OTHER
INCLUDE TRAFFIC: KATW/KCWA/KEAU/KGRB/KLSE/KTVC/ZAU/ZBW/ZID/ZME/ZNY/Z
                 OB DEPARTURES TO
                 KASD/KBTR/KGPT/KHDC/KHSA/KLFT/KMSY/KNEW
FACILITIES INCLUDED: ZAU/ZBW/ZDC/ZHU/ZID/ZKC/ZME/ZMP/ZNY/ZOB
FLIGHT STATUS: ALL_FLIGHTS
VALID: FCA ENTRY TIME FROM 070400 TO 080400
PROBABILITY OF EXTENSION: HIGH
REMARKS: IMPLEMENTED DUE TO SPECIAL EVENT. SEE DYNAMIC LIST FOR
         UPDATES.
ASSOCIATED RESTRICTIONS:
MODIFICATIONS:
ROUTES:

FROM:
ORIG                                ROUTE - ORIGIN SEGMENTS
----                                -----------------------
ZID                                 ~RAMRD
ZOB                                 ~SINKR IIU RAMRD
ZAU KTVC KGRB KCWA KLSE KEAU        ~FAM MEM TOMLN
KATW
ZAU KTVC KGRB KCWA KLSE KEAU        ~FAM MEM SQS
KATW
ZAU KTVC KGRB KCWA KLSE KEAU        ~FAM GLH
KATW
ZBW                                 ~BWZ J6 HVQ Q68 RAMRD
ZNY                                 ~FLIRT J6 HVQ Q68 RAMRD
ZME(CATEGORY: JET TURBOPROP)        ~UJM
ZME(CATEGORY: JET TURBOPROP)        ~TOMLN
ZME(CATEGORY: JET TURBOPROP)        ~SQS


TO:
DEST                                ROUTE - DESTINATION SEGMENTS
----                                ----------------------------
KMSY                                SQS MCB~ TRSSH1
KMSY                                RAMRD MEM SQS MCB~ TRSSH1
KNEW                                RAMRD TOMLN BLEUZ FRANK~
KNEW                                TOMLN BLEUZ FRANK~
KASD                                RAMRD IGB LBY~
```

```
KASD                                    TOMLN LBY~
KBTR                                    RAMRD UJM GLH MOJOS~
KBTR                                    UJM GLH MOJOS~
KBTR                                    GLH MOJOS~
KLFT                                    UJM GLH MOJOS~
KLFT                                    GLH MOJOS~
KLFT                                    RAMRD UJM GLH MOJOS~
KGPT                                    RAMRD IGB LBY WIGGO MINDO~
KGPT                                    TOMLN LBY WIGGO MINDO~
KHDC                                    RAMRD MEM SQS MCB~
KHDC                                    SQS MCB~
KHSA                                    RAMRD IGB LBY~
KHSA                                    TOMLN LBY~

TMI ID: RRDCC506
070005-080400
25/02/07 00:05  DCCOPS.lxstn29

ATCSCC ADVZY 001 DCC 02/07/25 FCA RQD
NAME: FCA014:EAST_TO_SB
CONSTRAINED AREA: ZIU
REASON: OTHER
INCLUDE TRAFFIC: KATL/KBWI/KCLT/KDCA/KGSO/KIAD/KMIA/KRIC/KROA/KRSW/K
                 TPA/ZDC/ZJX/ZMA/ZSU/ZTL DEPARTURES TO
                 KASD/KBTR/KGPT/KHDC/KHSA/KLFT/KMSY/KNEW
FACILITIES INCLUDED: ZDC/ZHU/ZJX/ZMA/ZSU/ZTL
FLIGHT STATUS: ALL_FLIGHTS
VALID: FCA ENTRY TIME FROM 070400 TO 080400
PROBABILITY OF EXTENSION: HIGH
REMARKS: IMPLEMENTED DUE TO SPECIAL EVENT.  SEE DYNAMIC LIST FOR
         UPDATES.
ASSOCIATED RESTRICTIONS:
MODIFICATIONS:
ROUTES:

FROM:
ORIG                                    ROUTE - ORIGIN SEGMENTS
----                                    -----------------------
ZDC(-RIC -ROA -IAD -DCA -BWI)           ~SHPRD IPTAY CHOPZ MGMRY CATLN
                                        GCV
ZDC(-RIC -ROA -BWI -IAD -DCA)           ~SHPRD IPTAY CHOPZ MGMRY CATLN
                                        SJI
KIAD KDCA KBWI                          ~MAULS Q40 NIOLA CATLN GCV
KIAD KDCA KBWI                          ~MAULS Q40 NIOLA CATLN SJI
KRIC KROA                               ~DANCO ALEAN Q40 NIOLA CATLN
                                        GCV
KRIC KROA                               ~DANCO ALEAN Q40 NIOLA CATLN
                                        SJI
ZJX(CATEGORY: JET TURBOPROP)            ~JAWJA CABLO DEFUN J2 CEW
ZJX(CATEGORY: JET TURBOPROP)            ~JAWJA CABLO DEFUN J2 SJI
ZMA                                     ~JAWJA CABLO DEFUN J2 CEW
ZMA                                     ~JAWJA CABLO DEFUN J2 SJI
ZMA ZSU(-TPA -MIA -RSW)                 ~REMIS Y280 LEV
ZMA ZSU(-TPA -MIA -RSW)                 ~REMIS Y280 REDFN
KMIA KRSW                               ~BAGGS Y290 BLVNS REDFN
KMIA KRSW                               ~BAGGS Y290 LEV
KTPA                                    ~ROZZI Y280 LEV
KTPA                                    ~ROZZI Y280 REDFN
ZTL(-ATL -GSO -CLT CATEGORY:            ~MGMRY CATLN GCV
JET TURBOPROP)
ZTL(-ATL -GSO -CLT CATEGORY:            ~MGMRY CATLN SJI
JET TURBOPROP)
KATL(CATEGORY: JET TURBOPROP)           ~GRGIA ARNNY CATLN GCV
KATL(CATEGORY: JET TURBOPROP)           ~GRGIA ARNNY CATLN SJI
KGSO KCLT(CATEGORY: JET                 ~IPTAY CHOPZ MGMRY CATLN GCV
TURBOPROP)
KGSO KCLT(CATEGORY: JET                 ~IPTAY CHOPZ MGMRY CATLN SJI
TURBOPROP)
```

TO:

DEST	ROUTE - DESTINATION SEGMENTS
KMSY	REDFN FATSO~
KMSY	SJI~ MNSTR1
KNEW	REDFN FATSO~
KNEW	SJI~ MNSTR1
KASD	SJI GPT~
KASD	REDFN GPT~
KBTR	GCV MCB~
KBTR	CEW J50 MCB~
KBTR	LEV TBD~
KLFT	SJI HRV TBD~
KLFT	LEV~
KGPT	SJI~
KGPT	REDFN~
KHDC	SJI PCU~
KHDC	REDFN GPT PCU~
KHSA	SJI~
KHSA	REDFN GPT~

TMI ID: RRDCC507
070004-080400
25/02/07 00:04 DCCOPS.lxstn29

[Internal Info: Response Selection: 5 Total Lat/Long Points: 4 GFDC CRC Value: -57754295 GFDC Data Size: 39970 Locator ID: 0 Sequence Number: 3 Briefing Req Time: 070320]
